NOTICE

All drawings located at the end of the document.

50541

OU4 Solar Evaporation Ponds Interim Measure/Interim Remedial Action Environmental Assessment Decision Document

U.S. Department of Energy
Rocky Flats Environmental Technology Site
Golden, Colorado

February 1995

Revision: Proposed

Part II
Volume 2 - Figures

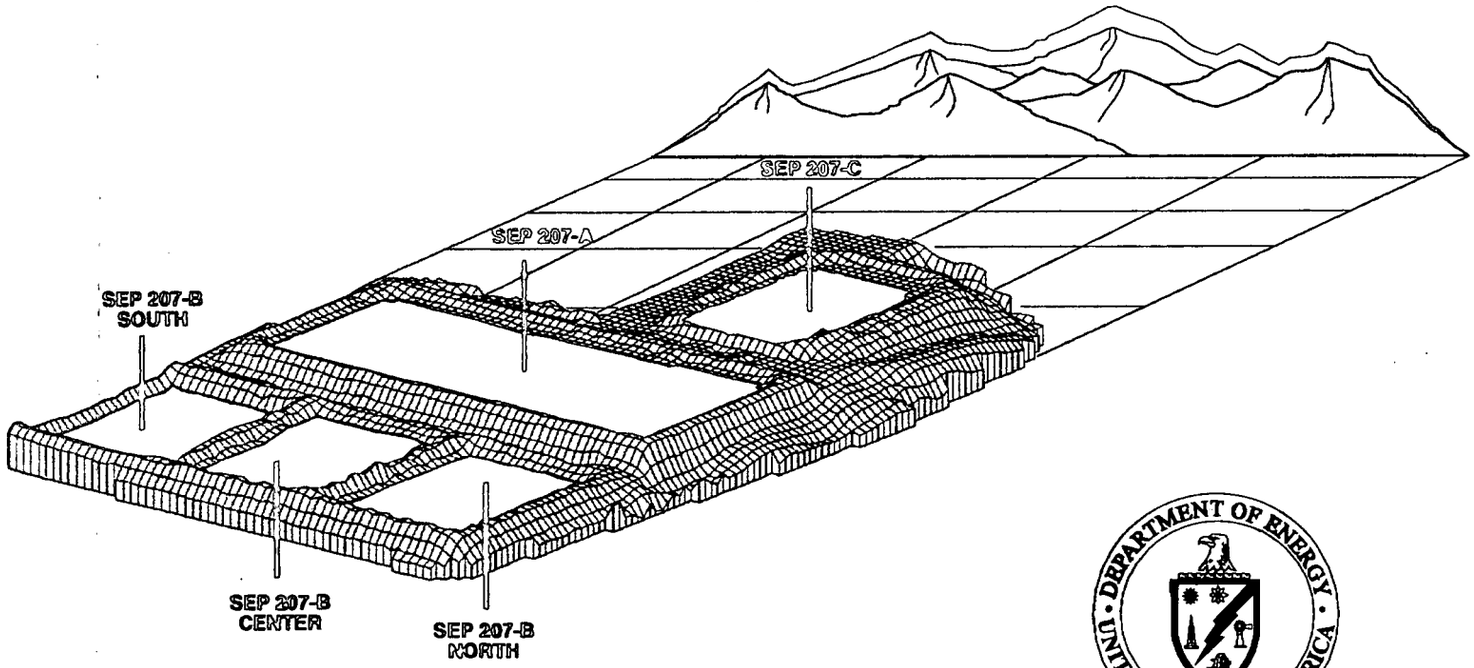

ADMIN RECORD

A-OU04-000715

OU4 Solar Evaporation Ponds
Interim Measure/Interim Remedial Action
Environmental Assessment
Decision Document

U.S. Department of Energy
Rocky Flats Environmental Technology Site
Golden, Colorado

February 1995

Revision: Proposed

Part II
Volume 2 - Figures

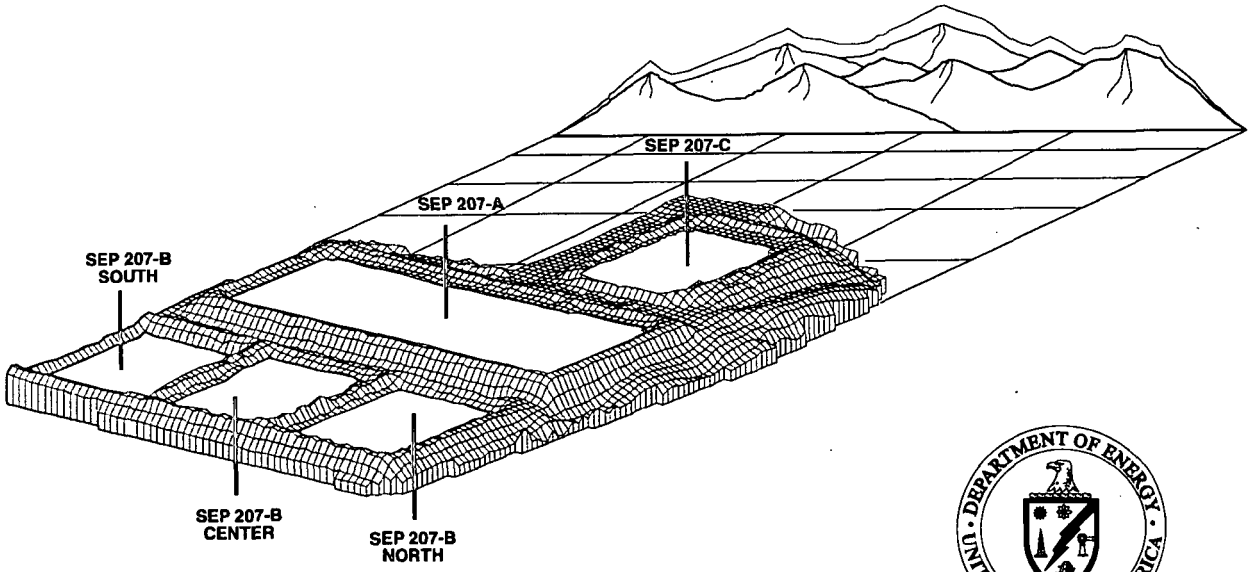

DOCUMENT ORGANIZATION

Operable Unit 4 Solar Evaporation Pond
Interim Measure/Interim Remedial Action -
Environmental Assessment Decision Document

Part I	-	Executive Summary and Introduction
Part II	-	Operable Unit 4 Phase I RCRA Facility Investigation/Remedial Investigation Report
		Volume 1 - Sections 1 through 8 (Figures for Section 3 are in Volume 2)
		Volume 2 - Section 3 Figures
		Volume 3 - Appendices A through G
		Volume 4 - Appendices H through L
		Volume 5 - Appendices M through O
		Volume 6 - Appendices P through Q
		Volume 7 - Appendices R through V
		Volume 8 - Appendices W through AA
Part III	-	Interim Measure/Interim Remedial Action Design Analysis
Part IV	-	Recommended Interim Measure/Interim Remedial Action Alternative
Part V	-	Post-Closure Monitoring and Assessment Plan

SOLAR EVAPORATION PONDS
OU4 IM/IRA ENVIRONMENTAL ASSESSMENT DECISION DOCUMENT

PART II
PHASE I RCRA FACILITY INVESTIGATION/REMEDIAL INVESTIGATION

VOLUME 2

LIST OF FIGURES
(Section II.3 only)

No.	Title	Page No.
II.3.1-1	Timeline of Solar Pond Construction	II.3-308
II.3.1-2	Approximate Locations of Original Ponds	II.3-309
II.3.1-3	August 1954 Photograph Showing Original Pond 2	II.3-310
II.3.1-4	September 1956 Photograph Showing Original Pond 2	II.3-311
II.3.1-5	September 1956 Photograph Showing Pond 2-Auxiliary	II.3-312
II.3.1-6	July 1966 Photograph Showing Ponds 2A and 2B in Operation	II.3-313
II.3.1-7	June 1969 Photograph Showing Ponds 2A and 2B Prior to Re-Grading	II.3-314
II.3.1-8	July 1969 Photograph Showing Re-Grading of Ponds 2A and 2B	II.3-315
II.3.1-9	May 1970 Photograph Showing Ponds 2A and 2B after Re-Grading	II.3-316
II.3.1-10	Engineering Drawing Showing Location of Pond 2 and 2-Auxiliary Relative to Pond 207-A	II.3-317
II.3.1-11	GPR Lines - Original Pond Area	II.3-318
II.3.1-12	Interpreted GPR Data - Original Pond Area	II.3-319
II.3.1-13	GPR Profile - Line 1	II.3-320
II.3.1-14	GPR Profile - Line 5	II.3-321
II.3.1-15	Locations of Boreholes Investigating Original Ponds Area	II.3-322
II.3.1-16	Sketch of Pond 207-A Visual Survey Results	II.3-323
II.3.1-17	Sketch of Pond 207-B Center Visual Survey Results	II.3-324
II.3.1-18	Sketch of Pond 207-B North Visual Survey Results	II.3-325
II.3.1-19	Pond 207-A Total Alpha Radiation Survey Results	II.3-326
II.3.1-20	Pond 207-A Removable (Smear) Alpha Radiation Survey Results	II.3-327
II.3.1-21	Pond 207-A Gamma (FIDLER) Radiation Survey Results	II.3-328
II.3.1-22	Pond 207-B Center Direct Alpha Radiation Survey Results	II.3-329
II.3.1-23	Pond 207-B Center Removable (Smear) Alpha Radiation Survey Results	II.3-330
II.3.1-24	Pond 207-B Center Direct Beta Radiation Survey Results	II.3-331
II.3.1-25	Pond 207-B Center Removable Beta (Smear) Radiation Survey Results	II.3-332
II.3.1-26	Pond 207-B Center Gamma (FIDLER) Radiation Survey Results	II.3-333
II.3.1-27	Pond 207-B North Direct Alpha Radiation Survey Results	II.3-334
II.3.1-28	Pond 207-B North Removable (Smear) Alpha Radiation Survey Results	II.3-335

PART II
PHASE I RCRA FACILITY INVESTIGATION/REMEDIAL INVESTIGATION

VOLUME 2

LIST OF FIGURES (continued)

No.	Title	Page No.
II.3.1-29	Pond 207-B North Direct Beta Radiation Survey Results	II.3-336
II.3.1-30	Pond 207-B North Removable Beta (Smear) Radiation Survey Results	II.3-337
II.3.1-31	Pond 207-B North Gamma (FIDLER) Radiation Survey Results	II.3-338
II.3.1-32	GPR Survey, Pond 207-A Area	II.3-339
II.3.1-33	Typical GPR Record, Pond 207-A - 300 MHz Antenna	II.3-340
II.3.1-34	Typical GPR Record, Pond 207-A - 900 MHz Antenna	II.3-341
II.3.1-35	Interpreted GPR Data, Pond 207-A - 900 MHz Antenna	II.3-342
II.3.1-36	Existing Ponds Liner, Subgrade, and Subsurface Sampling Locations	II.3-343
II.3.1-37	Existing Ponds Liner Sampling Results - Beryllium	II.3-344
II.3.1-38	Existing Ponds Liner Sampling Results - Cadmium	II.3-345
II.3.1-39	Existing Ponds Liner Sampling Results - Sodium	II.3-346
II.3.1-40	Existing Ponds Liner Sampling Results - Americium 241	II.3-347
II.3.1-41	Existing Ponds Liner Sampling Results - Cesium-134	II.3-348
II.3.1-42	Existing Ponds Liner Sampling Results - Plutonium 239/240	II.3-349
II.3.1-43	Existing Ponds Liner Sampling Results - Uranium 233/234	II.3-350
II.3.1-44	Existing Ponds Liner Sampling Results - Uranium 235	II.3-351
II.3.1-45	Existing Ponds Liner Sampling Results - Uranium 238	II.3-352
II.3.1-46	Existing Ponds Subgrade Sampling Results - Barium	II.3-353
II.3.1-47	Existing Ponds Subgrade Sampling Results - Cadmium	II.3-354
II.3.1-48	Existing Ponds Subgrade Sampling Results - Lithium	II.3-355
II.3.1-49	Existing Ponds Subgrade Sampling Results - Nitrate/Nitrite	II.3-356
II.3.1-50	Existing Ponds Subgrade Sampling Results - Zinc	II.3-357
II.3.1-51	Existing Ponds Subgrade Sampling Results - Americium 241	II.3-358
II.3.1-52	Existing Ponds Subgrade Sampling Results - Cesium-134	II.3-359
II.3.1-53	Existing Ponds Subgrade Sampling Results - Cesium-137	II.3-360
II.3.1-54	Existing Ponds Subgrade Sampling Results - Gross Beta	II.3-361
II.3.1-55	Existing Ponds Subgrade Sampling Results - Plutonium 239/240	II.3-362
II.3.1-56	Existing Ponds Subgrade Sampling Results - Radium-226	II.3-363
II.3.1-57	Existing Ponds Subgrade Sampling Results - Strontium-89/90	II.3-364
II.3.1-58	Existing Ponds Subgrade Sampling Results - Tritium	II.3-365
II.3.1-59	Existing Ponds Subgrade Sampling Results - Uranium 233/234	II.3-366
II.3.1-60	Existing Ponds Subgrade Sampling Results - Uranium 235	II.3-367
II.3.1-61	Existing Ponds Subgrade Sampling Results - Uranium 238	II.3-368

PART II
PHASE I RCRA FACILITY INVESTIGATION/REMEDIAL INVESTIGATION

VOLUME 2

LIST OF FIGURES (continued)

No.	Title	Page No.
II.3.2-1	OU4-Wide Gamma (FIDLER) Survey Results	II.3-369
II.3.2-2	Locations of Surficial Soil Samples	II.3-370
II.3.2-3	Surficial Soil Sampling Results - Beryllium	II.3-371
II.3.2-4	Surficial Soil Sampling Results - Cadmium	II.3-372
II.3.2-5	Surficial Soil Sampling Results - Mercury	II.3-373
II.3.2-6	Surficial Soil Sampling Results - Nitrate/Nitrite	II.3-374
II.3.2-7	Surficial Soil Sampling Results - Silver	II.3-375
II.3.2-8	Surficial Soil Sampling Results - Americium 241	II.3-376
II.3.2-9	Surficial Soil Sampling Results - Cesium-134	II.3-377
II.3.2-10	Surficial Soil Sampling Results - Gross Alpha	II.3-378
II.3.2-11	Surficial Soil Sampling Results - Plutonium 239/240	II.3-379
II.3.2-12	Surficial Soil Sampling Results - Tritium	II.3-380
II.3.2-13	Surficial Soil Sampling Results - Uranium 233/234	II.3-381
II.3.2-14	Surficial Soil Sampling Results - Uranium 235	II.3-382
II.3.2-15	Surficial Soil Sampling Results - Uranium 238	II.3-383
II.3.2-16	Surficial Soil Sampling Results - Benzo(a)anthracene	II.3-384
II.3.2-17	Surficial Soil Sampling Results - Benzo(a)pyrene	II.3-385
II.3.2-18	Surficial Soil Sampling Results - Benzo(b)fluoranthene	II.3-386
II.3.2-19	Surficial Soil Sampling Results - Benzo(ghi)perylene	II.3-387
II.3.2-20	Surficial Soil Sampling Results - Benzo(k)fluoranthene	II.3-388
II.3.2-21	Surficial Soil Sampling Results - Bis(2-ethylhexyl)phthalate	II.3-389
II.3.2-22	Surficial Soil Sampling Results - Chrysene	II.3-390
II.3.2-23	Surficial Soil Sampling Results - Di-n-butyl phthalate	II.3-391
II.3.2-24	Surficial Soil Sampling Results - Fluoranthene	II.3-392
II.3.2-25	Surficial Soil Sampling Results - Indeno(1,2,3-cd)pyrene	II.3-393
II.3.2-26	Surficial Soil Sampling Results - Phenanthrene	II.3-394
II.3.2-27	Surficial Soil Sampling Results - Pyrene	II.3-395
II.3.2-28	Surficial Soil Sampling Results - Aroclor-1254	II.3-396
II.3.3-1	Physical Property Soil and Bedrock Sample Locations	II.3-397
II.3.3-2	Initial Gravimetric Moisture Content versus Depth	II.3-398
II.3.3-3	Intial Gravimetric Moisture Content versus Clay Content	II.3-399
II.3.3-4	Intial Volumetric Moisture Content versus Coarse Fraction	II.3-400
II.3.3-5	Correlation Between Initial and Corrected Moisture Contents	II.3-401

PART II
PHASE I RCRA FACILITY INVESTIGATION/REMEDIAL INVESTIGATION

VOLUME 2

LIST OF FIGURES (continued)

No.	Title	Page No.
II.3.3-6	Calculated Porosity versus Coarse Soil Particle Fraction	II.3-402
II.3.3-7	Intial Moisture Content versus Dry Bulk Density	II.3-403
II.3.3-8	Sand-Silt-Clay Textural Triangle	II.3-404
II.3.3-9	Particle-size Distribution, Sample BH40600AE, Borehole 43193	II.3-405
II.3.3-10	Particle-size Distribution, Sample BH40405AE, Borehole 44393	II.3-406
II.3.3-11	Composite Particle-size Distribution Curves - Subsurface Soils	II.3-407
II.3.3-12	Composite Particle-size Distribution Curves - Bedrock Lithologies	II.3-408
II.3.3-13	Soil and Bedrock Plasticity Classification	II.3-409
II.3.3-14	Map of BAT™ Test Locations and Results	II.3-410
II.3.3-15	Map of Guelph Test Locations and Results	II.3-411
II.3.3-16	Map of Neutron Probe Access Tube Locations	II.3-412
II.3.3-17	Neutron Probe Measurements - Borehole 40293	II.3-413
II.3.3-18	Neutron Probe Measurements - Borehole 40393	II.3-414
II.3.3-19	Neutron Probe Measurements - Borehole 40593	II.3-415
II.3.3-20	Neutron Probe Measurements - Borehole 40693	II.3-416
II.3.3-21	Neutron Probe Measurements - Borehole 40793	II.3-417
II.3.3-22	Neutron Probe Measurements - Borehole 40993	II.3-418
II.3.3-23	Neutron Probe Measurements - Borehole 41293	II.3-419
II.3.3-24	Neutron Probe Measurements - Borehole 41593	II.3-420
II.3.3-25	Neutron Probe Measurements - Borehole 41793	II.3-421
II.3.3-26	Neutron Probe Measurements - Borehole 42493	II.3-422
II.3.3-27	Neutron Probe Measurements - Borehole 42893	II.3-423
II.3.3-28	Neutron Probe Measurements - Borehole 43193	II.3-424
II.3.3-29	Neutron Probe Measurements - Borehole 43693	II.3-425
II.3.3-30	Neutron Probe Measurements - Borehole 43793	II.3-426
II.3.3-31	Neutron Probe Measurements - Borehole 44093	II.3-427
II.3.3-32	Neutron Probe Measurements - Borehole 44393	II.3-428
II.3.3-33	Saturated Hydraulic Conductivity versus Depth	II.3-429
II.3.3-34	Example of Pressure Head-Moisture Content Relationship	II.3-430
II.3.3-35	Example of Unsaturated Hydraulic Conductivity-Moisture Content Relationship	II.3-431
II.3.3-36	Unsaturated Hydraulic Conductivity versus Moisture Content	II.3-432
II.3.3-37	Unsaturated Hydraulic Conductivity versus Depth	II.3-433
II.3.3-38	B208789 Hydrograph	II.3-434
II.3.3-39	P209789 Hydrograph	II.3-435

PART II
PHASE I RCRA FACILITY INVESTIGATION/REMEDIAL INVESTIGATION

VOLUME 2

LIST OF FIGURES (continued)

No.	Title	Page No.
II.3.3-40	Location and Duration of Data Loggers/Transducers	II.3-436
II.3.3-41	2286 Hydrograph with Precipitation Data	II.3-437
II.3.3-42	2686 Hydrograph with Precipitation Data	II.3-438
II.3.3-43	41193 Hydrograph with Precipitation Data	II.3-439
II.3.3-44	P207689 Hydrograph with Precipitation Data	II.3-440
II.3.3-45	Monitoring Well and Piezometer Location Map	II.3-441
II.3.3-46	1993 Alluvium Water Table Fluctuation Map	II.3-442
II.3.3-47	Alluvium Relative Hydraulic Conductivity Map	II.3-443
II.3.3-48	Historical Alluvium Water Table Fluctuation Map	II.3-444
II.3.3-49	Potentiometric Surface Map of Upper Hydrostratigraphic Unit - April, 1993	II.3-445
II.3.3-50	Potentiometric Surface Map of Upper Hydrostratigraphic Unit - September, 1993	II.3-446
II.3.3-51	Minimum Vadose Zone Thickness Isopach	II.3-447
II.3.3-52	Maximum Vadose Zone Thickness Isopach	II.3-448
II.3.3-53	CEC versus Depth	II.3-449
II.3.3-54	CEC versus Clay Content	II.3-450
II.3.3-55	Electrical Conductivity versus Depth	II.3-451
II.3.3-56	TOC versus Depth	II.3-452
II.3.3-57	TOC versus Clay Content	II.3-453
II.3.3-58	TOC versus CEC	II.3-454
II.3.3-59	Soil Gas Survey Location Map	II.3-455
II.3.3-60	Lysimeter Location Map	II.3-456
II.3.3-61	Pore Water Results - Barium	II.3-457
II.3.3-62	Pore Water Results - Cadmium	II.3-458
II.3.3-63	Pore Water Results - Lithium	II.3-459
II.3.3-64	Pore Water Results - Zinc	II.3-460
II.3.3-65	Pore Water Results - Nitrate/Nitrite	II.3-461
II.3.3-66	Pore Water Results - Gross Alpha	II.3-462
II.3.3-67	Pore Water Results - Gross Beta	II.3-463
II.3.3-68	Pore Water Results - Tritium	II.3-464
II.3.3-69	Pore Water Results - Uranium-238	II.3-465
II.3.3-70	Pore Water Results - Uranium-233/234	II.3-466
II.3.3-71	Pore Water Results - Uranium-238	II.3-467
II.3.3-72	Nitrate Concentration in Leachate	II.3-468

PART II
PHASE I RCRA FACILITY INVESTIGATION/REMEDIAL INVESTIGATION

VOLUME 2

LIST OF FIGURES (continued)

No.	Title	Page No.
II.3.3-73	Specific Conductance in Leachate	II.3-469
II.3.3-74	Nitrate-Specific Conductance in Leachate	II.3-470
II.3.3-75	pH Concentrations in Leachate	II.3-471
II.3.4-1	Locations of Phase I RFI/RI Boreholes	II.3-472
II.3.4-2	Subsurface Analytical Results - Barium (0-6')	II.3-473
II.3.4-3	Subsurface Analytical Results - Barium (6-12')	II.3-474
II.3.4-4	Subsurface Analytical Results - Barium (>12')	II.3-475
II.3.4-5	Subsurface Analytical Results - Cadmium (0-6')	II.3-476
II.3.4-6	Subsurface Analytical Results - Cadmium (6-12')	II.3-477
II.3.4-7	Subsurface Analytical Results - Cadmium (>12')	II.3-478
II.3.4-8	Subsurface Analytical Results - Cyanide (0-6')	II.3-479
II.3.4-9	Subsurface Analytical Results - Cyanide (6-12')	II.3-480
II.3.4-10	Subsurface Analytical Results - Cyanide (>12')	II.3-481
II.3.4-11	Subsurface Analytical Results - Lithium (0-6')	II.3-482
II.3.4-12	Subsurface Analytical Results - Lithium (6-12')	II.3-483
II.3.4-13	Subsurface Analytical Results - Lithium (>12')	II.3-484
II.3.4-14	Subsurface Analytical Results - Nitrate/Nitrite (0-12')	II.3-485
II.3.4-15	Subsurface Analytical Results - Nitrate/Nitrite (>12')	II.3-486
II.3.4-16	Subsurface Analytical Results - Zinc (0-6')	II.3-487
II.3.4-17	Subsurface Analytical Results - Zinc (6-12')	II.3-488
II.3.4-18	Subsurface Analytical Results - Zinc (>12')	II.3-489
II.3.4-19	Subsurface Analytical Results - Americium 241 (0-6')	II.3-490
II.3.4-20	Subsurface Analytical Results - Americium 241 (6-12')	II.3-491
II.3.4-21	Subsurface Analytical Results - Americium 241 (>12')	II.3-492
II.3.4-22	Subsurface Analytical Results - Cesium-134 (0-6')	II.3-493
II.3.4-23	Subsurface Analytical Results - Cesium-134 (6-12')	II.3-494
II.3.4-24	Subsurface Analytical Results - Cesium-134 (>12')	II.3-495
II.3.4-25	Subsurface Analytical Results - Cesium-137 (0-6')	II.3-496
II.3.4-26	Subsurface Analytical Results - Cesium-137 (6-12')	II.3-497
II.3.4-27	Subsurface Analytical Results - Cesium-137 (>12')	II.3-498
II.3.4-28	Subsurface Analytical Results - Gross Beta (0-6')	II.3-499
II.3.4-29	Subsurface Analytical Results - Gross Beta (6-12')	II.3-500
II.3.4-30	Subsurface Analytical Results - Gross Beta (>12')	II.3-501
II.3.4-31	Subsurface Analytical Results - Plutonium 239/240 (0-6')	II.3-502

PART II
PHASE I RCRA FACILITY INVESTIGATION/REMEDIAL INVESTIGATION

VOLUME 2

LIST OF FIGURES (continued)

No.	Title	Page No.
II.3.4-32	Subsurface Analytical Results - Plutonium 239/240 (6-12')	II.3-503
II.3.4-33	Subsurface Analytical Results - Plutonium 239/240 (>12')	II.3-504
II.3.4-34	Subsurface Analytical Results - Radium-226 (0-6')	II.3-505
II.3.4-35	Subsurface Analytical Results - Radium-226 (6-12')	II.3-506
II.3.4-36	Subsurface Analytical Results - Radium-226 (>12')	II.3-507
II.3.4-37	Subsurface Analytical Results - Strontium-89/90 (0-6')	II.3-508
II.3.4-38	Subsurface Analytical Results - Strontium-89/90 (6-12')	II.3-509
II.3.4-39	Subsurface Analytical Results - Strontium-89/90 (>12')	II.3-510
II.3.4-40	Subsurface Analytical Results - Tritium (0-6')	II.3-511
II.3.4-41	Subsurface Analytical Results - Tritium (6-12')	II.3-512
II.3.4-42	Subsurface Analytical Results - Tritium (>12')	II.3-513
II.3.4-43	Subsurface Analytical Results - Uranium 233/234 (0-6')	II.3-514
II.3.4-44	Subsurface Analytical Results - Uranium 233/234 (6-12')	II.3-515
II.3.4-45	Subsurface Analytical Results - Uranium 233/234 (>12')	II.3-516
II.3.4-46	Subsurface Analytical Results - Uranium 235 (0-6')	II.3-517
II.3.4-47	Subsurface Analytical Results - Uranium 235 (6-12')	II.3-518
II.3.4-48	Subsurface Analytical Results - Uranium 235 (>12')	II.3-519
II.3.4-49	Subsurface Analytical Results - Uranium 238 (0-6')	II.3-520
II.3.4-50	Subsurface Analytical Results - Uranium 238 (6-12')	II.3-521
II.3.4-51	Subsurface Analytical Results - Uranium 238 (>12')	II.3-522
II.3.4-52	Subsurface Analytical Results - Acetone (0-6')	II.3-523
II.3.4-53	Subsurface Analytical Results - Acetone (6-12')	II.3-524
II.3.4-54	Subsurface Analytical Results - Acetone (>12')	II.3-525
II.3.4-55	Subsurface Analytical Results - Methylene Chloride (0-6')	II.3-526
II.3.4-56	Subsurface Analytical Results - Methylene Chloride (6-12')	II.3-527
II.3.4-57	Subsurface Analytical Results - Methylene Chloride (>12')	II.3-528
II.3.4-58	Subsurface Analytical Results - Toluene (0-6')	II.3-529
II.3.4-59	Subsurface Analytical Results - Toluene (6-12')	II.3-530
II.3.4-60	Subsurface Analytical Results - Toluene (>12')	II.3-531
II.3.4-61	Subsurface Analytical Results - Bis(2-ethylhexyl)phthalate	II.3-532
II.3.5-1	Locations of Phase and Historical Boreholes and Monitoring Locations in OU4	II.3-533
II.3.5-2	1951 Surface Topography - OU4 Area	II.3-534
II.3.5-3	1986 Surface Topography - OU4 Area	II.3-535

PART II
PHASE I RCRA FACILITY INVESTIGATION/REMEDIAL INVESTIGATION

VOLUME 2

LIST OF FIGURES (continued)

No.	Title	Page No.
II.3.5-4	1986/1951 Topographic Map Comparison	II.3-536
II.3.5-5	Surficial Materials Map	II.3-537
II.3.5-6	Colluvial/Alluvial Isopach Map	II.3-538
II.3.5-7	Locations of Geologic and Refraction Seismic Lines	II.3-539
II.3.5-8	Alluvial and Bedrock Cross-Section A-A'	II.3-540
II.3.5-9	Alluvial and Bedrock Cross-Section B-B'	II.3-541
II.3.5-10	Alluvial and Bedrock Cross-Section C-C'	II.3-542
II.3.5-11	Alluvial and Bedrock Cross-Section D-D'	II.3-543
II.3.5-12	Alluvial and Bedrock Cross-Section E-E'	II.3-544
II.3.5-13	Bedrock Paleotopographic Map	II.3-545
II.3.5-14	Lithofacies Map of Basal Rocky Flats Alluvium	II.3-546
II.3.5-15	Idealized Slump Block Cross-Section	II.3-547
II.3.5-16	Subcropping Bedrock Lithology Map	II.3-548
II.3.5-17	Borehole 42193 Geophysical Log	II.3-549
II.3.5-18	Borehole 44193 Geophysical Log	II.3-550
II.3.5-19	Geophysical Line 1	II.3-551
II.3.5-20	Geophysical Line 2	II.3-552
II.3.5-21	Geophysical Line 3	II.3-553
II.3.5-22	Geophysical Line 4	II.3-554
II.3.5-23	Geophysical Line 5	II.3-555
II.3.5-24	Geophysical Line 6	II.3-556
II.3.5-25	Geophysical Line 7	II.3-557

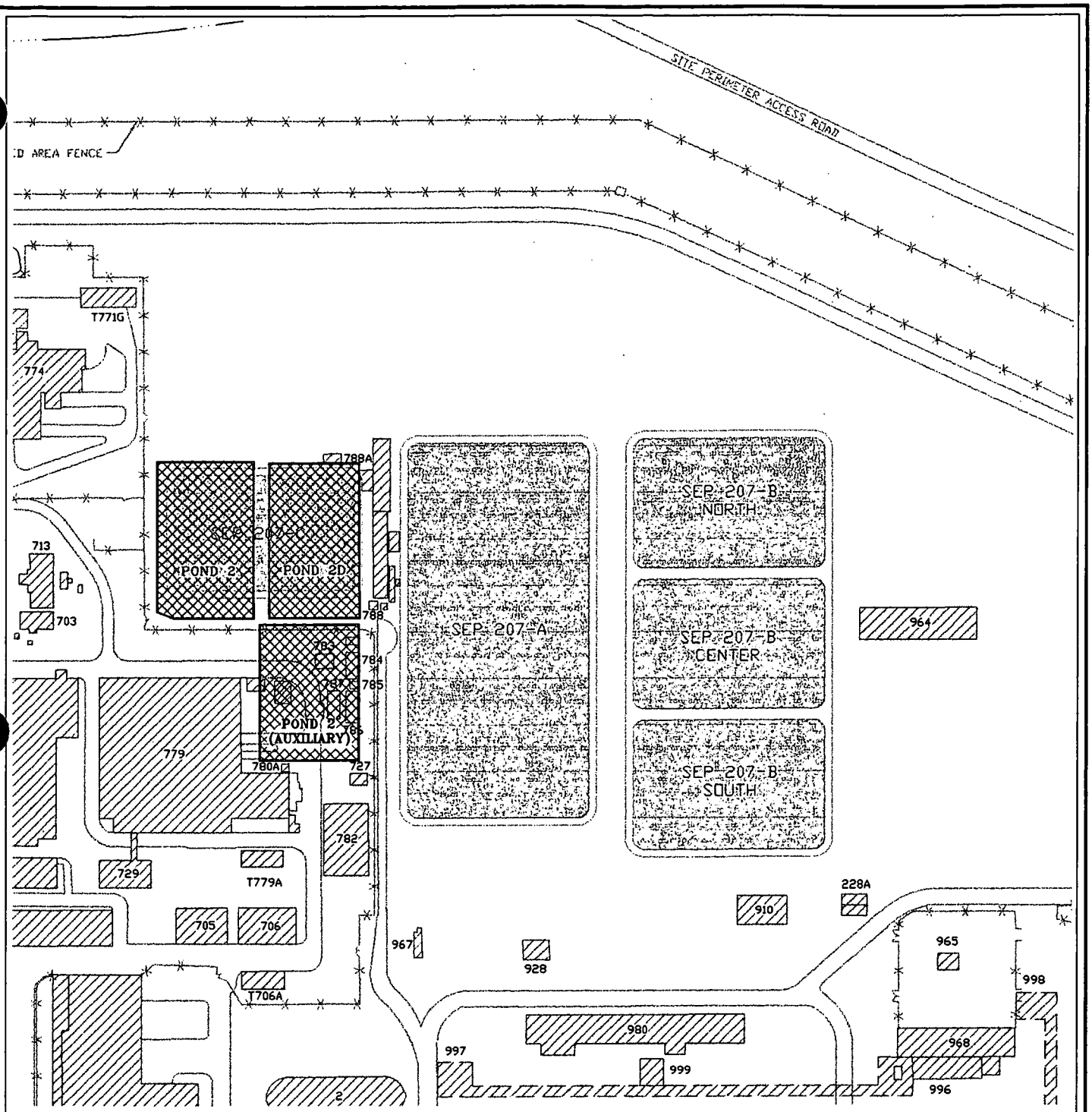

LEGEND

- Streams
- Paved Roads
- Buildings
- Fence
- Solar Evaporation Pond (SEP)
- Approximate Locations of Original Ponds

PREPARED FOR
U.S. DEPARTMENT OF ENERGY
ROCKY FLATS ENVIRONMENTAL TECHNOLOGY SITE
GOLDEN, COLORADO

Figure II.3.1-2

Solar Evaporation Ponds
Operable Unit No. 4, IM/IRA EA DD
Approximate Locations of Original Ponds

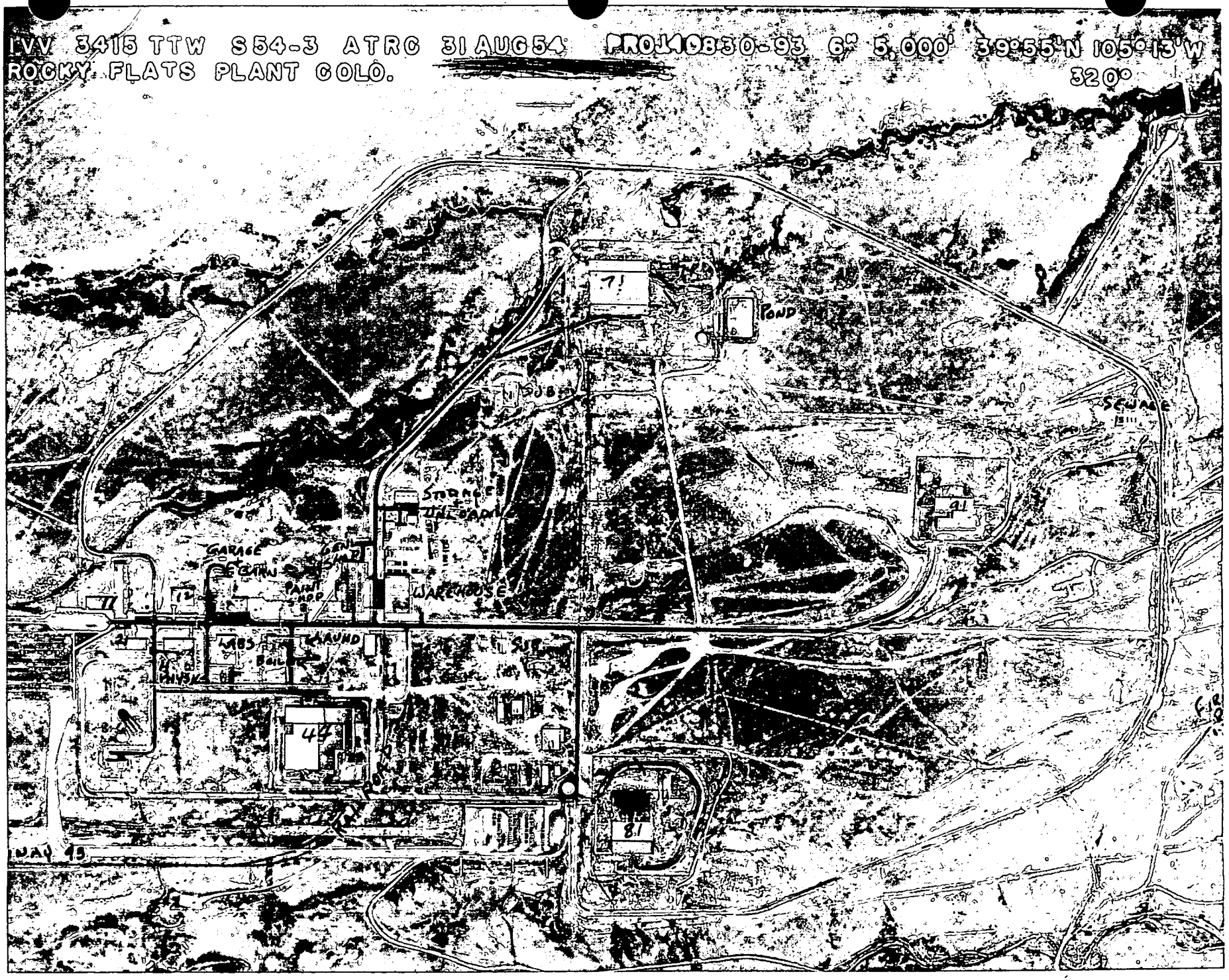

Figure II.3.1-3
August 1954 Photograph
Showing Original Pond 2

Figure II.3.1-4

September 1956 Photograph
Showing Original Pond 2

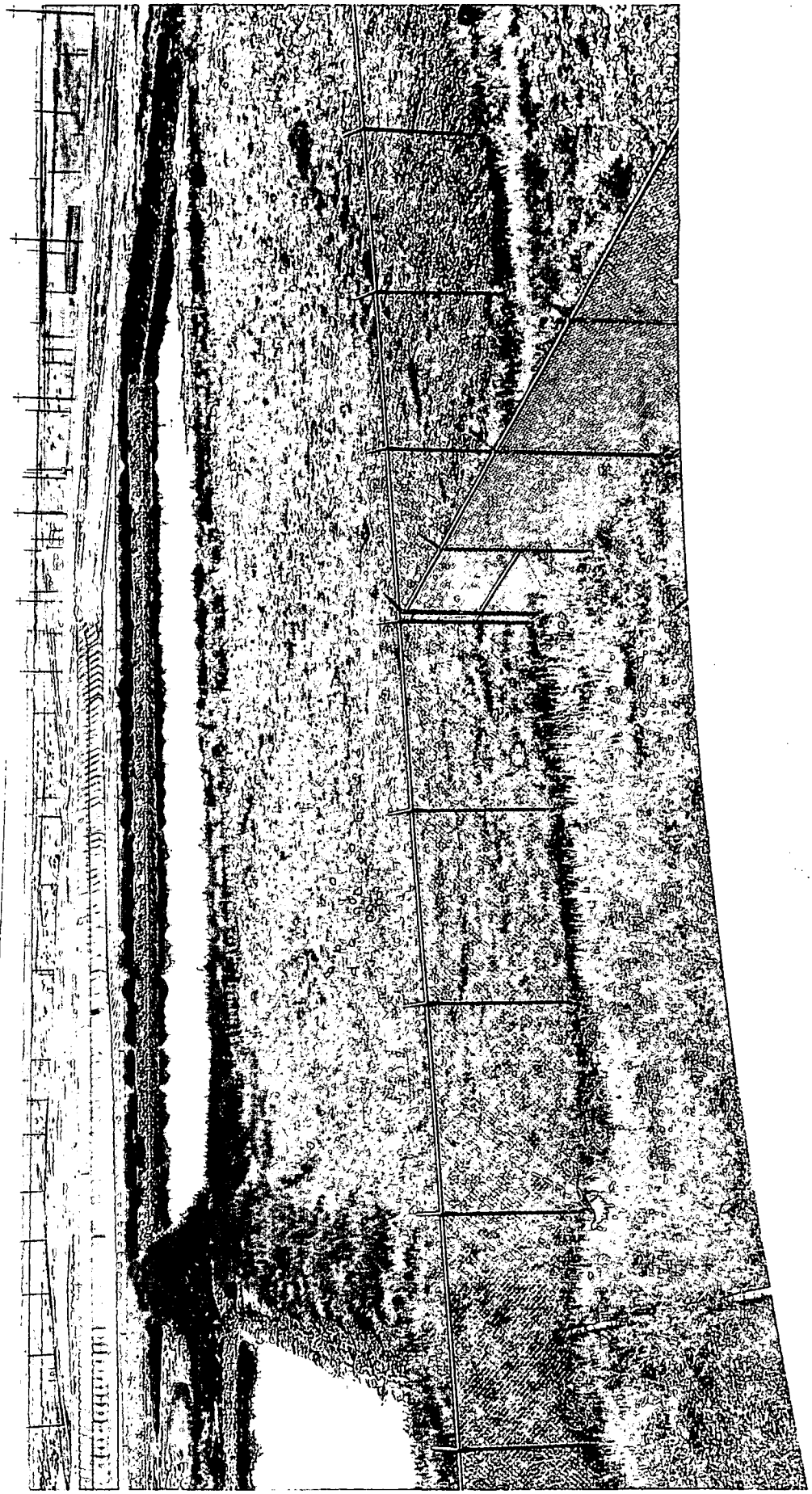

Figure II.3.1-5

September 1958 Photograph
Showing Pond 2-Auxiliary



Figure II.3.1-6

July 1966 Photograph
Showing Ponds 2A and 2B in Operation

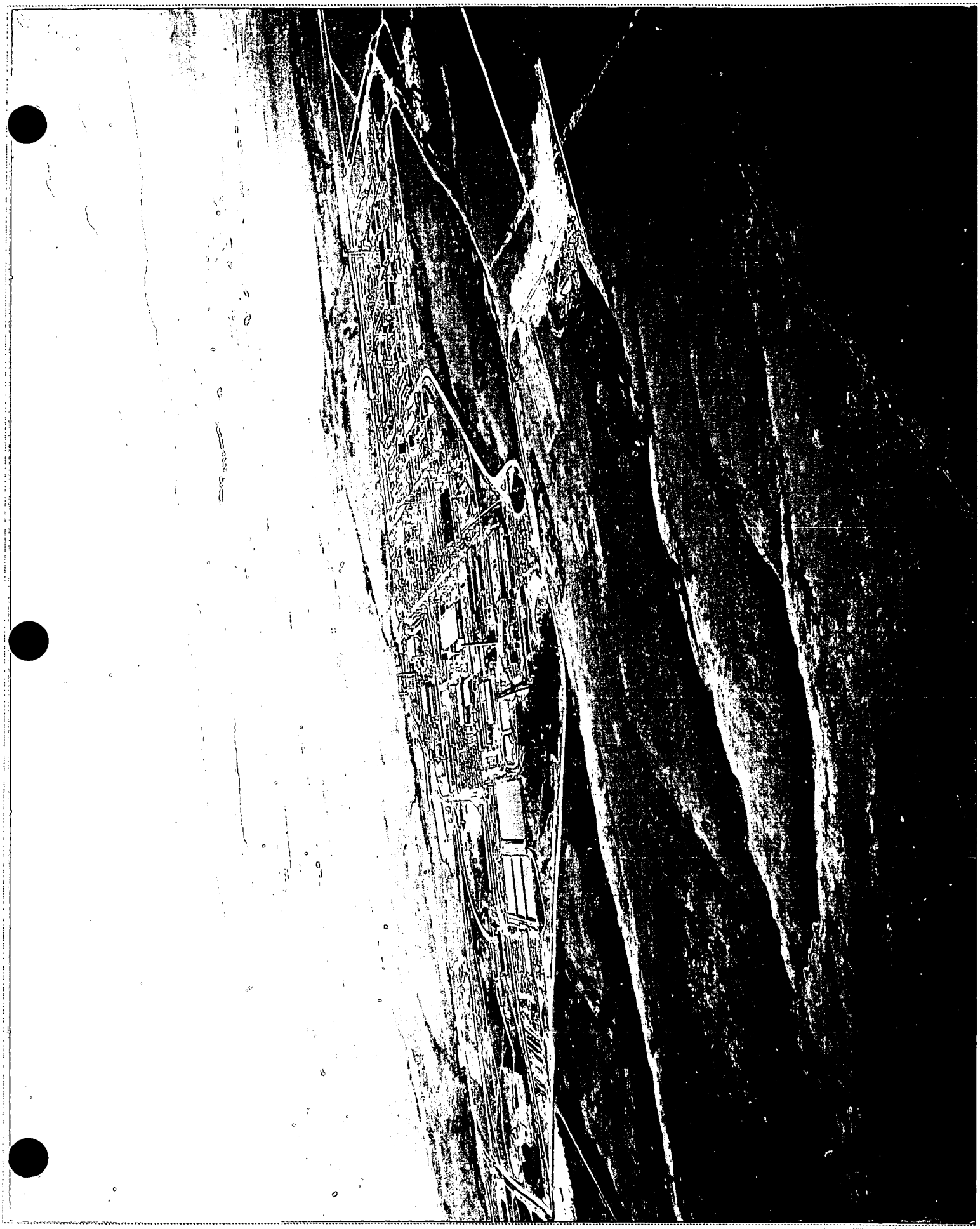

Figure II.3.1-7

June 1969 Photograph
Showing Ponds 2A and 2B Prior to Re-Gradin



Figure II.3.1-8

July 1969 Photograph
Showing Re-Grading of Ponds 2A and 2B



Figure II.3.1-9

May 1970 Photograph
Showing Ponds 2A and 2B after Re-Grading

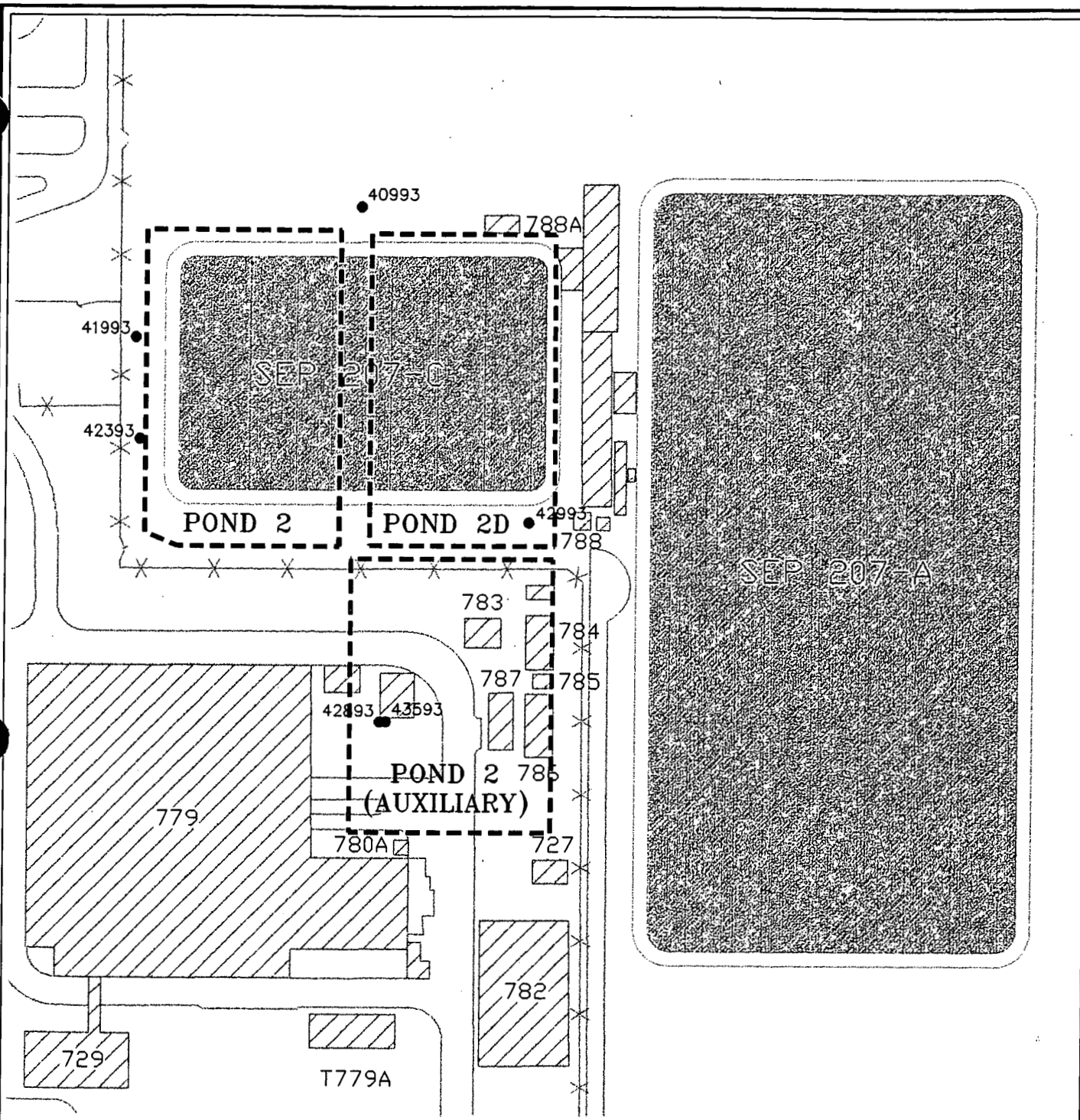

LEGEND

- Streams
- Paved Roads
- Buildings
- Fence
- Solar Evaporation Pond (SEP)
- Approximate Boundary of Original Ponds
- 40993 Borehole Location and Identification

50 0 50 100 150 FEET

PREPARED FOR
U.S. DEPARTMENT OF ENERGY
ROCKY FLATS ENVIRONMENTAL TECHNOLOGY SITE
GOLDEN, COLORADO

Figure II.3.1-15

Solar Evaporation Ponds
Operable Unit No. 4, IM/IRA EA DD
Locations of Boreholes Investigating
Original Ponds Area

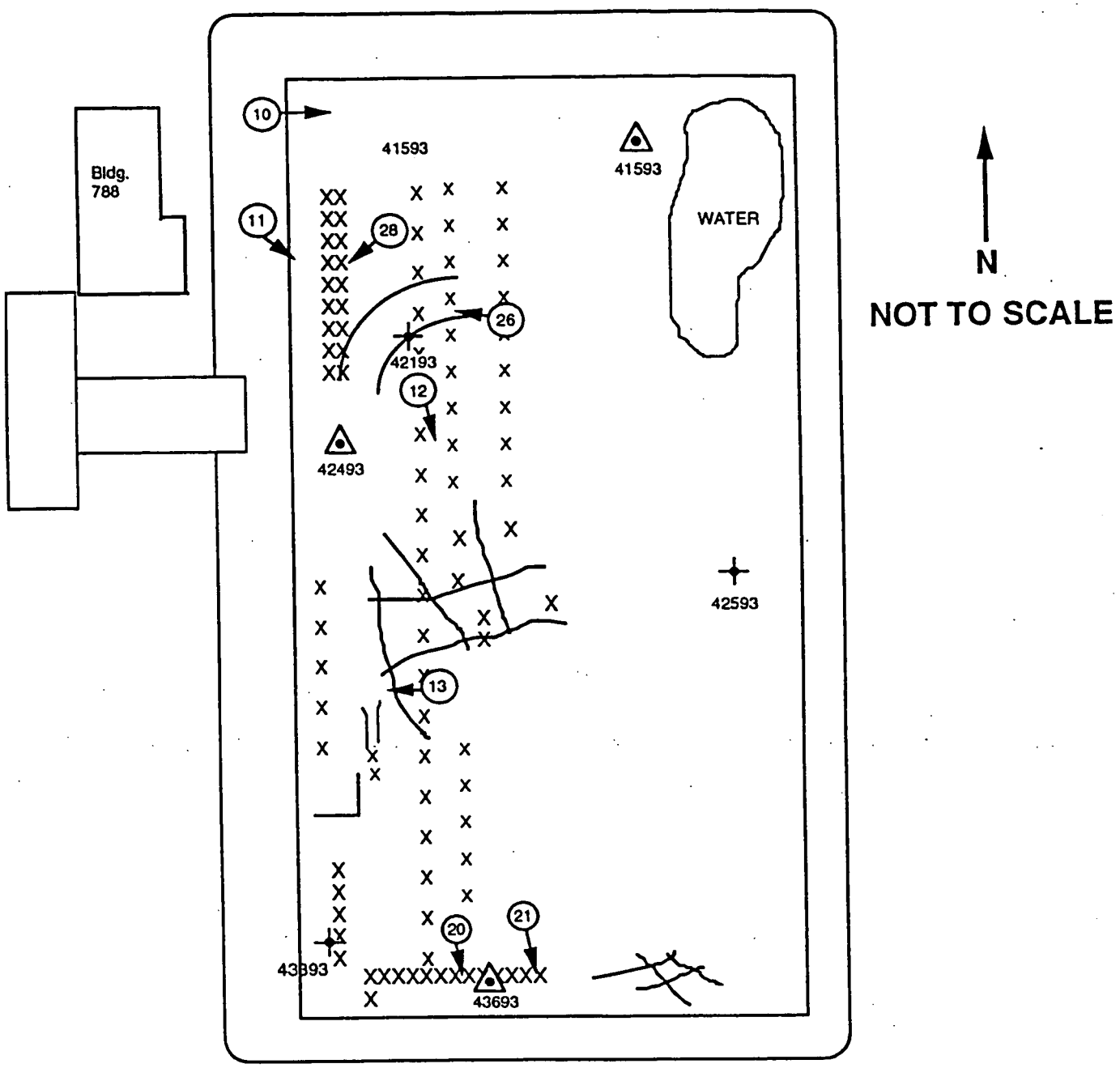

12 = Camera Vantage Point and Exposure Number

X = Mud Crack or Bubbling

= Distinct Individual Crack

43693 = Proposed Vadose Zone Borehole Location

43393 = Proposed Borehole Location

PREPARED FOR
U.S. DEPARTMENT OF ENERGY
ROCKY FLATS ENVIRONMENTAL TECHNOLOGY SITE
GOLDEN, COLORADO

Figure II.3.1-16

Solar Evaporation Ponds
Operable Unit No. 4, IM/IRA EA DD
Sketch of SEP 207-A
Visual survey Results

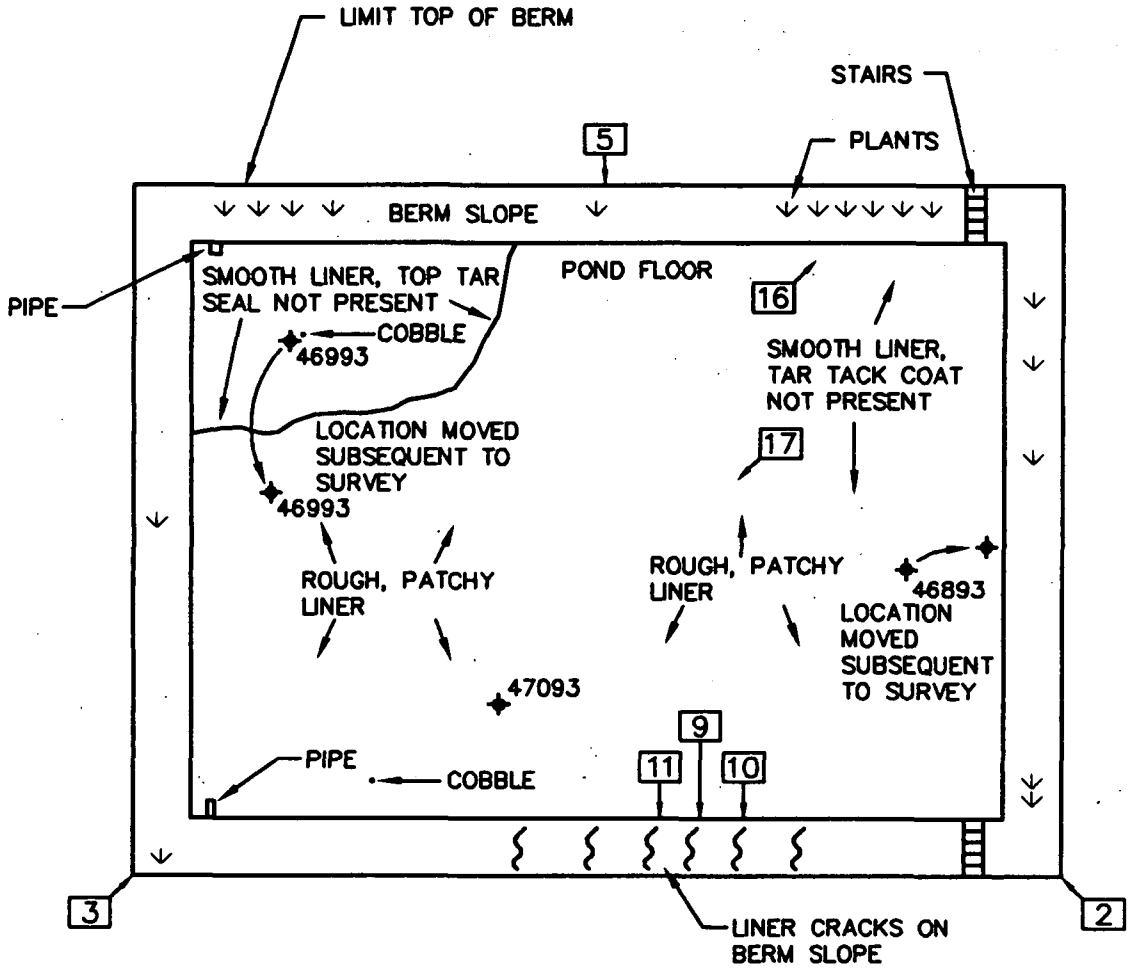

Not To Scale
(Approximately 1"=50')

LEGEND

1 Camera Vantage Point and Photograph Number (EG&G Roll No. 45142)

47093 Approximate Borehole Location

PREPARED FOR
U.S. DEPARTMENT OF ENERGY
ROCKY FLATS ENVIRONMENTAL TECHNOLOGY SITE
GOLDEN, COLORADO

Figure II.3.1-17

Solar Evaporation Ponds
Operable Unit No. 4, IM/IRA EA DD
Sketch of SEP 207-B Center
Visual Survey Results

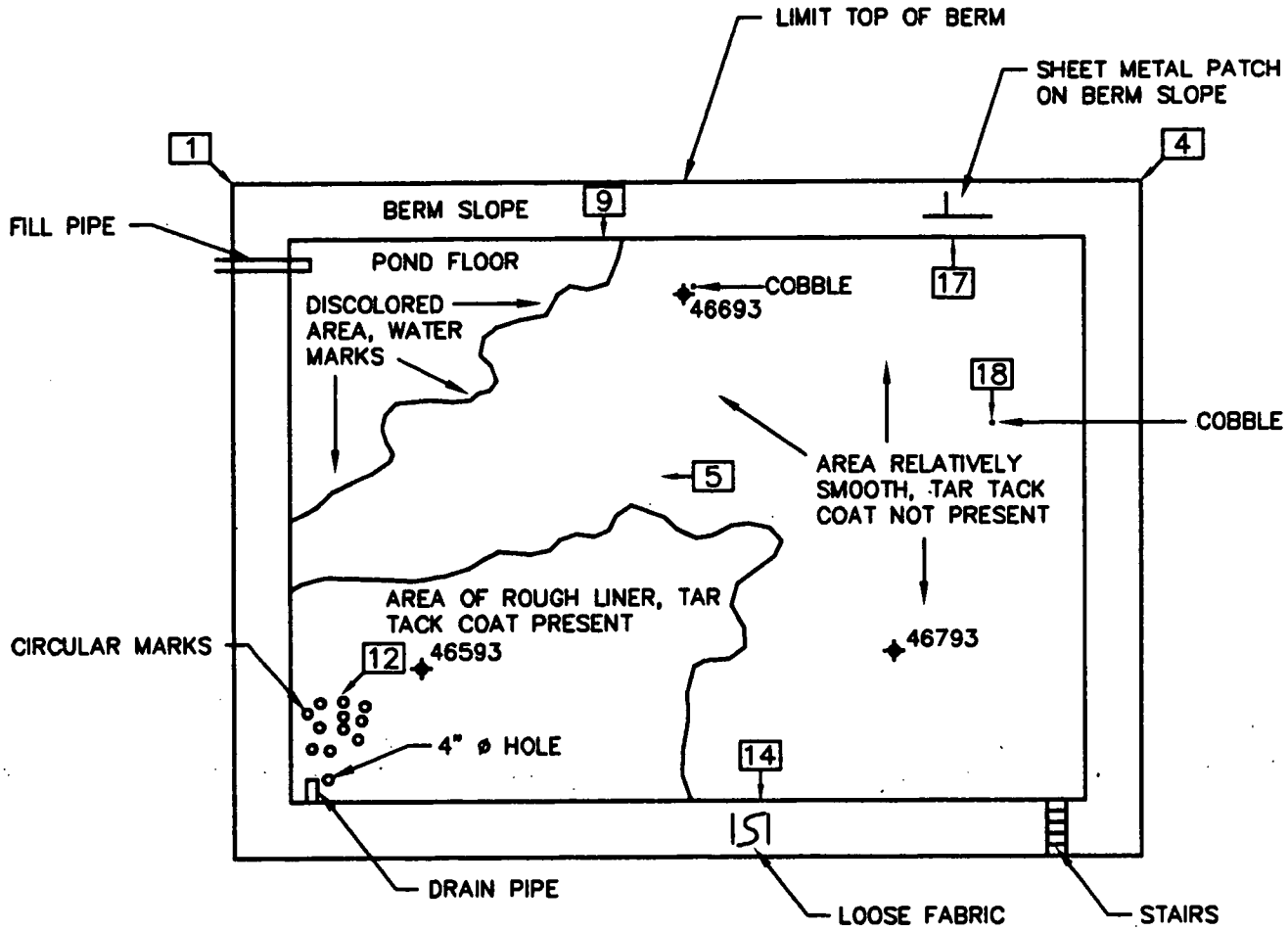

Not To Scale
(Approximately 1"=50')

LEGEND

1 Camera Vantage Point and Photograph Number (EG&G Roll No. 45142)

46793 Approximate Borehole Location

PREPARED FOR
U.S. DEPARTMENT OF ENERGY
ROCKY FLATS ENVIRONMENTAL TECHNOLOGY SITE
GOLDEN, COLORADO

Figure II.3.1-18

Solar Evaporation Ponds Operable Unit No. 4, IM/IRA EA DD Sketch of SEP 207-B North Visual Survey Results

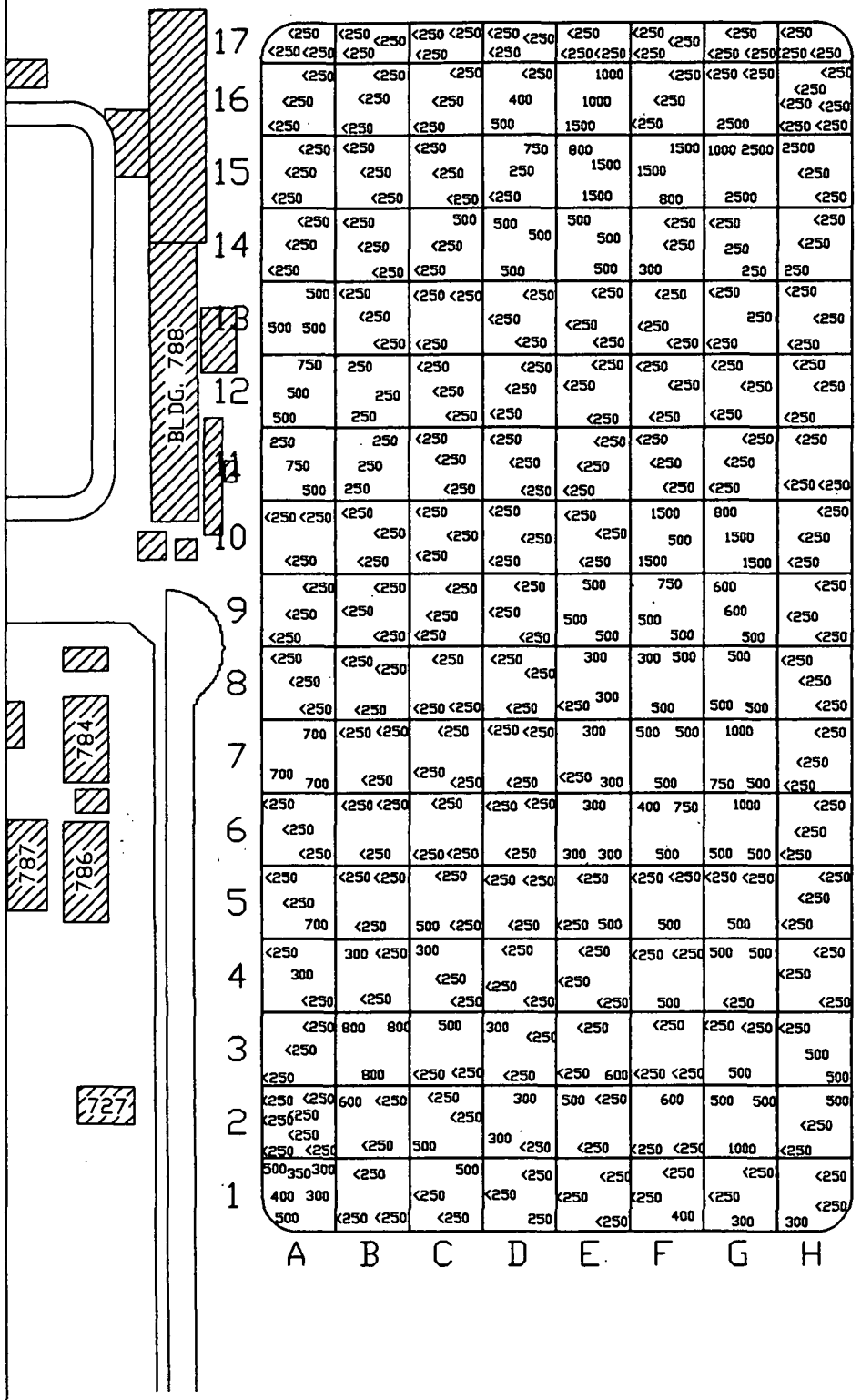

LEGEND

Paved Roads

Buildings

500 Radiological Reading

NOTES

1. SEP 207-A Survey was completed by E.G.&G.
2. Total Alpha Survey was conducted using Ludlum 12-1A Meter and Air Proportional Detector.
3. Instrument Readings <250 CPM are considered below Action Limits per RFP Standard Operating Procedures.

Approximate Scale: 1 Inch = 75 Feet

PREPARED FOR

U.S. DEPARTMENT OF ENERGY

ROCKY FLATS PLANT
GOLDEN, COLORADO

Figure II.3.1-19

Solar Evaporation Ponds
Operable Unit No. 4, IM/IRA EA DD
SEP 207-A Total Alpha Radiation
Survey Results

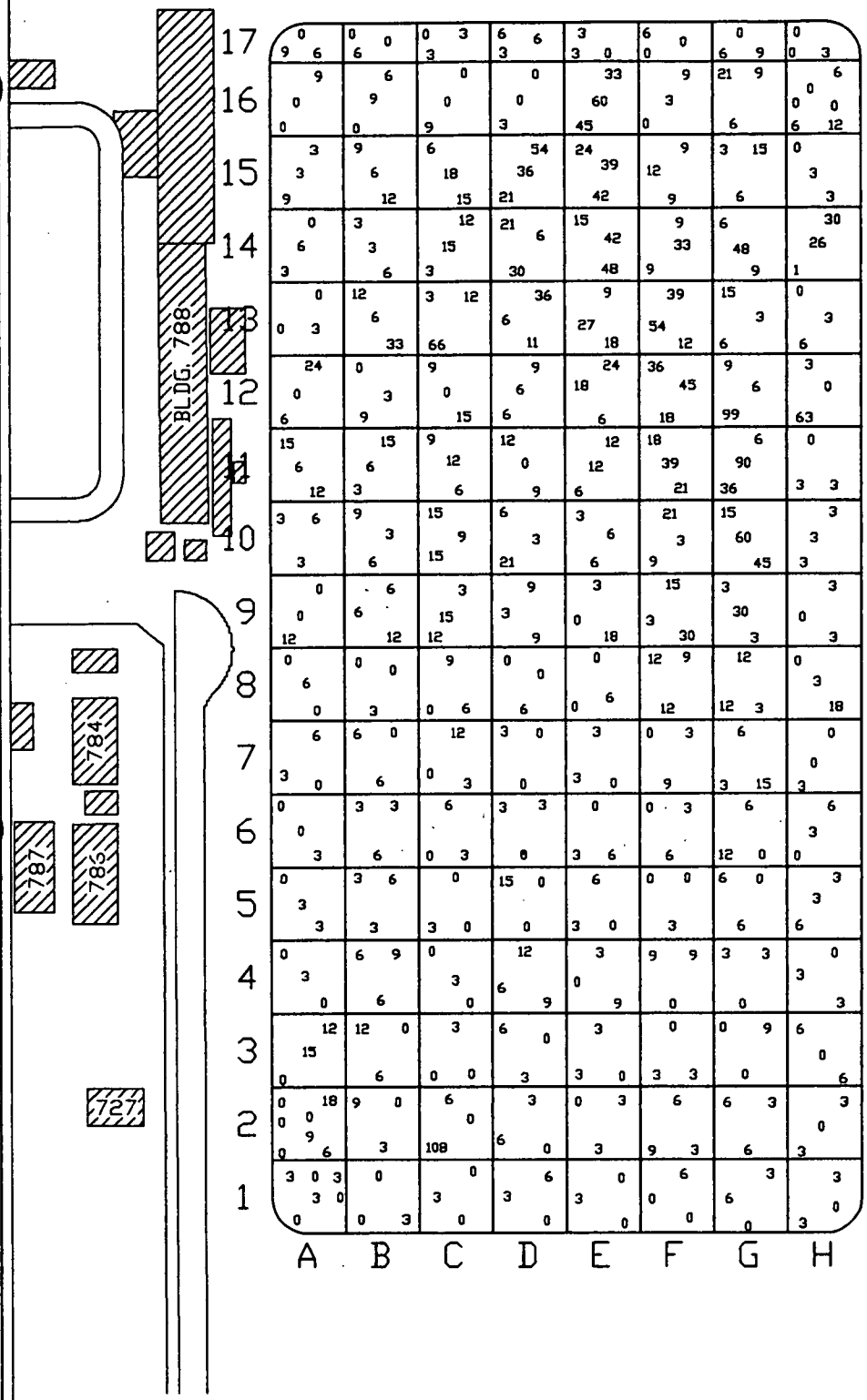

LEGEND

Paved Roads

Buildings

3 Radiological Reading

NOTES

1. SEP 207-A survey was completed by E.G.&G.

Approximate Scale: 1 inch = 75 Feet

PREPARED FOR

U.S. DEPARTMENT OF ENERGY

ROCKY FLATS ENVIRONMENTAL TECHNOLOGY SITE
GOLDEN, COLORADO

Figure II.3.1-20

Solar Evaporation Ponds
Operable Unit No. 4, IM/IRA EA DD
SEP 207-A Removable (Smear) Alpha Radiation Survey Results

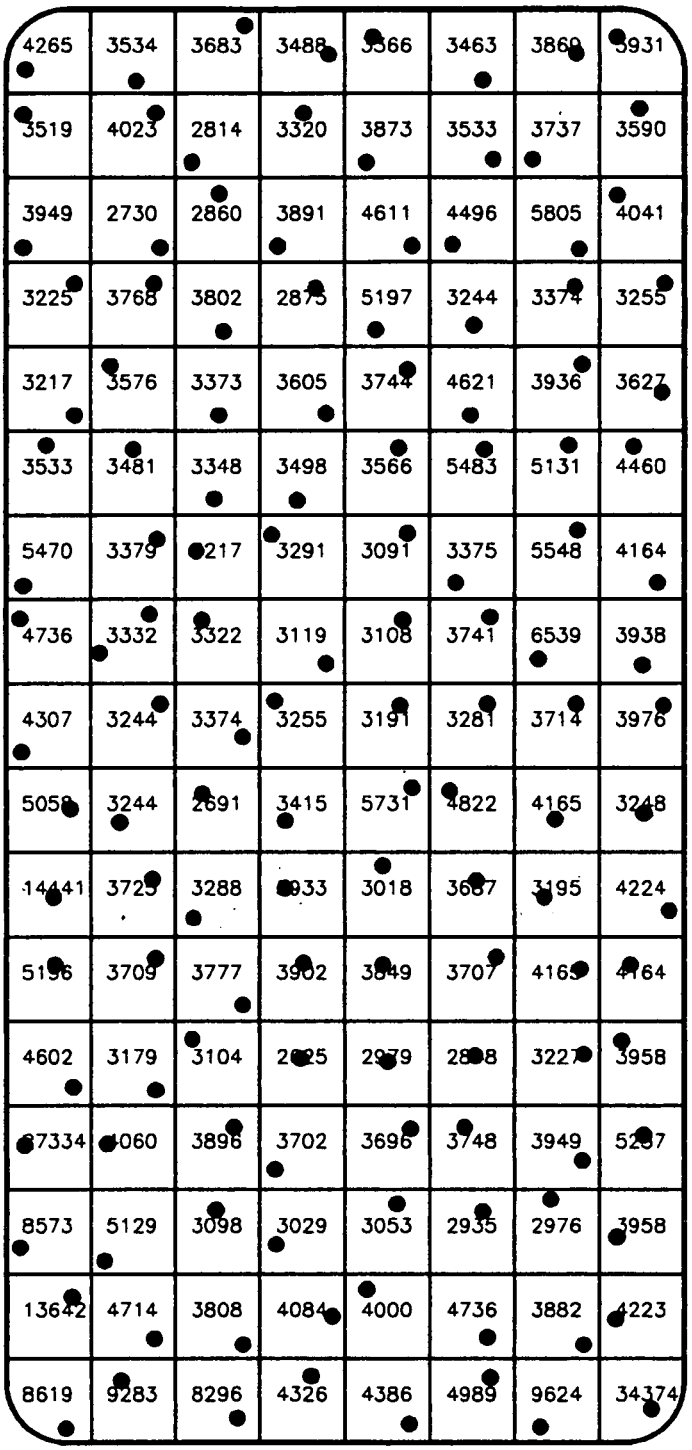

LEGEND

5805 **FIDLER Reading In Counts Per Minute (cpm)**

● **Location Where FIDLER Reading Was Taken**

NOTES

1. **FIDLER Survey Conducted By E.G.&G.**
2. **Calculated Background = 3618 cpm.**

Approximate Scale: 1 Inch = 60 Feet

PREPARED FOR
U.S. DEPARTMENT OF ENERGY
ROCKY FLATS ENVIRONMENTAL TECHNOLOGY SITE
GOLDEN, COLORADO

Figure II.3.1-21

Solar Evaporation Ponds
Operable Unit No. 4, IM/IRA EA DD
SEP 207-A Gamma (FIDLER)
Radiation Survey Results

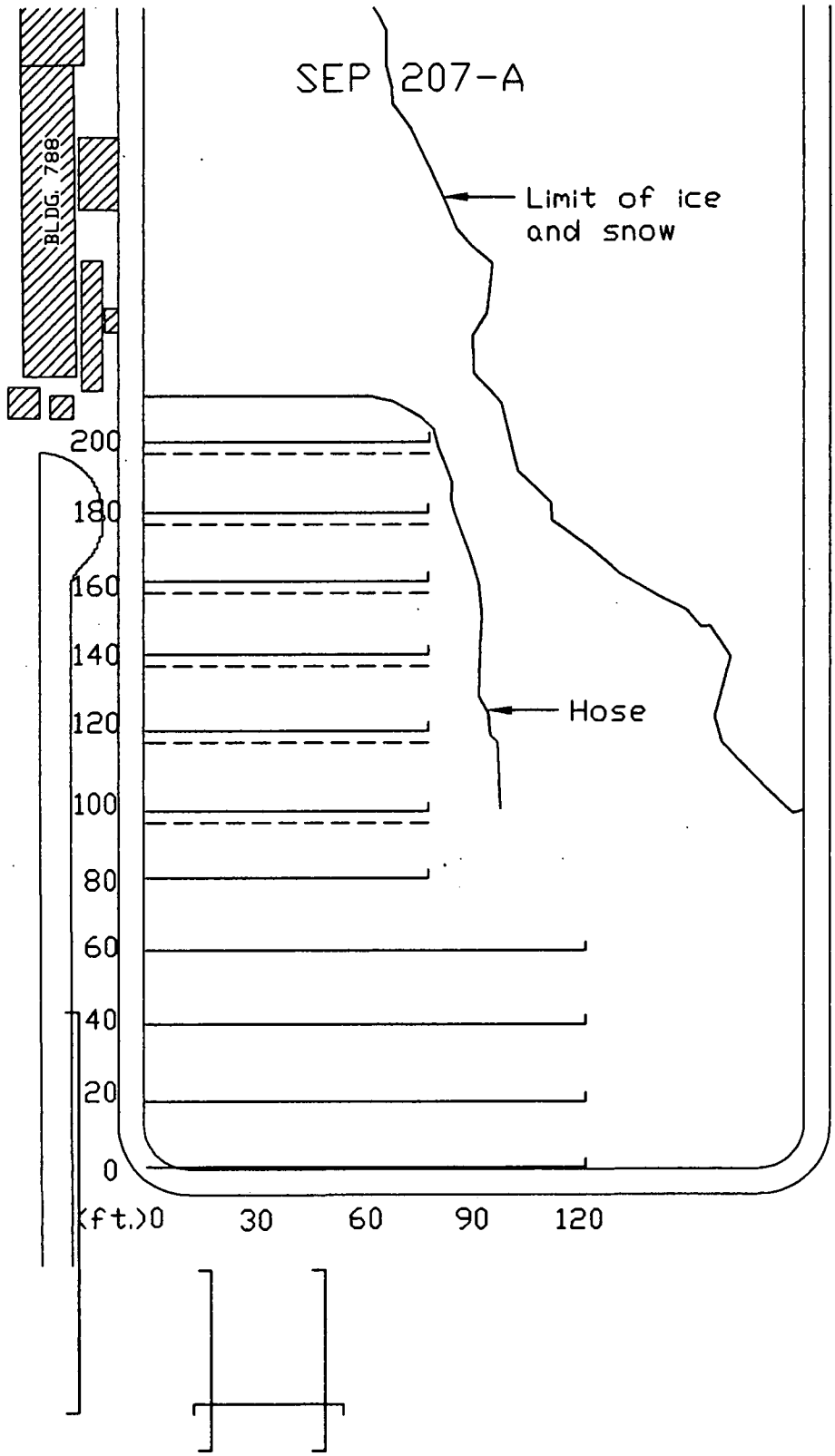

LEGEND

- Paved Roads
- Buildings
- 300 MHz GPR Line
- 900 MHz GPR Line
- Construction Yard Field Tests

NOTES

1. Survey Date: 12/92

Not To Scale

PREPARED FOR
U.S. DEPARTMENT OF ENERGY
ROCKY FLATS ENVIRONMENTAL TECHNOLOGY SITE
GOLDEN, COLORADO

Figure II.3.1-32

Solar Evaporation Ponds
Operable Unit No. 4, IM/IRA EA DD
GPR Survey
SEP 207-A Area

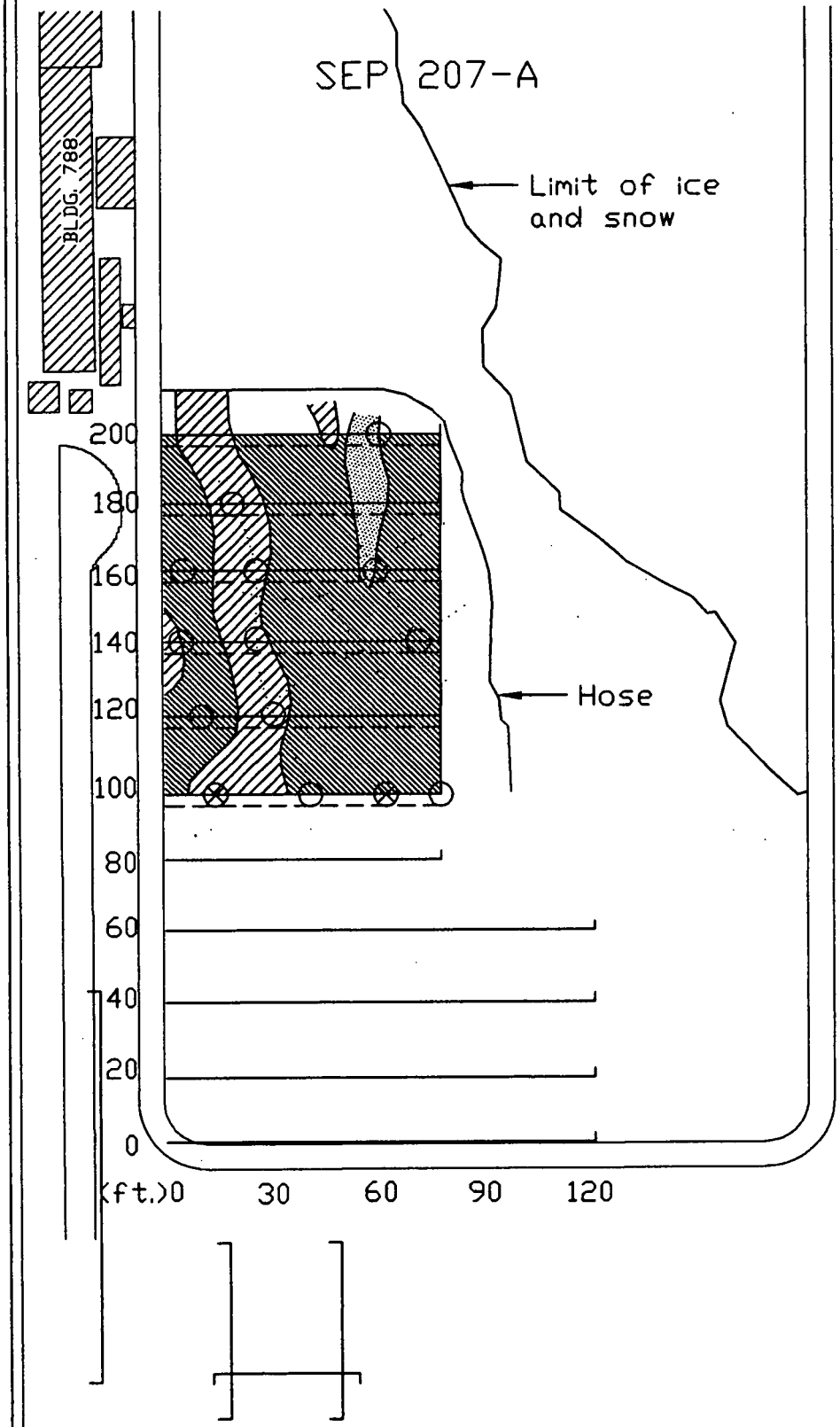

LEGEND

- Paved Roads
- Buildings
- ZONE 1 Wide Space Layer Zone
- ZONE 2 Near Surface Multi-Layer Zone
- ZONE 3 Synclinal Zone
- Moisture Anomaly
- Possible Metal Object Anomaly
- 300 MHz GPR Line
- 900 MHz GPR Line
- Construction Yard Field Tests
- Location of Cracks in Liner from Visual Survey

NOTES

1. Survey Date: 12/92

Not To Scale

PREPARED FOR

U.S. DEPARTMENT OF ENERGY

ROCKY FLATS ENVIRONMENTAL TECHNOLOGY SITE
GOLDEN, COLORADO

Figure II.3.1-35

Solar Evaporation Ponds
Operable Unit No. 4, IM/IRA EA DD
Interpreted GPR Data
SEP 207-A - 900 MHz Antenna

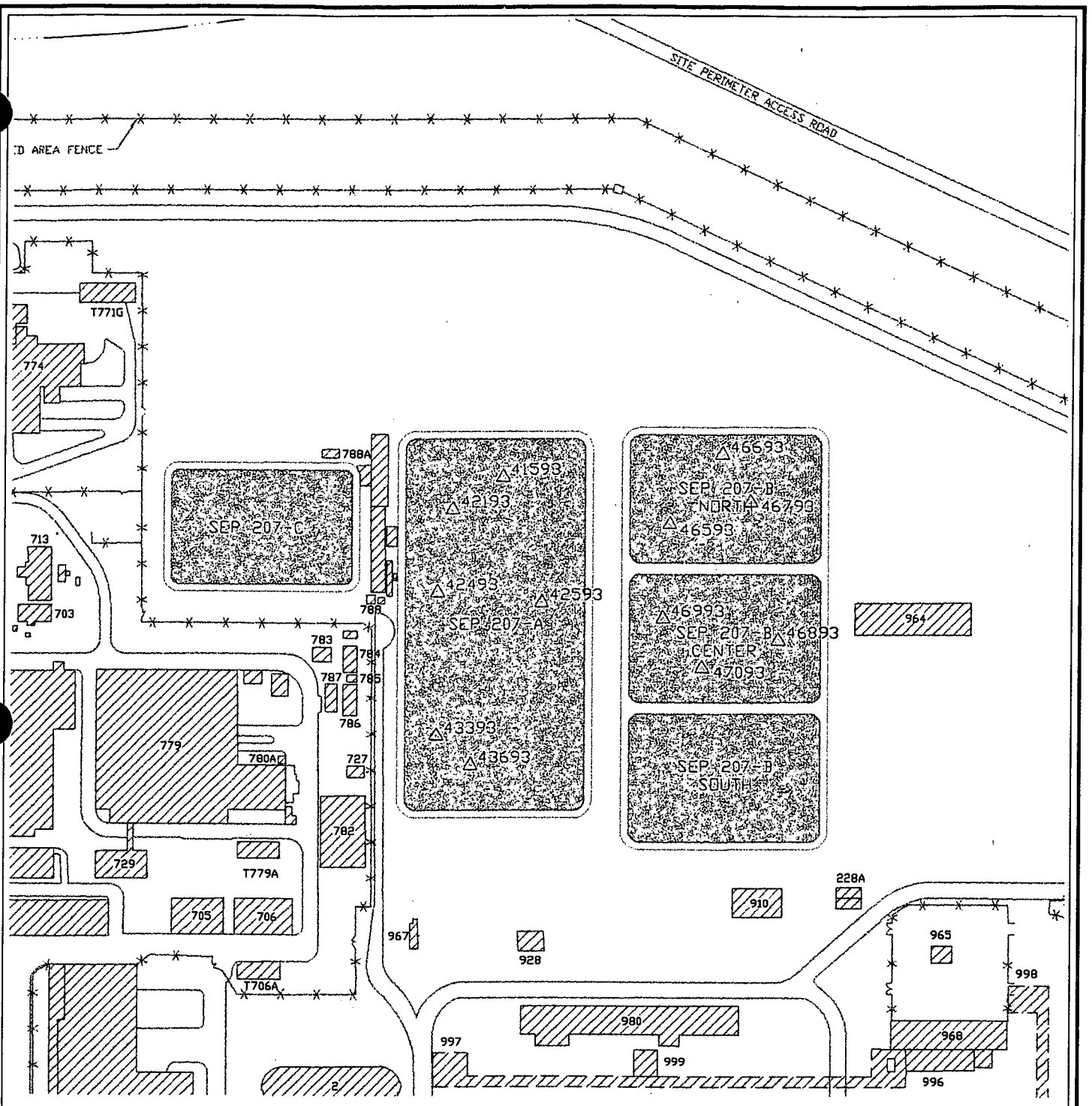

LEGEND

- Streams
- Paved Roads
- Buildings
- Fence
- Solar Evaporation Ponds (SEP)
- △43393 Sampling Location and Identification

100 0 100 200 300 FEET

PREPARED FOR
U.S. DEPARTMENT OF ENERGY
ROCKY FLATS ENVIRONMENTAL TECHNOLOGY SITE
GOLDEN, COLORADO

Figure II.3.1-36

Solar Evaporation Ponds Operable Unit No. 4, IM/IRA EA DD Existing Ponds Liner, Subgrade, And Subsurface Sampling Locations

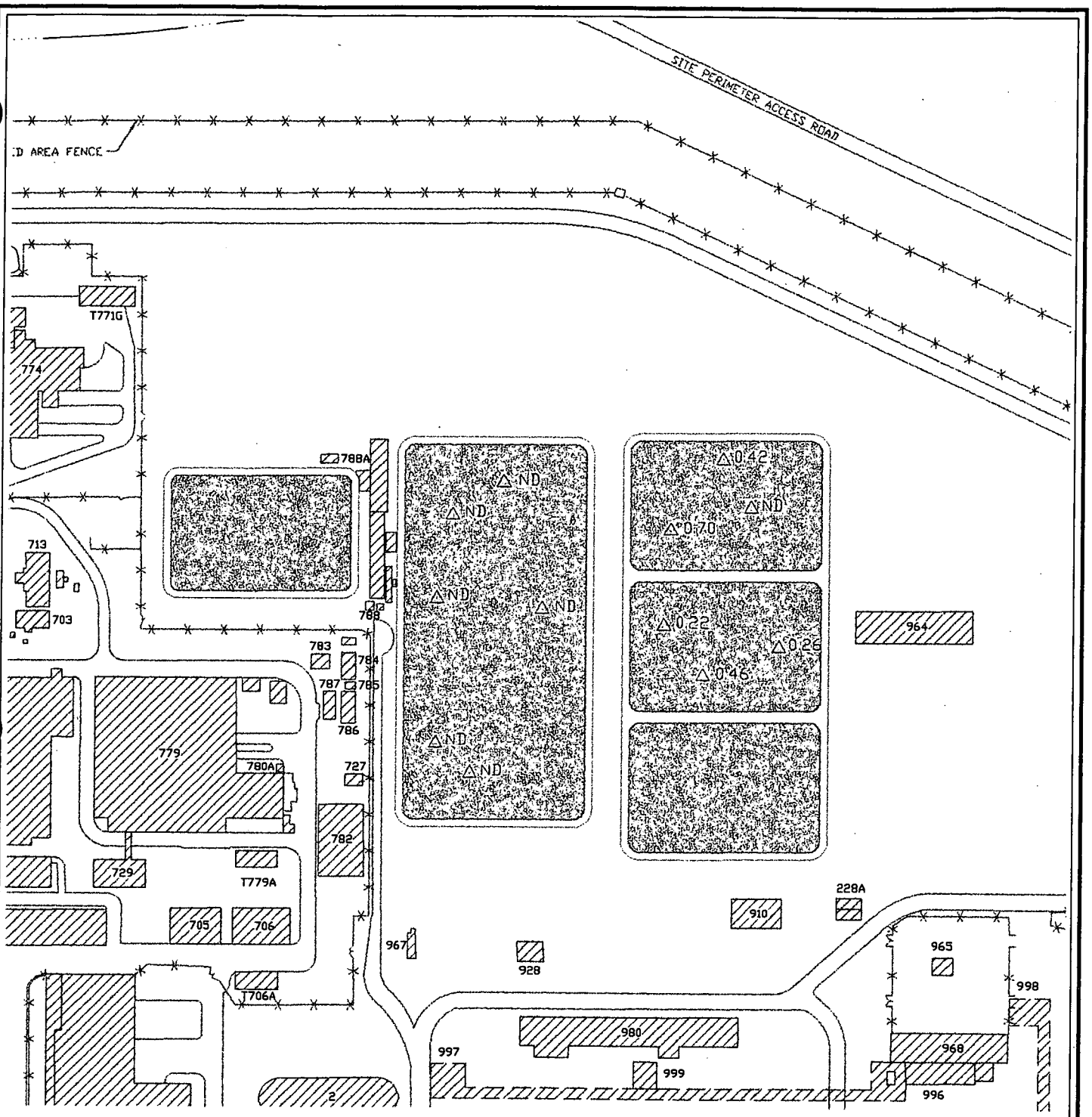

LEGEND

- Streams
- Paved Roads
- Buildings
- Fence
- Solar Evaporation Ponds (SEP)
- △ Sampling Location
- 0.70 Result in mg/kg
- ND Not detected

PREPARED FOR
U.S. DEPARTMENT OF ENERGY
ROCKY FLATS ENVIRONMENTAL TECHNOLOGY SITE
GOLDEN, COLORADO

Figure II.3.1-37

Solar Evaporation Ponds
Operable Unit No. 4, IM/IRA EA DD
Existing Ponds Liner Sampling Results
Beryllium

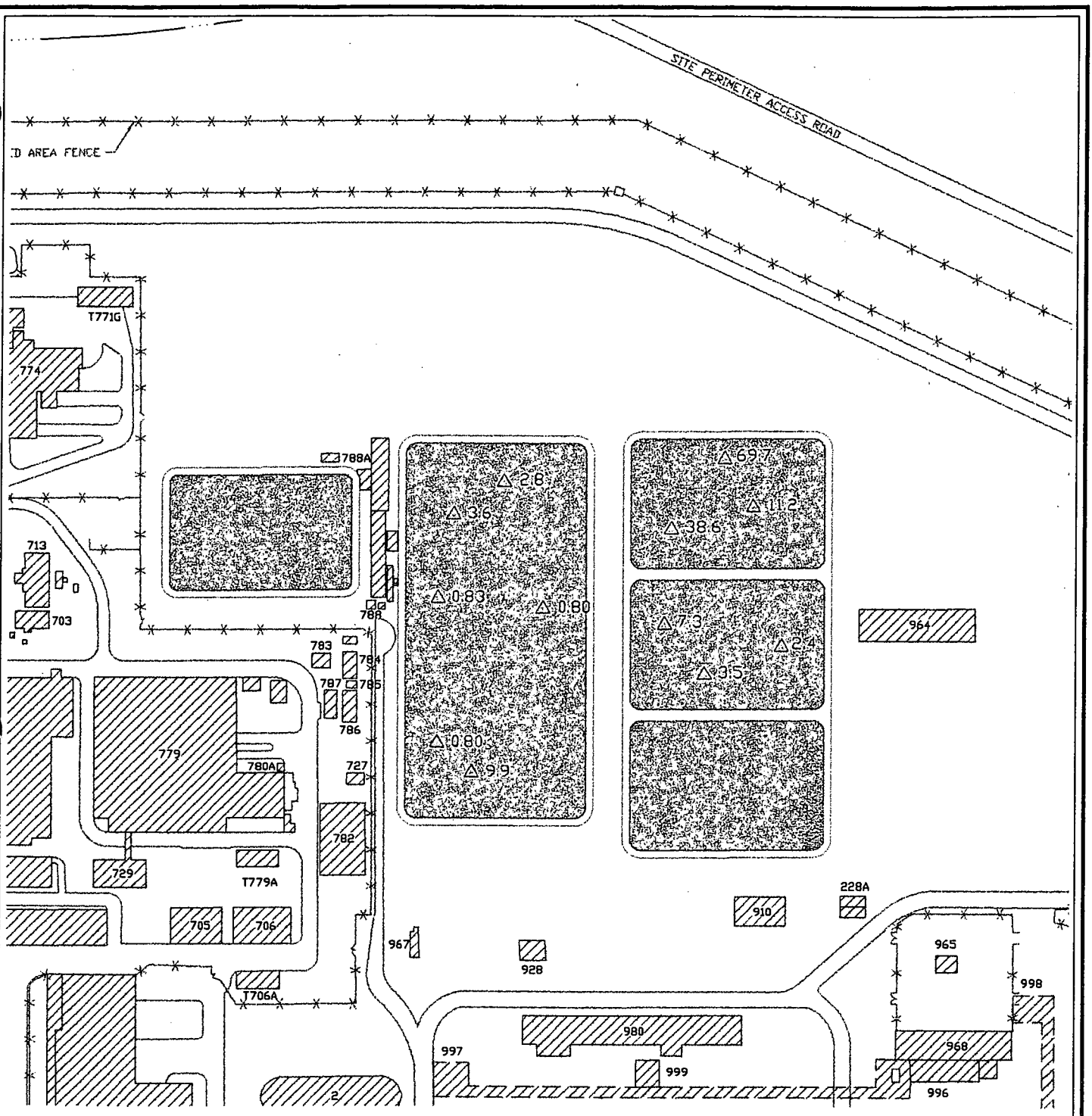

LEGEND

- Streams
- Paved Roads
- Buildings
- Fence
- Solar Evaporation Ponds (SEP)
- △ Sampling Location
- 0.80 Result in mg/kg

100 0 100 200 300 FEET

PREPARED FOR
U.S. DEPARTMENT OF ENERGY
ROCKY FLATS ENVIRONMENTAL TECHNOLOGY SITE
GOLDEN, COLORADO

Figure II.3.1-38

Solar Evaporation Ponds
Operable Unit No. 4, IM/IRA EA DD
Existing Ponds Liner Sampling Results
Cadmium

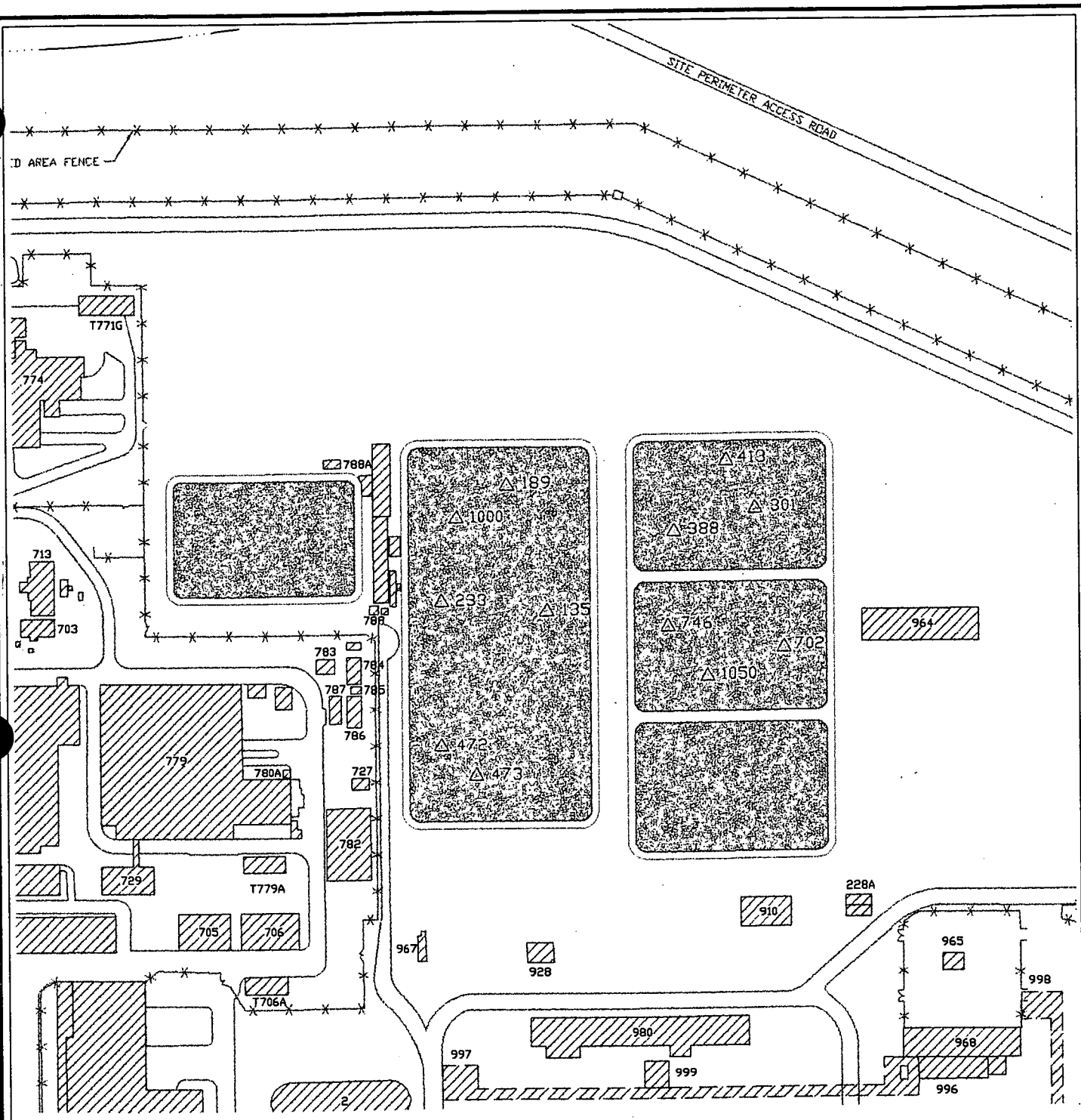

LEGEND

- Streams
- Paved Roads
- Buildings
- Fence
- Solar Evaporation Ponds (SEP)
- △ Sampling Location
- 472 Result in mg/kg

PREPARED FOR
U.S. DEPARTMENT OF ENERGY
ROCKY FLATS ENVIRONMENTAL TECHNOLOGY SITE
GOLDEN, COLORADO

Figure II.3.1-39

Solar Evaporation Ponds
Operable Unit No. 4, IM/IRA EA DD
Existing Ponds Liner Sampling Results
Sodium

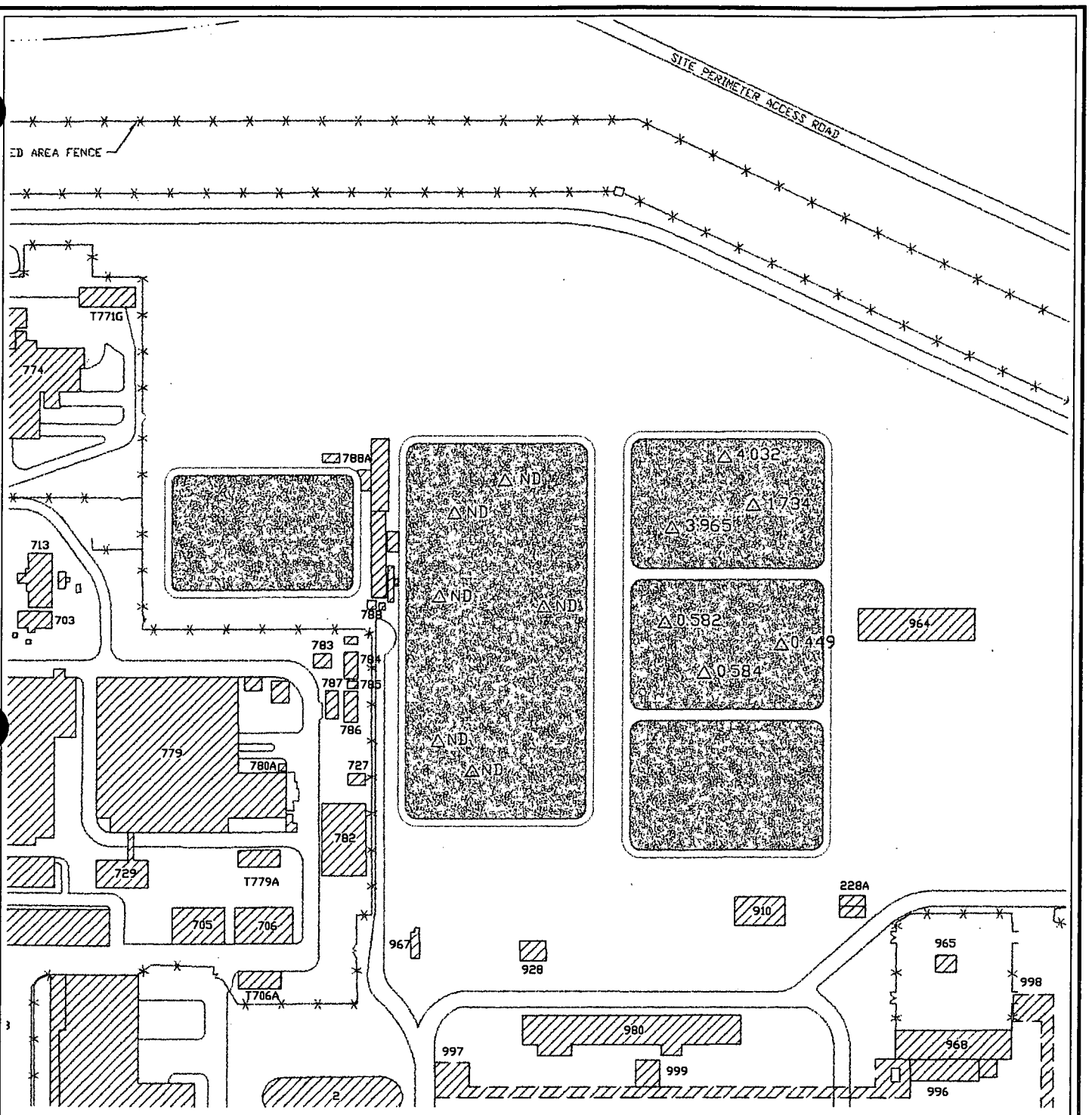

LEGEND

- Streams
- Paved Roads
- Buildings
- Fence
- Solar Evaporation Ponds (SEP)
- △ Sampling Location
- 0.449 Result in pCi/g
- ND Not Detected

PREPARED FOR
U.S. DEPARTMENT OF ENERGY
ROCKY FLATS ENVIRONMENTAL TECHNOLOGY SITE
GOLDEN, COLORADO

Figure II.3.1-40

Solar Evaporation Ponds
Operable Unit No. 4, IM/IRA EA DD
Existing Ponds Liner Sampling Results
Americium 241

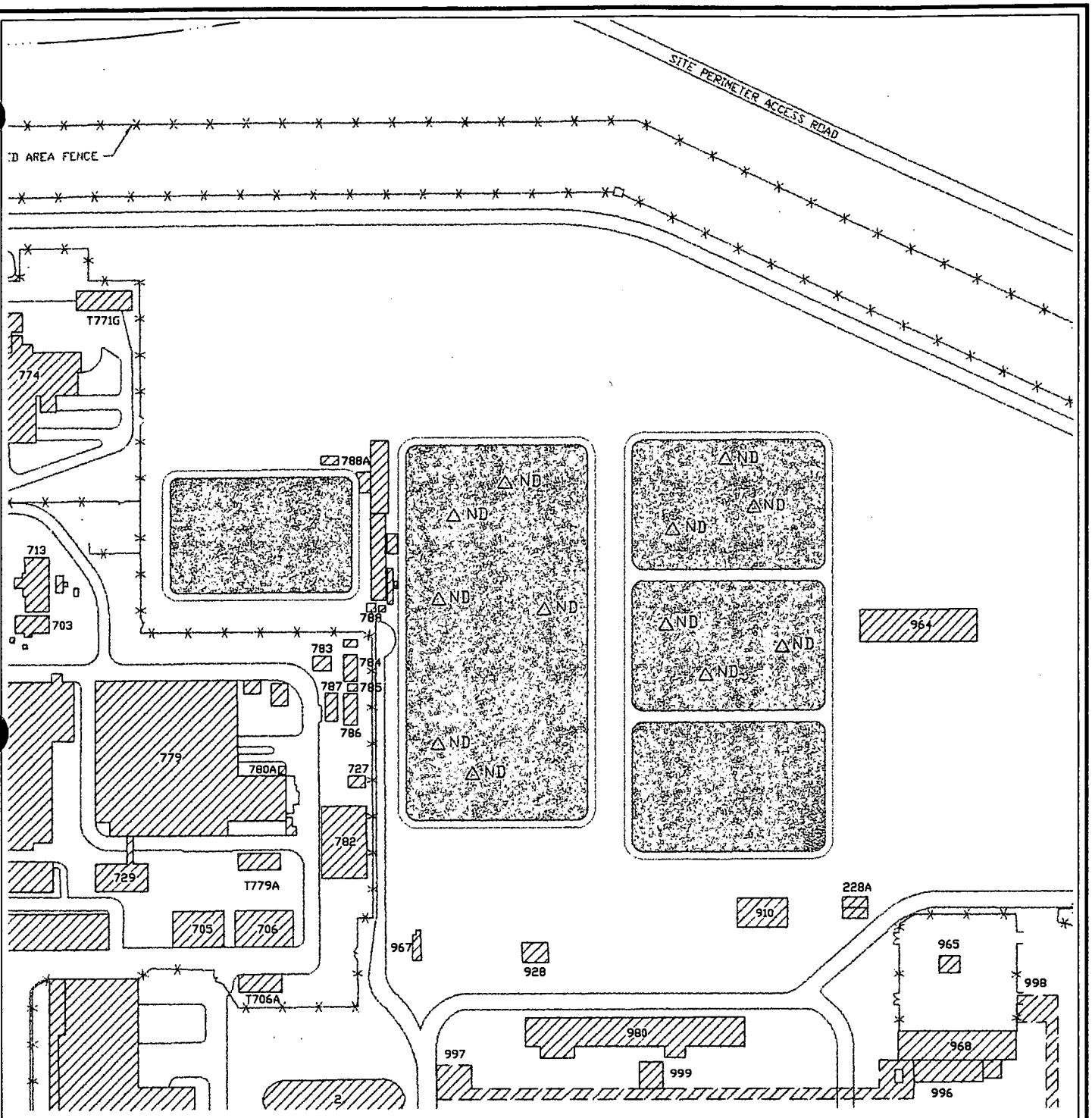

LEGEND

- Streams
- Paved Roads
- Buildings
- Fence
- Solar Evaporation Ponds (SEP)
- △ Sampling Location
- ND Not Detected

PREPARED FOR

U.S. DEPARTMENT OF ENERGY

ROCKY FLATS ENVIRONMENTAL TECHNOLOGY SITE
GOLDEN, COLORADO

Figure II.3.1-41

Solar Evaporation Ponds
Operable Unit No. 4, IM/IRA EA DD
Existing Ponds Liner Sampling Results
Cesium-134

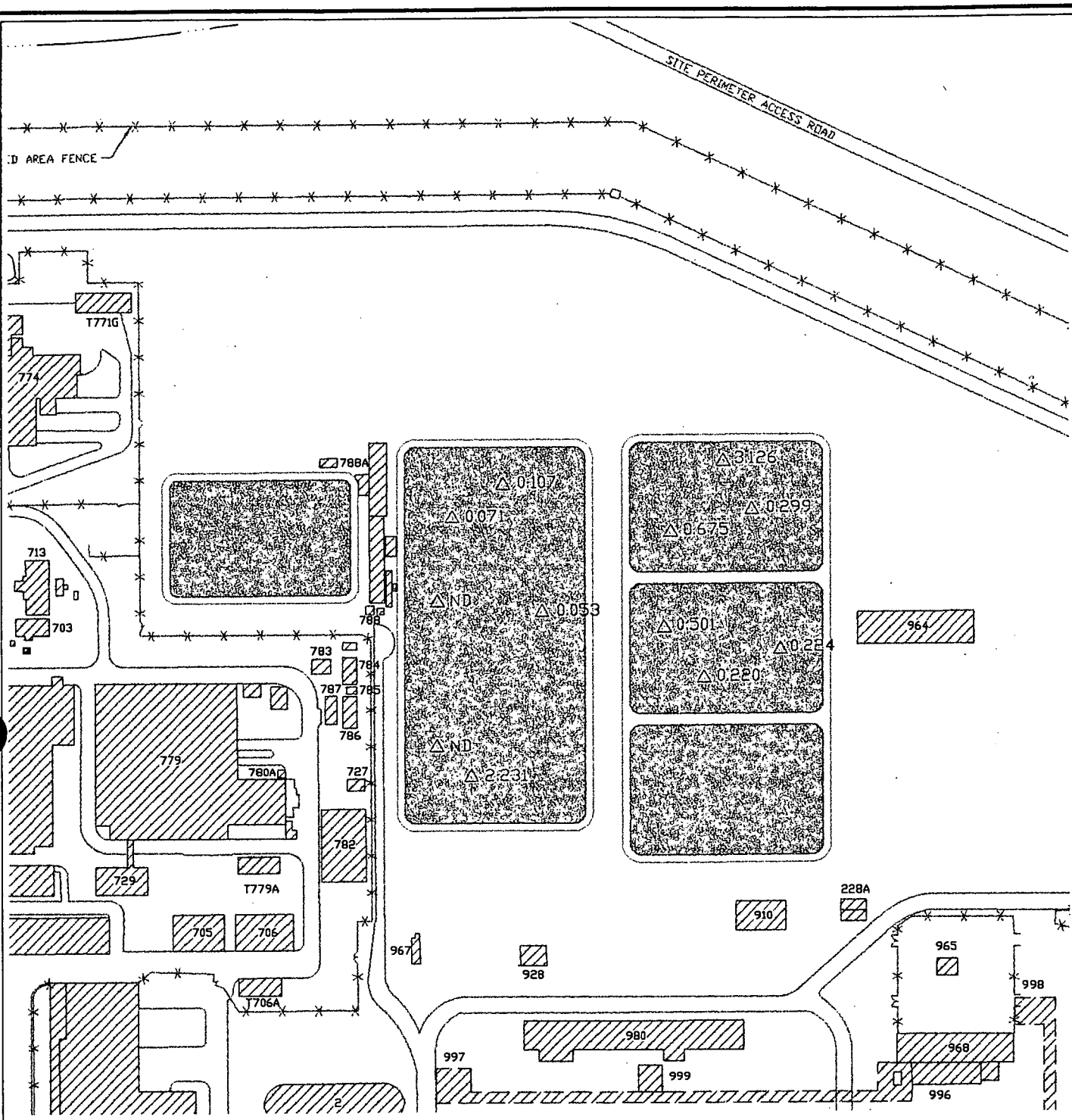

LEGEND

- Streams
- Paved Roads
- Buildings
- Fence
- Solar Evaporation Ponds (SEP)
- △ Sampling Location
- 2.231 Result in pCi/g
- ND Not Detected

PREPARED FOR
U.S. DEPARTMENT OF ENERGY
ROCKY FLATS ENVIRONMENTAL TECHNOLOGY SITE
GOLDEN, COLORADO

Figure II.3.1-42

Solar Evaporation Ponds
Operable Unit No. 4, IM/IRA EA DD
Existing Ponds Liner Sampling Results
Plutonium 239/240

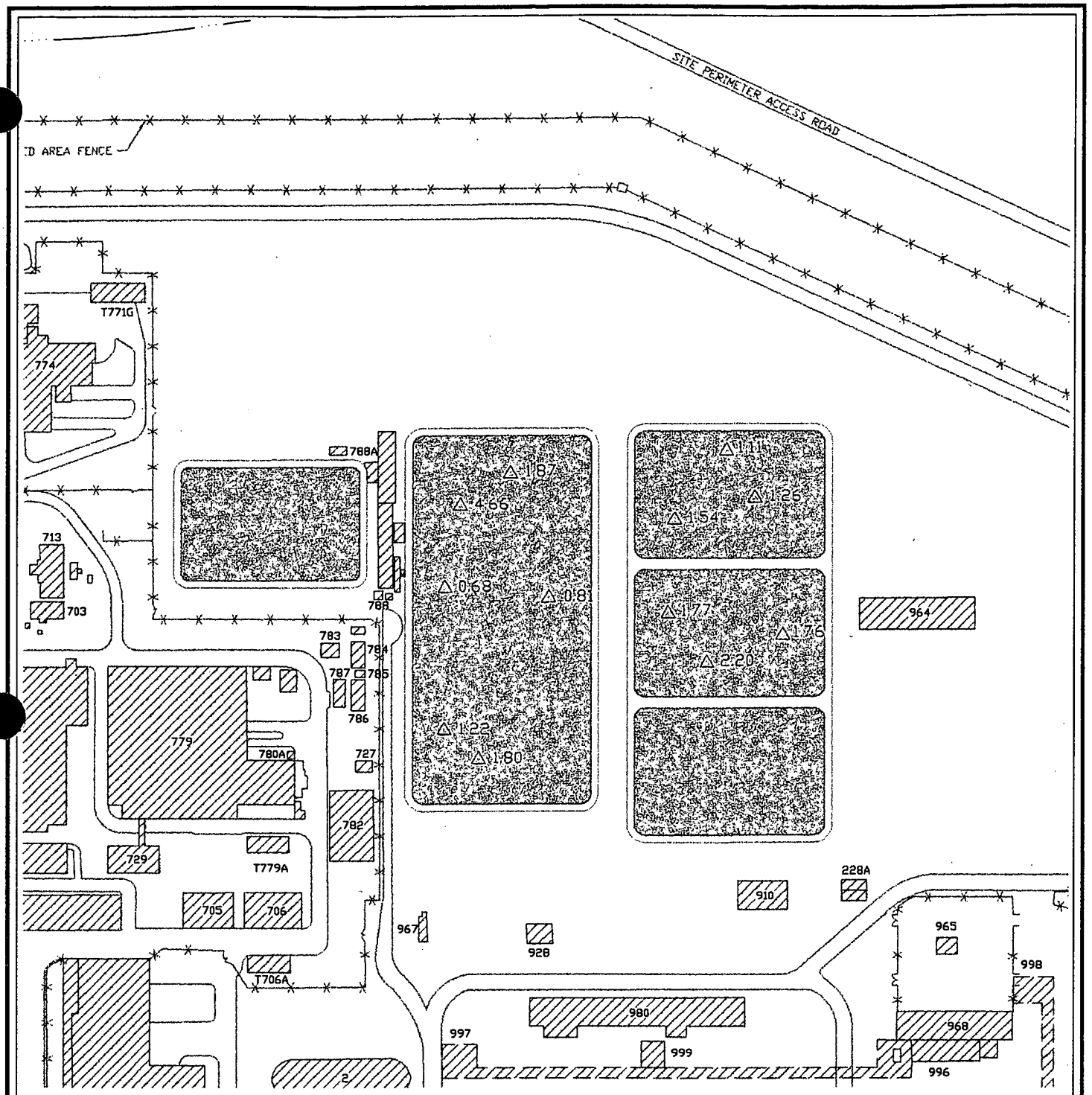

LEGEND

- Streams
- Paved Roads
- Buildings
- Fence
- Solar Evaporation Ponds (SEP)
- △ Sampling Location
- 1.22 Result in pCi/g

PREPARED FOR

U.S. DEPARTMENT OF ENERGY

ROCKY FLATS ENVIRONMENTAL TECHNOLOGY SITE
GOLDEN, COLORADO

Figure II.3.1-43

Solar Evaporation Ponds
Operable Unit No. 4, IM/IRA EA DD
Existing Ponds Liner Sampling Results
Uranium 233/234

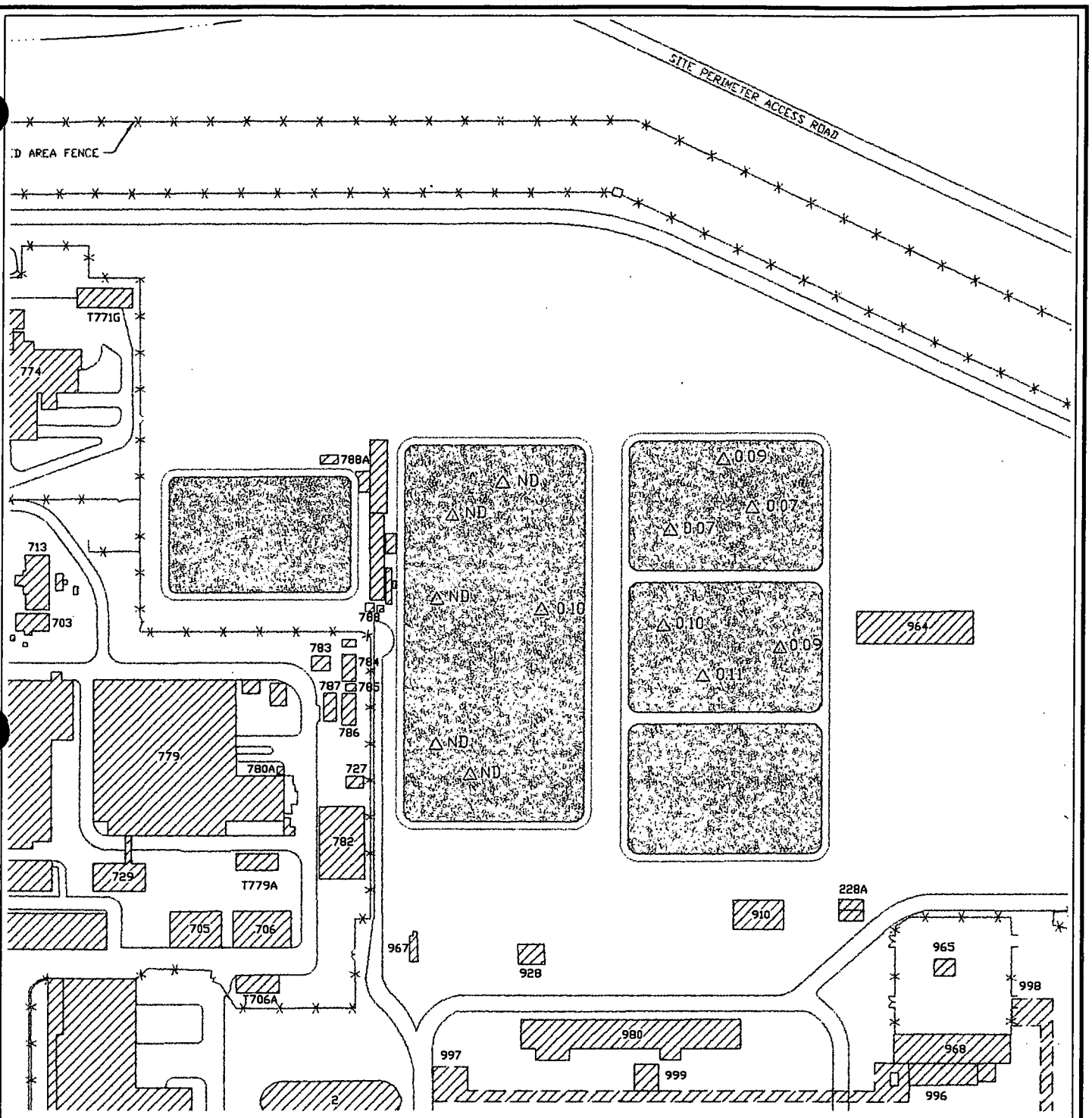

LEGEND

- Streams
- Paved Roads
- Buildings
- Fence
- Solar Evaporation Ponds (SEP)
- △ Sampling Location
- 0.70 Result in pCi/g
- ND Not Detected

PREPARED FOR
U.S. DEPARTMENT OF ENERGY
ROCKY FLATS ENVIRONMENTAL TECHNOLOGY SITE
GOLDEN, COLORADO

Figure II.3.1-44

Solar Evaporation Ponds
Operable Unit No. 4, IM/IRA EA DD
Existing Ponds Liner Sampling Results
Uranium 235

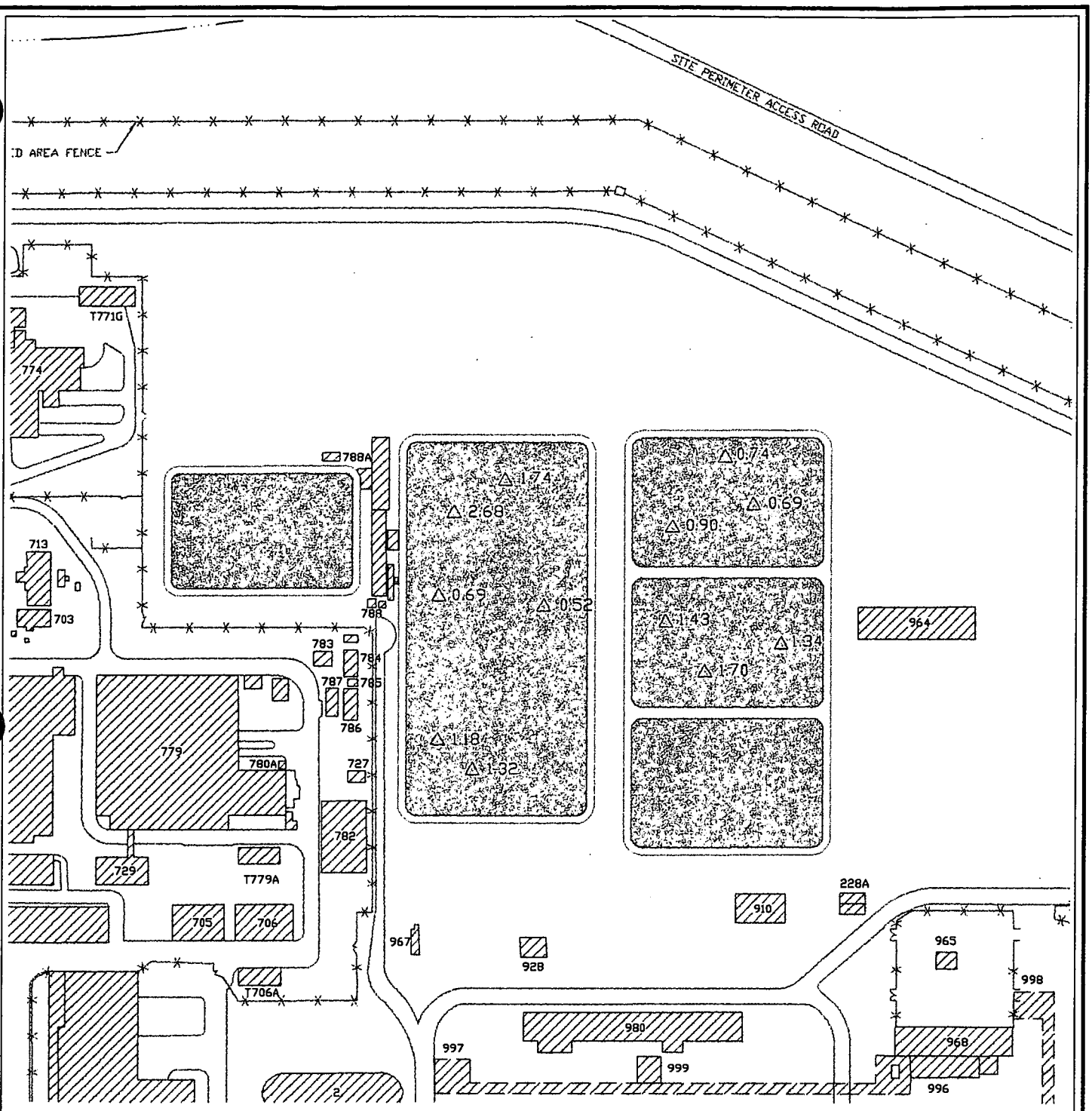

LEGEND

- Streams
- Paved Roads
- Buildings
- Fence
- Solar Evaporation Ponds (SEP)
- △ Sampling Location
- 1.18 Result in pCi/g

PREPARED FOR

U.S. DEPARTMENT OF ENERGY

ROCKY FLATS ENVIRONMENTAL TECHNOLOGY SITE
GOLDEN, COLORADO

Figure II.3.1-45

Solar Evaporation Ponds
Operable Unit No. 4, IM/IRA EA DD
Existing Ponds Liner
Uranium 238

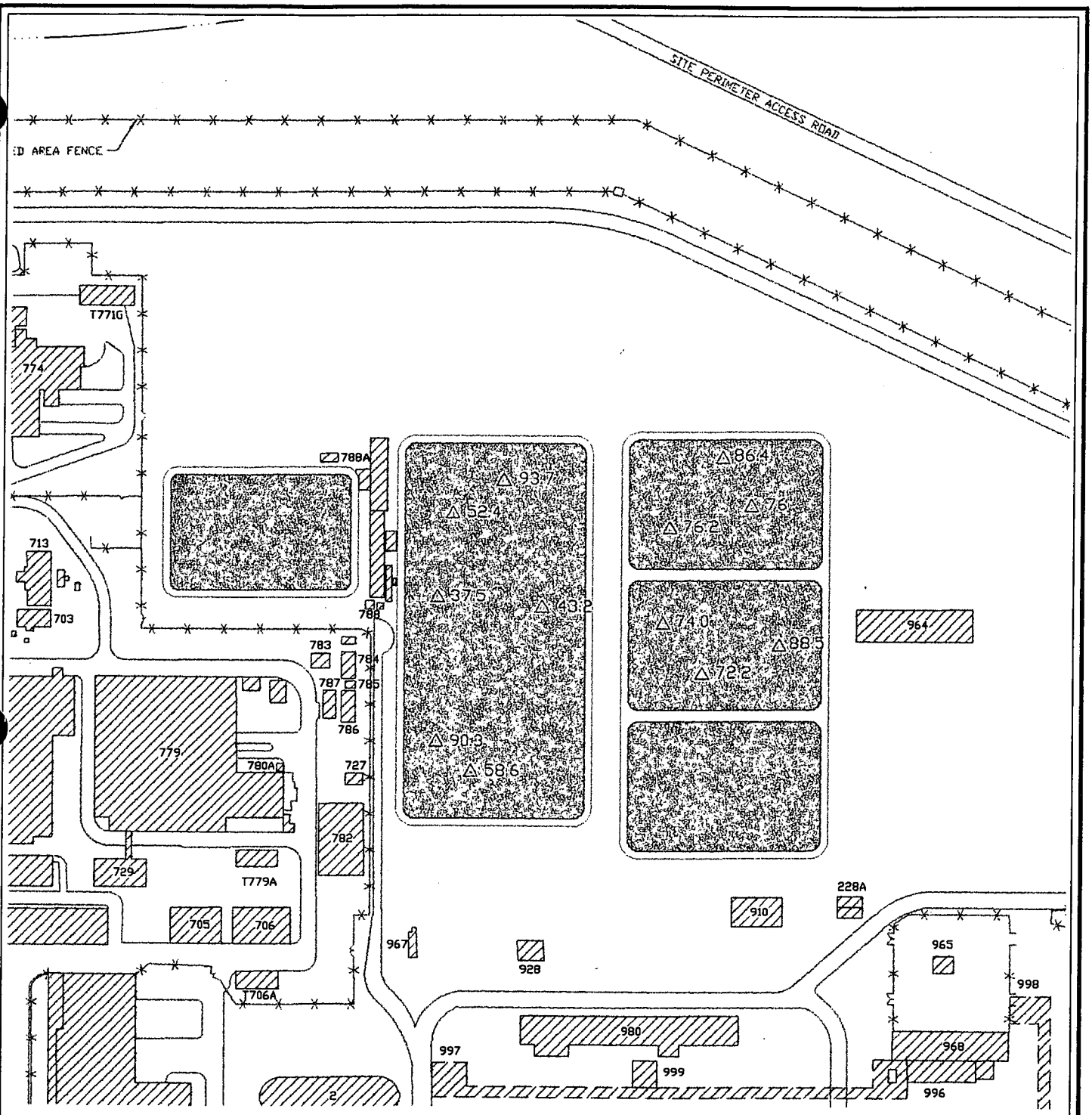

LEGEND

- Streams
- Paved Roads
- Buildings
- Fence
- Solar Evaporation Ponds (SEP)
- △ Sampling Location
- 58.6 Result in mg/kg

100 0 100 200 300 FEET

Note: Results in Red Exceed Background Level of 93.87 mg/kg

PREPARED FOR
U.S. DEPARTMENT OF ENERGY
ROCKY FLATS ENVIRONMENTAL TECHNOLOGY SITE
GOLDEN, COLORADO

Figure II.3.1-46

Solar Evaporation Ponds
Operable Unit No. 4, IM/IRA EA DD
Existing Ponds Subgrade Sampling Results
Barium

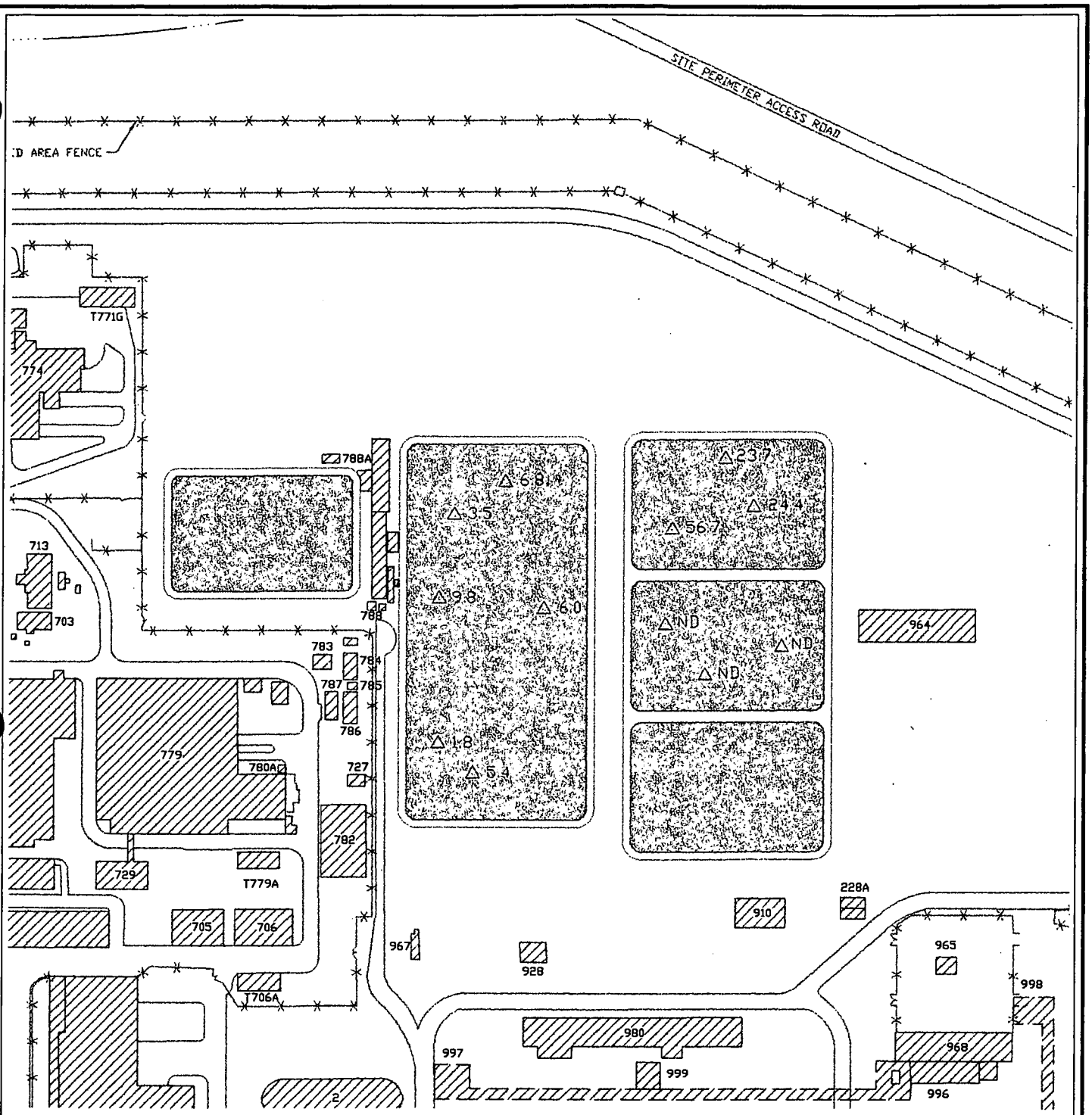

LEGEND

- Streams
- Paved Roads
- Buildings
- Fence
- Solar Evaporation Ponds (SEP)
- △ Sampling Location
- 6.0 Result in mg/kg
- ND Not Detected

Note: Results in Red Exceed Background Level of 2.3 mg/kg

PREPARED FOR
U.S. DEPARTMENT OF ENERGY
ROCKY FLATS ENVIRONMENTAL TECHNOLOGY SITE
GOLDEN, COLORADO

Figure II.3.1-47

Solar Evaporation Ponds
Operable Unit No. 4, IM/IRA EA DD
Existing Ponds Subgrade Sampling Results
Cadmium

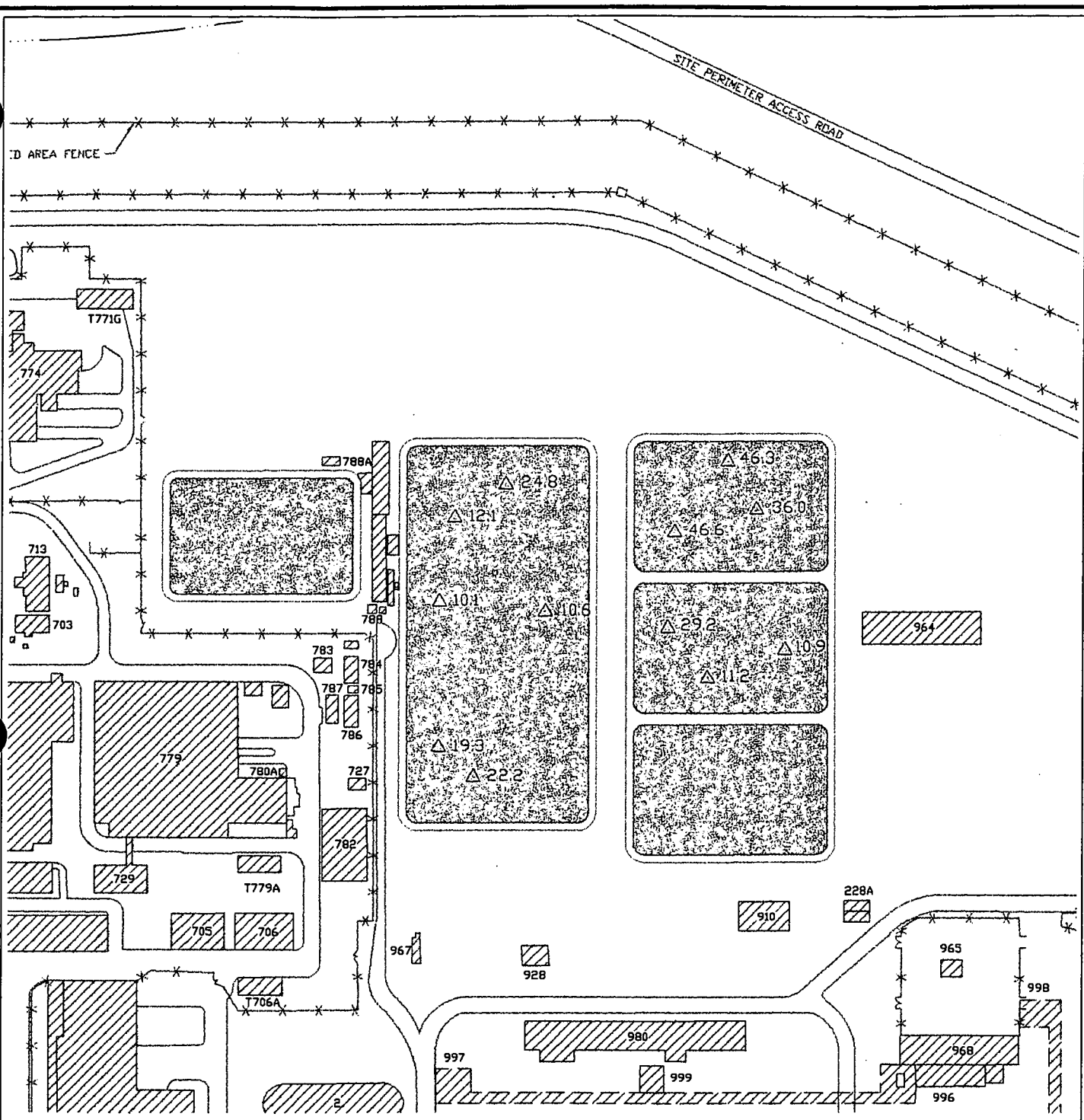

LEGEND

- Streams
- Paved Roads
- Buildings
- Fence
- Solar Evaporation Ponds (SEP)
- △ Sampling Location
- 36.0 Result in mg/kg

100 0 100 200 300 FEET

Note: Results in Red Exceed Background Level of 83.2 mg/kg

PREPARED FOR
U.S. DEPARTMENT OF ENERGY
ROCKY FLATS ENVIRONMENTAL TECHNOLOGY SITE
GOLDEN, COLORADO

Figure II.3.1-48

Solar Evaporation Ponds
Operable Unit No. 4, IM/IRA EA DD
Existing Ponds Subgrade Sampling Results
Lithium

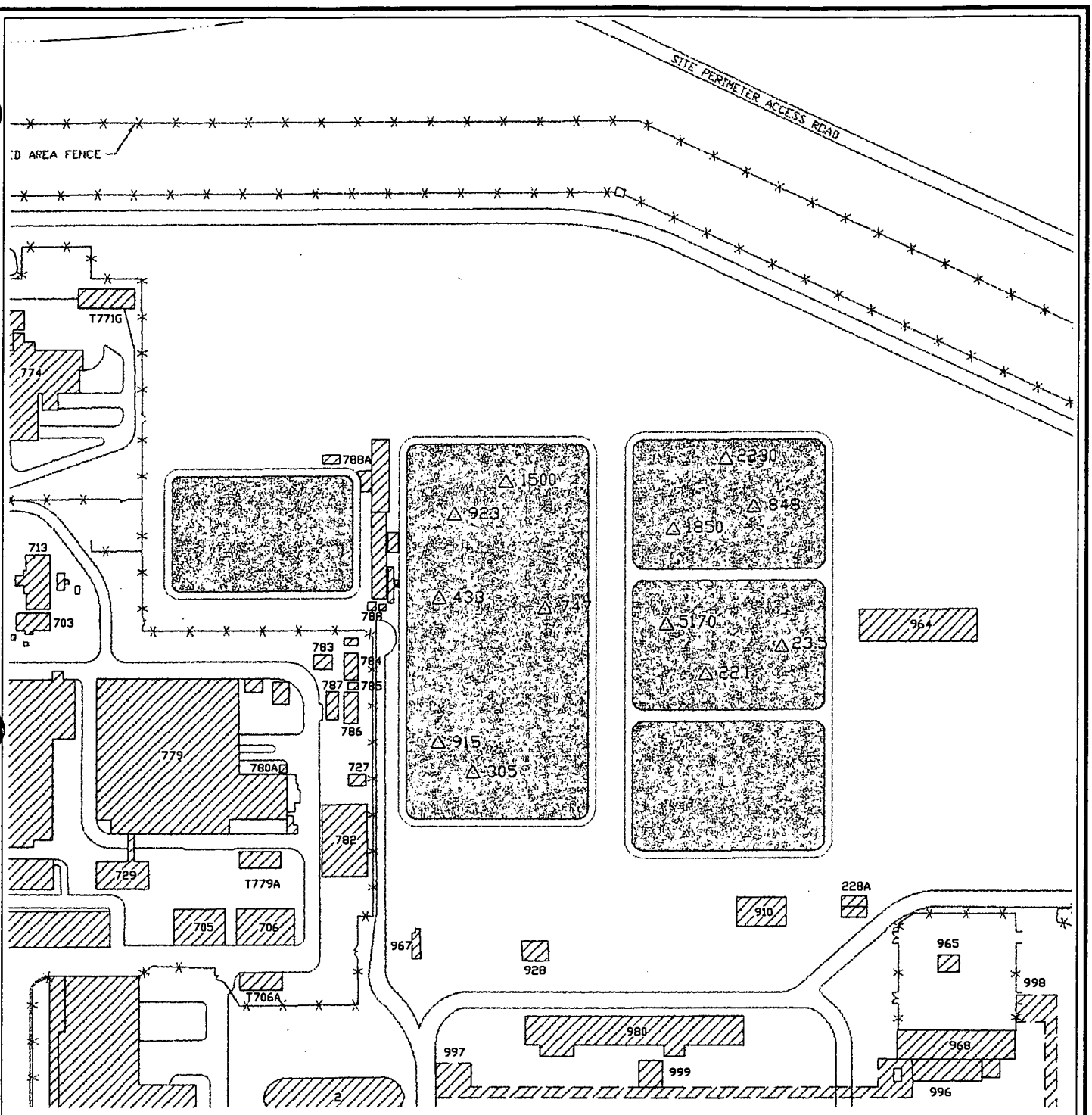

LEGEND

- Streams
- Paved Roads
- Buildings
- Fence
- Solar Evaporation Ponds (SEP)
- △ Sampling Location
- 23.5 Result in mg/kg

Note: Results in Red Exceed Background Level of 7.1 mg/kg

PREPARED FOR
U.S. DEPARTMENT OF ENERGY
ROCKY FLATS ENVIRONMENTAL TECHNOLOGY SITE
GOLDEN, COLORADO

Figure II.3.1-49

Solar Evaporation Ponds
Operable Unit No. 4, IM/IRA EA DD
Existing Ponds Subgrade Sampling Results
Nitrate/Nitrite

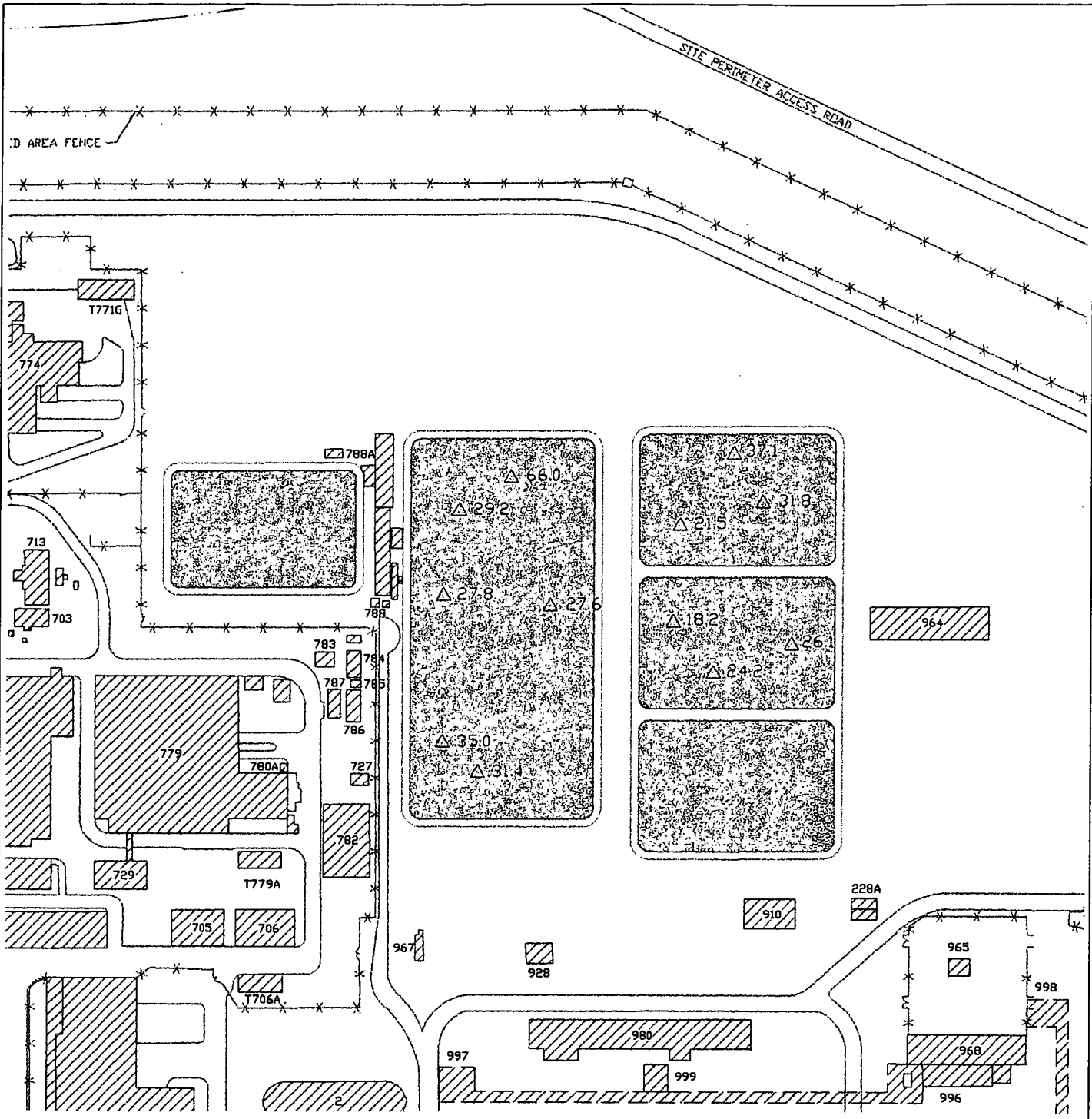

LEGEND

- Streams
- Paved Roads
- Buildings
- Fence
- Solar Evaporation Ponds (SEP)
- △ Sampling Location
- 35.0 Result in mg/kg

Note: Results in Red Exceed Background Level of 23.64 mg/kg

PREPARED FOR
U.S. DEPARTMENT OF ENERGY
ROCKY FLATS ENVIRONMENTAL TECHNOLOGY SITE
GOLDEN, COLORADO

Figure II.3.1-50

Solar Evaporation Ponds
Operable Unit No. 4, IM/IRA EA DD
Existing Ponds Subgrade Sampling Results
Zinc

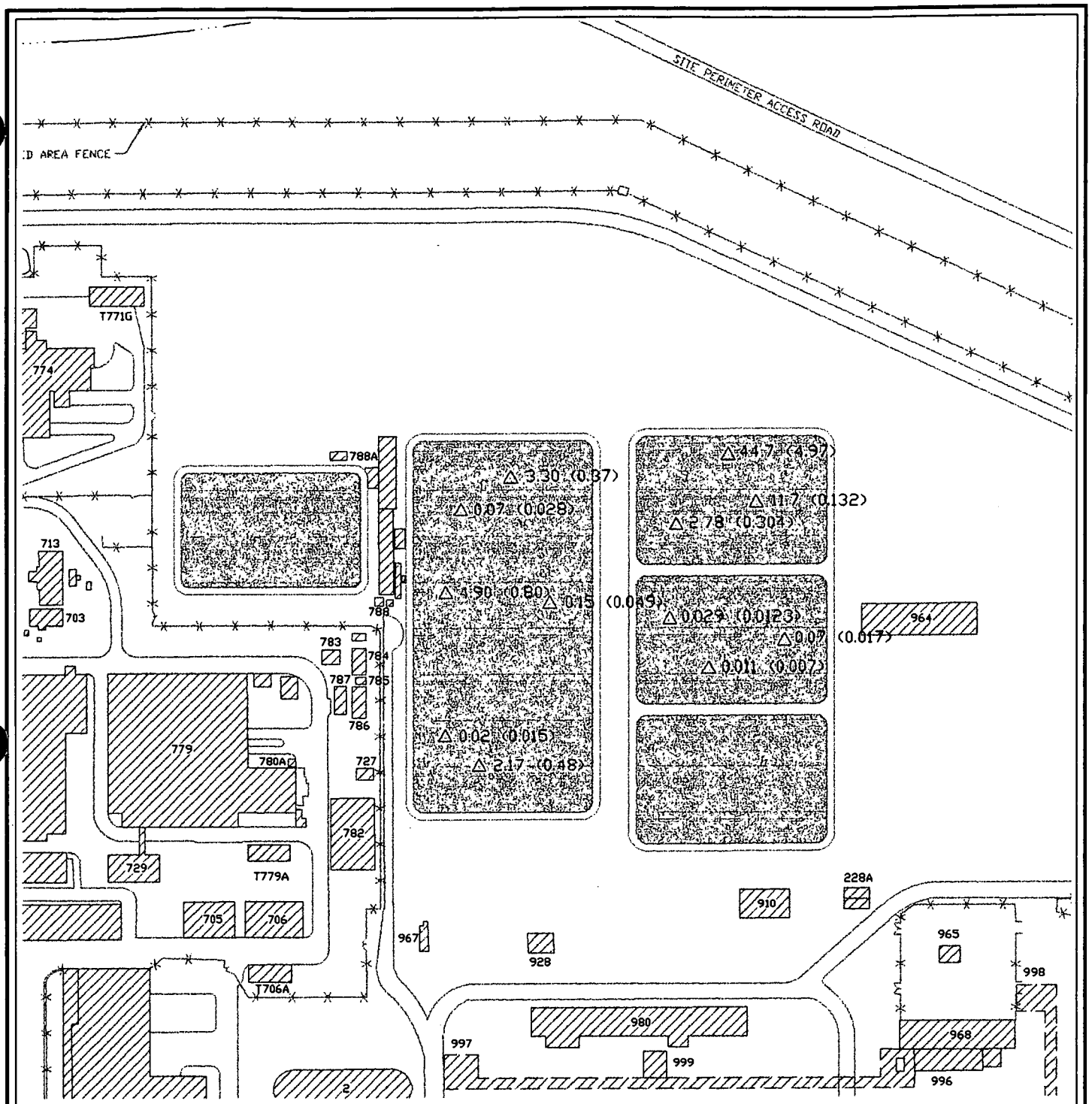

LEGEND

- Streams
- Paved Roads
- Buildings
- Fence
- Solar Evaporation Ponds (SEP)
- △ Sampling Location
- 2.78 Result in pCi/g
- (0.304) Counting Error

Note: Results in Red Exceed Background Level of 0.01 pCi/g

PREPARED FOR
U.S. DEPARTMENT OF ENERGY
ROCKY FLATS ENVIRONMENTAL TECHNOLOGY SITE
GOLDEN, COLORADO

Figure II.3.1-51

Solar Evaporation Ponds
Operable Unit No. 4, IM/IRA EA DD
Existing Ponds Subgrade Sampling Results
Americium 241

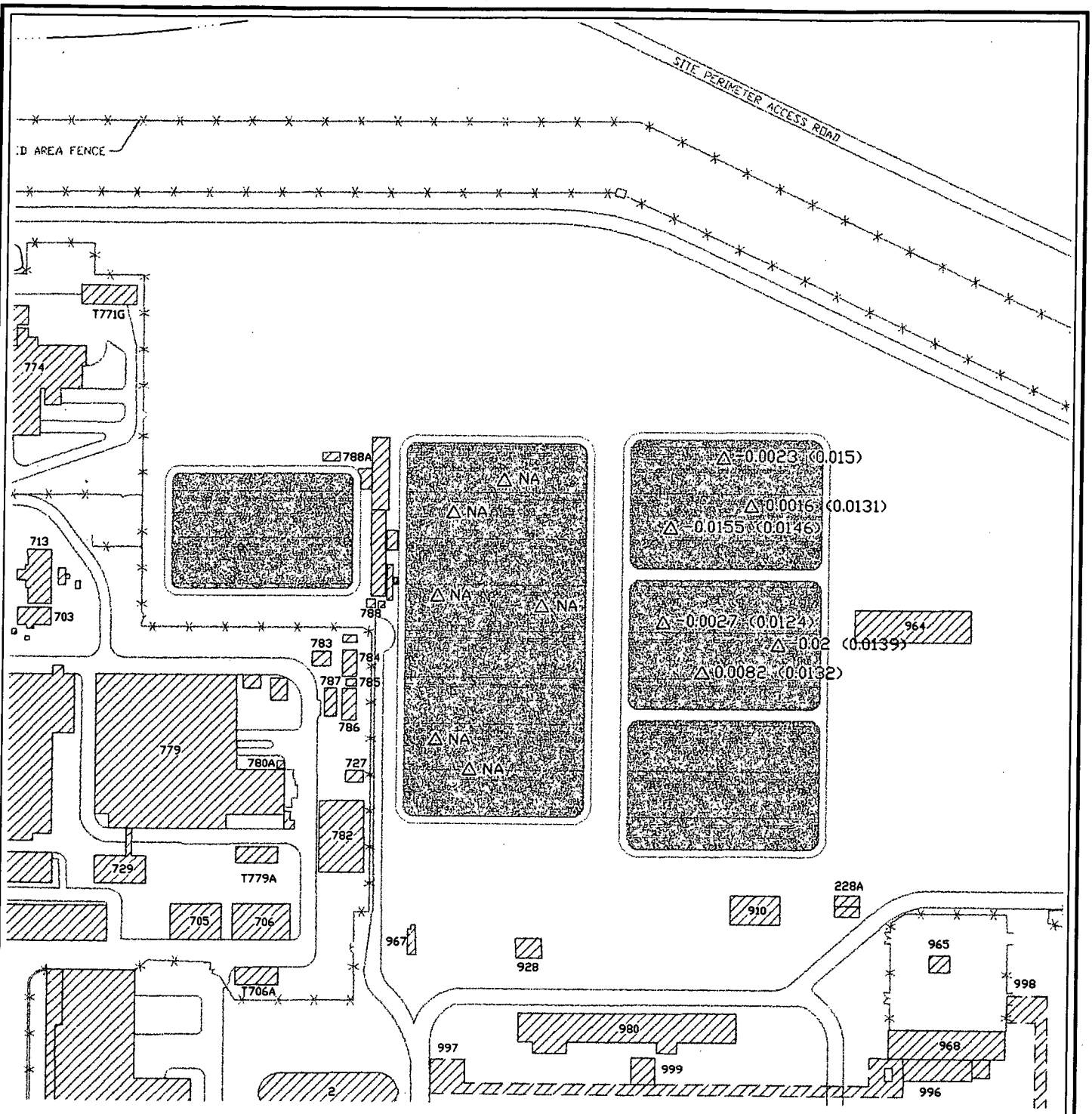

LEGEND

- Streams
- Paved Roads
- Buildings
- Fence
- Solar Evaporation Ponds (SEP)
- △ Sampling Location
- -0.0023 Result in pCi/g
- (0.015) Counting Error
- NA Not Analyzed

Note: Background Not Analyzed

PREPARED FOR
U.S. DEPARTMENT OF ENERGY
ROCKY FLATS ENVIRONMENTAL TECHNOLOGY SITE
GOLDEN, COLORADO

Figure II.3.1-52

Solar Evaporation Ponds
Operable Unit No. 4, IM/IRA EA DD
Existing Ponds Subgrade Sampling Results
Cesium-134

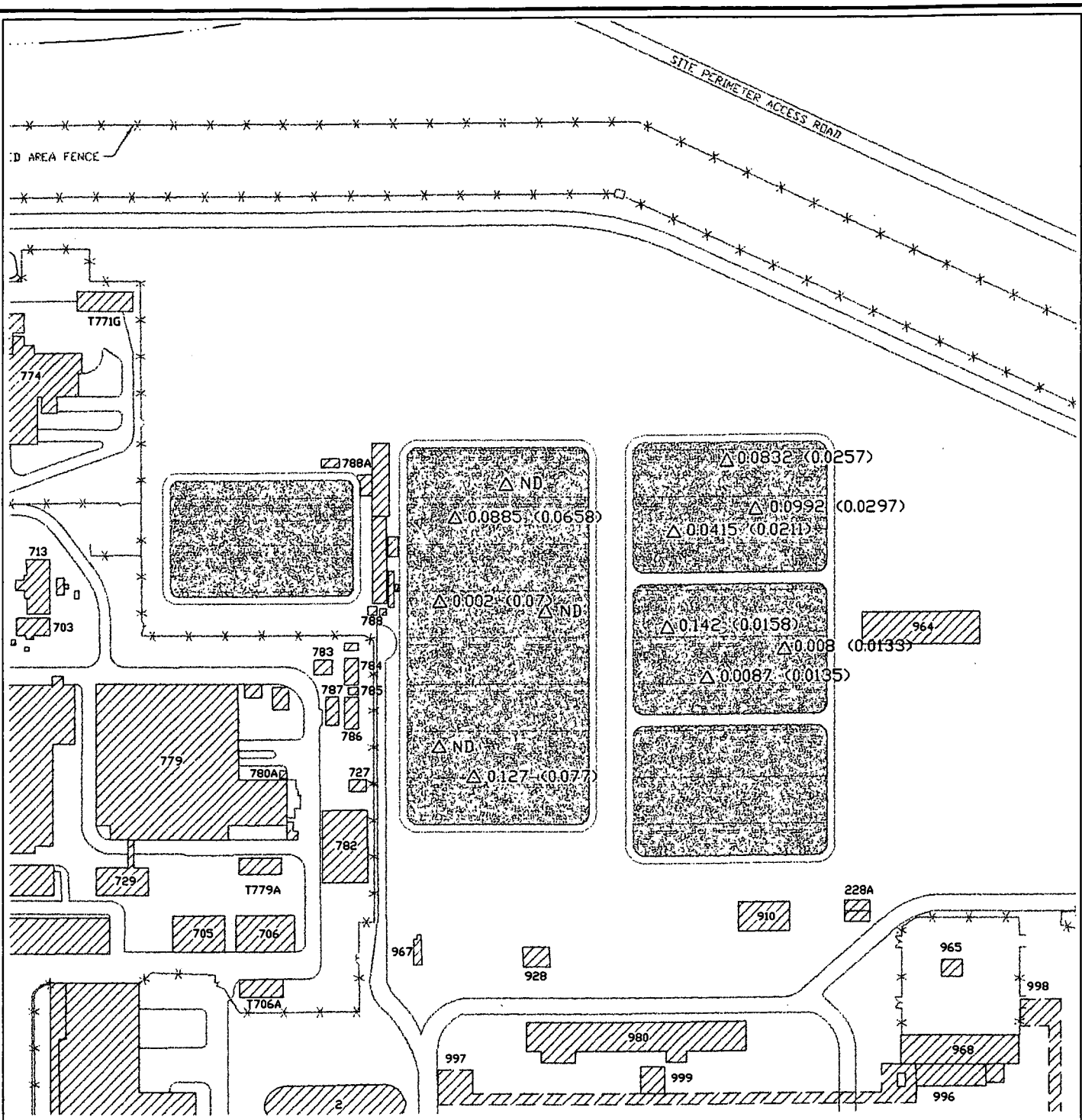

LEGEND

- Streams
- Paved Roads
- Buildings
- Fence
- Solar Evaporation Ponds (SEP)
- △ Sampling Location
- 0.008 Result in pCi/g
- (0.0133) Counting Error
- ND Not Detected

Note: Results in Red Exceed Background Level of 0.166 pCi/g

PREPARED FOR
U.S. DEPARTMENT OF ENERGY
ROCKY FLATS ENVIRONMENTAL TECHNOLOGY SITE
GOLDEN, COLORADO

Figure II.3.1-53

Solar Evaporation Ponds
Operable Unit No. 4, IM/IRA EA DD
Existing Ponds Subgrade Sampling Results
Cesium-137

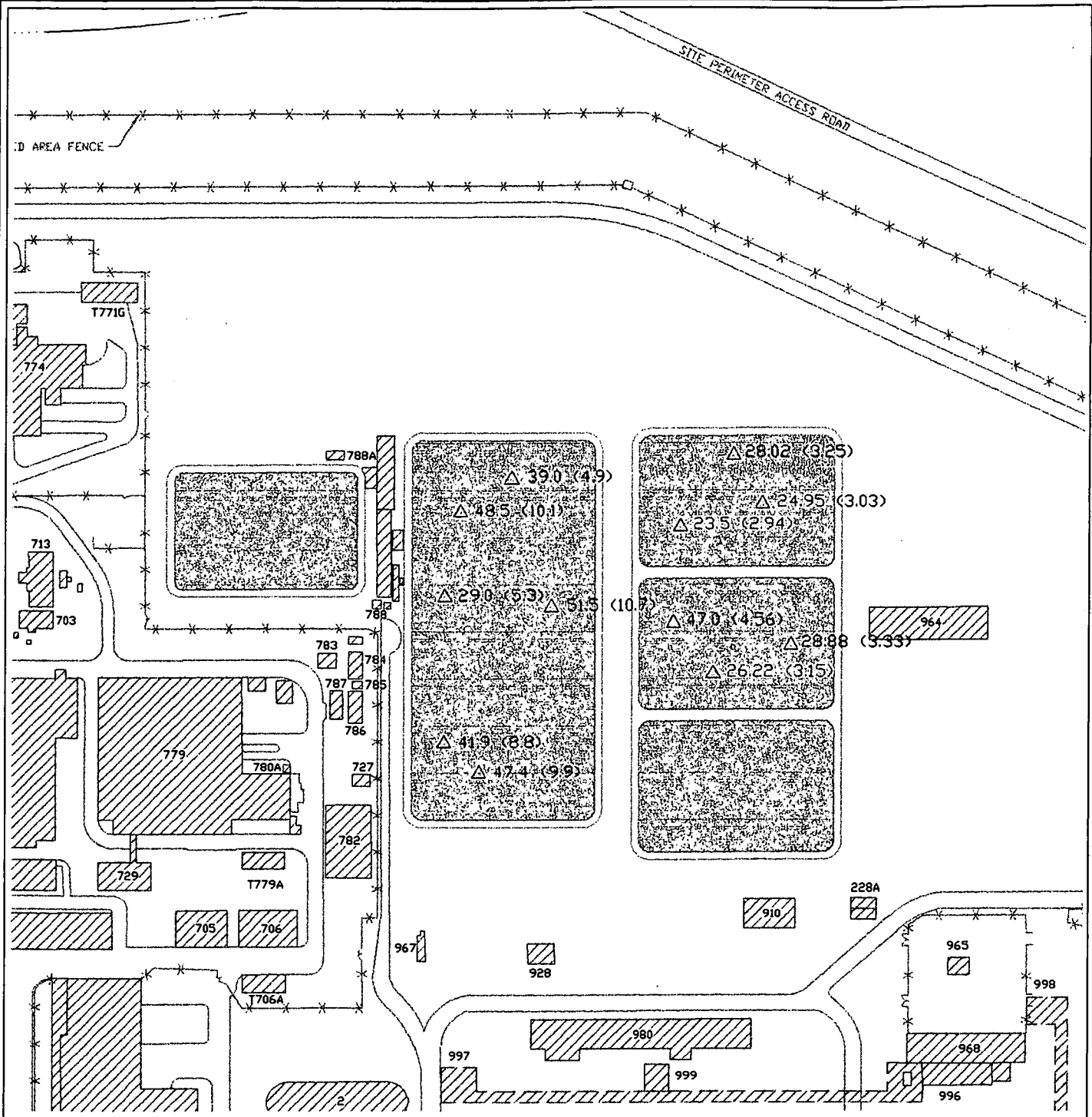

LEGEND

- Streams
- Paved Roads
- Buildings
- Fence
- Solar Evaporation Ponds (SEP)
- △ Sampling Location
- 28.02 Result in pCi/g
- (3.25) Counting Error

Note: Results in Red Exceed Background Level of 27.99 pCi/g

PREPARED FOR
U.S. DEPARTMENT OF ENERGY
ROCKY FLATS ENVIRONMENTAL TECHNOLOGY SITE
GOLDEN, COLORADO

Figure II.3.1-54

Solar Evaporation Ponds
Operable Unit No. 4, IM/IRA EA DD
Existing Ponds Subgrade Sampling Results
Gross Beta

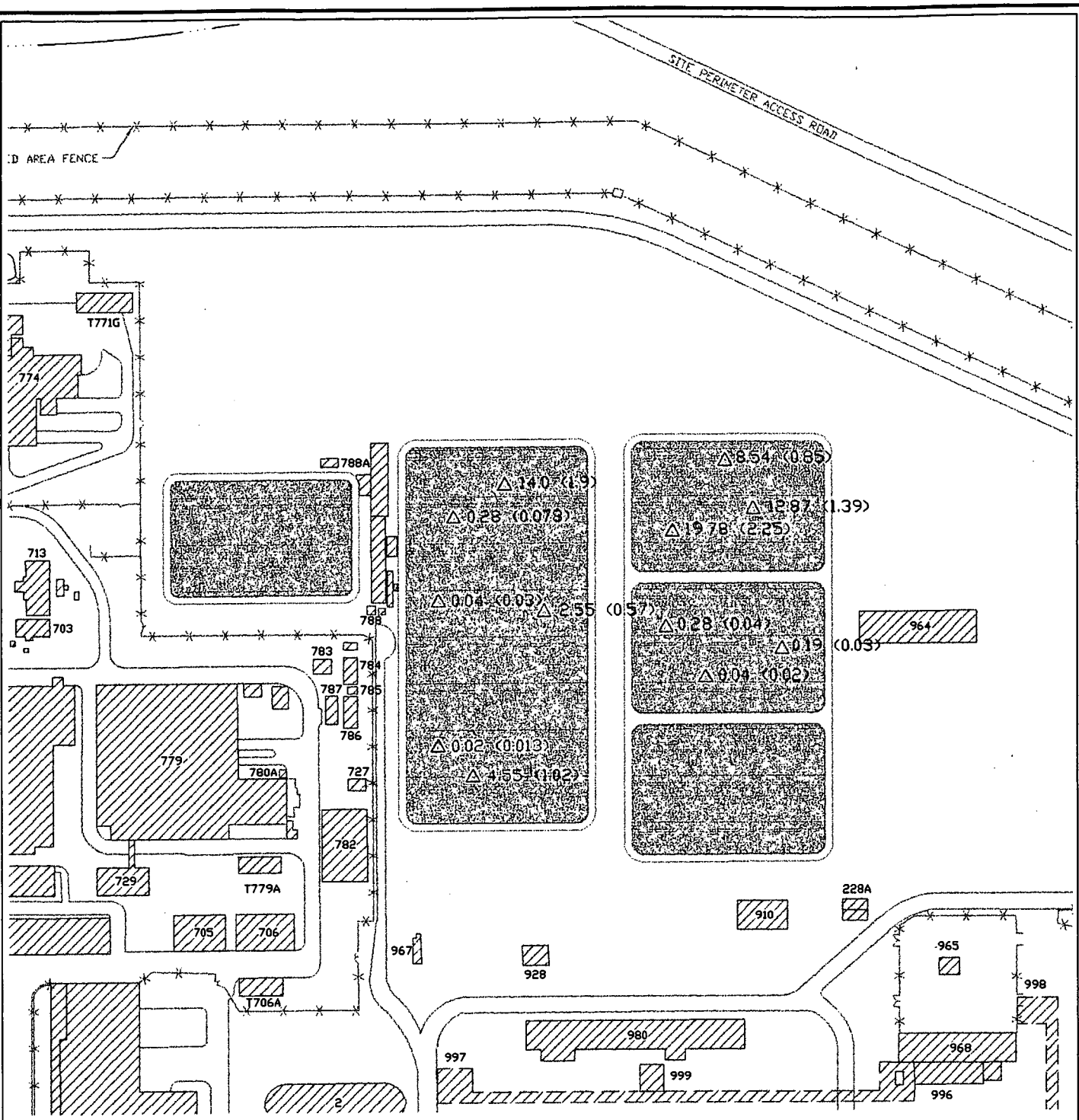

LEGEND

- Streams
- Paved Roads
- Buildings
- Fence
- Solar Evaporation Ponds (SEP)
- △ Sampling Location
- 19.78 Result in pCi/g
- (2.25) Detection Limit in pCi/g

Note: Results in Red Exceed Background Level of 0.02 pCi/g

PREPARED FOR
U.S. DEPARTMENT OF ENERGY
ROCKY FLATS ENVIRONMENTAL TECHNOLOGY SITE
GOLDEN, COLORADO

Figure II.3.1-55

Solar Evaporation Ponds
Operable Unit No. 4, IM/IRA EA DD
Existing Ponds Subgrade Sampling Results
Plutonium 239/240

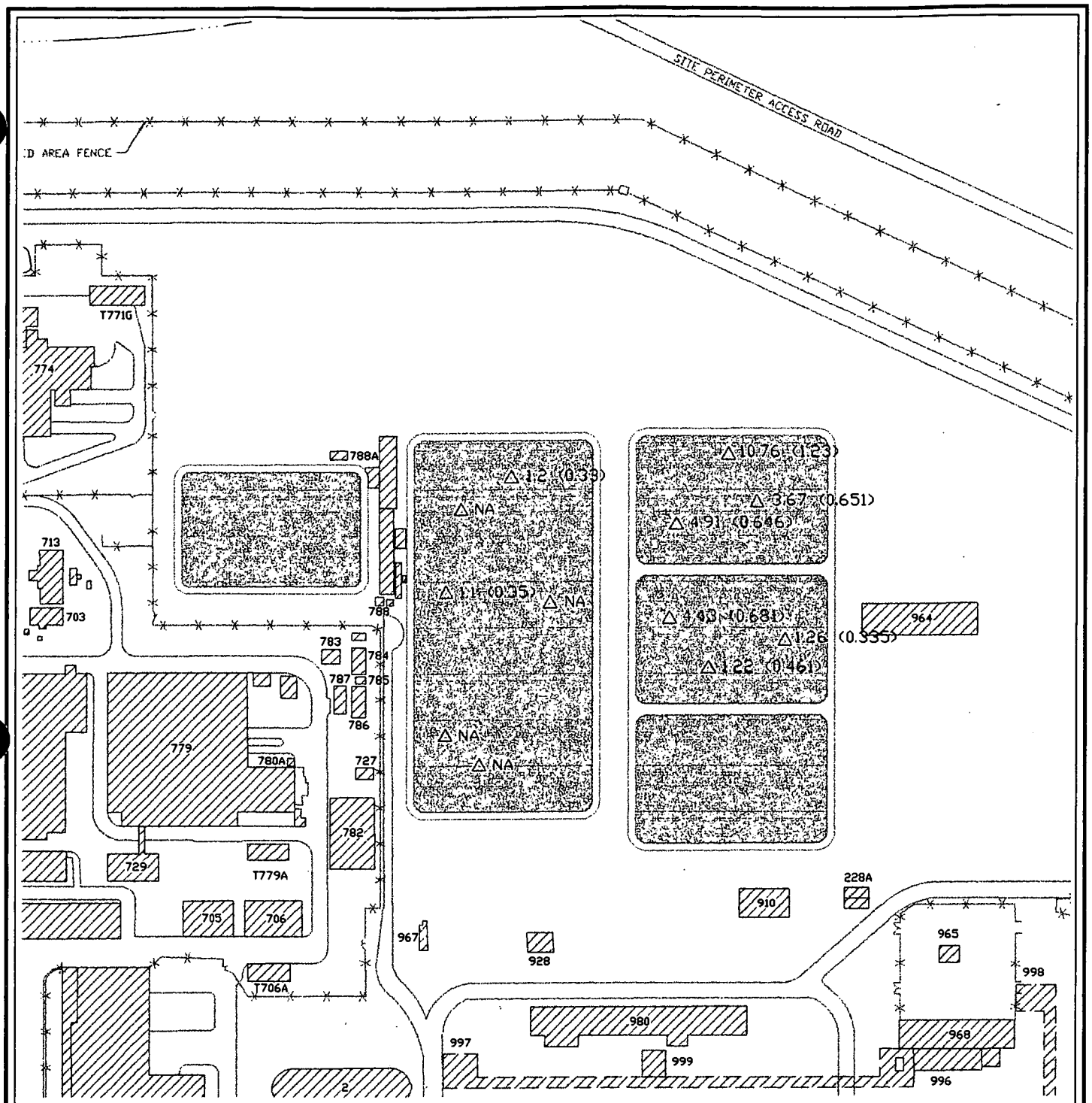

LEGEND

- Streams
- Paved Roads
- Buildings
- Fence
- Solar Evaporation Ponds (SEP)
- △ Sampling Location
- 1.22 Result in pCi/g
- (0.461) Counting Error
- NA Not Analyzed

Note: Results in Red Exceed Background Level of 0.65 pCi/g

PREPARED FOR

U.S. DEPARTMENT OF ENERGY

ROCKY FLATS ENVIRONMENTAL TECHNOLOGY SITE

GOLDEN, COLORADO

Figure II.3.1-56

Solar Evaporation Ponds
Operable Unit No. 4, IM/IRA EA DD
Existing Ponds Subgrade Sampling Results
Radium 226

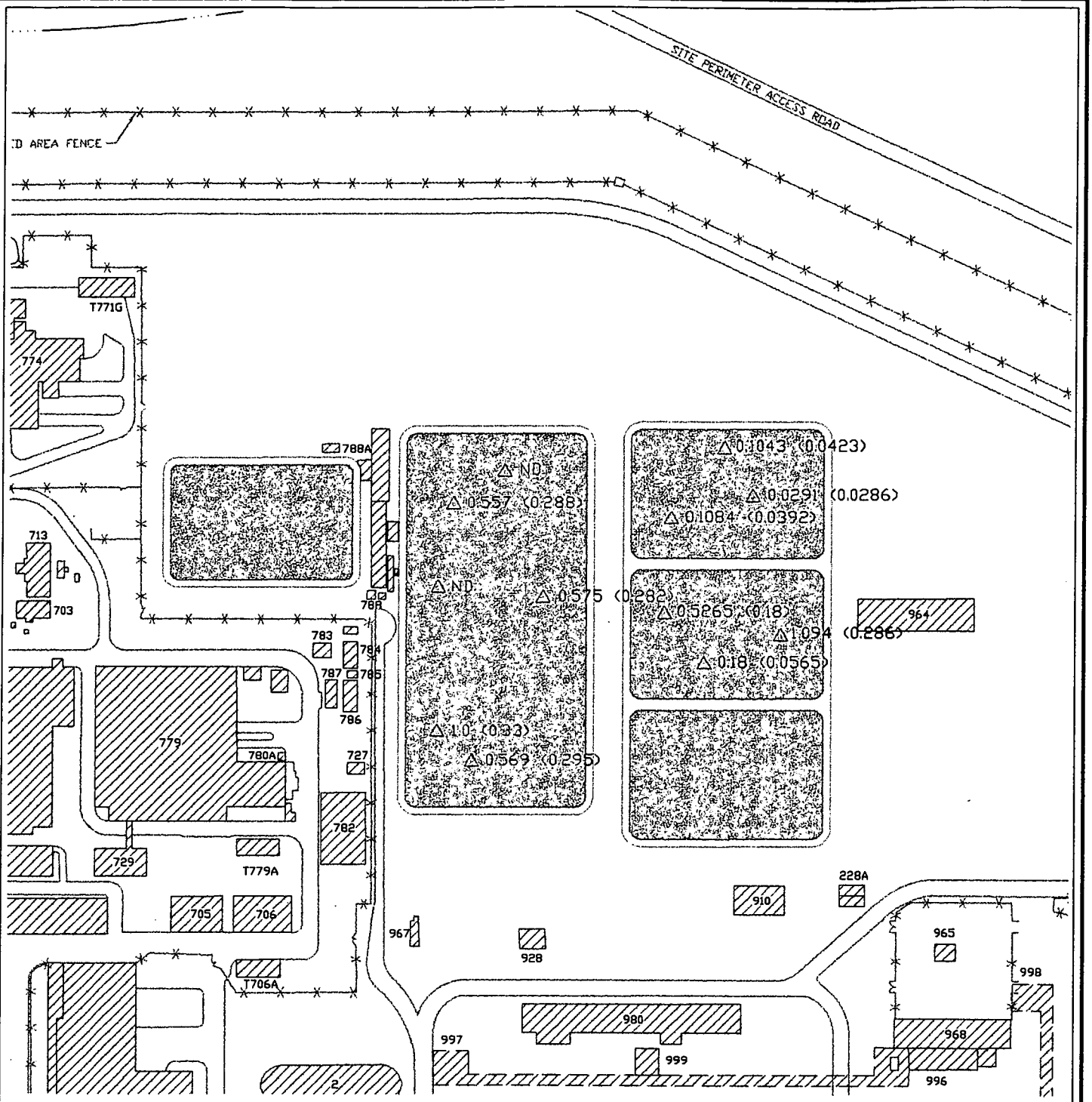

LEGEND

- Streams
- Paved Roads
- Buildings
- Fence
- Solar Evaporation Ponds (SEP)
- △ Sampling Location
- 1.0 Result in pCi/g
- (0.33) Counting Error
- ND Not Detected

Note: Results in Red Exceed Background Level of 0.54 pCi/g

100 0 100 200 300 FEET

PREPARED FOR
U.S. DEPARTMENT OF ENERGY
ROCKY FLATS ENVIRONMENTAL TECHNOLOGY SITE
GOLDEN, COLORADO

Figure II.3.1-57

Solar Evaporation Ponds
Operable Unit No. 4, IM/IRA EA DD
Existing Ponds Subgrade Sampling Results
Strontium 89/90

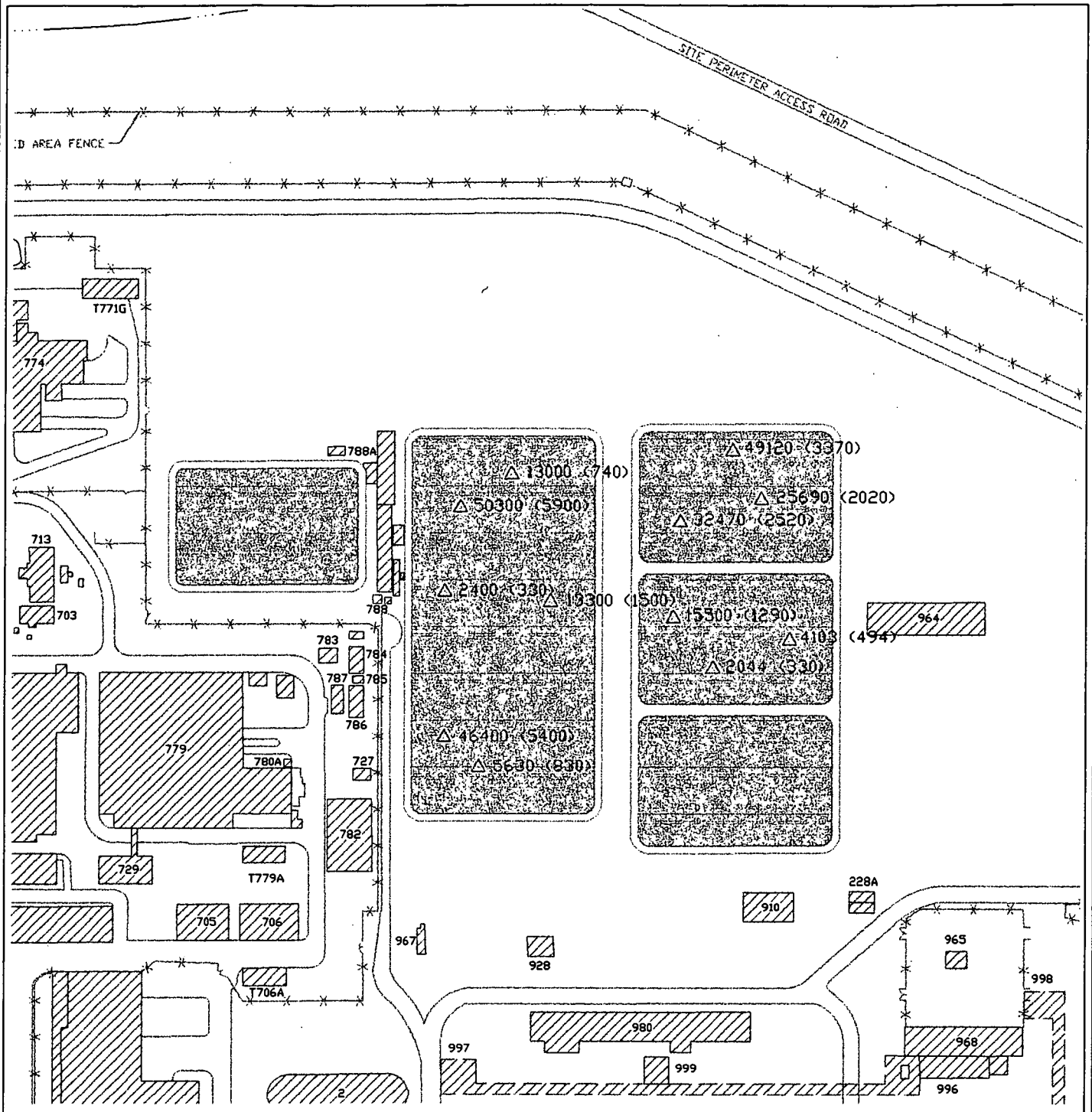

LEGEND

- Streams
- Paved Roads
- Buildings
- Fence
- Solar Evaporation Ponds (SEP)
- △ Sampling Location
- 2044 Result in pCi/l
- (330) Counting Error

Note: Results in Red Exceed Background Level of 212.2 pCi/l

PREPARED FOR
U.S. DEPARTMENT OF ENERGY
ROCKY FLATS ENVIRONMENTAL TECHNOLOGY SITE
GOLDEN, COLORADO

Figure II.3.1-58

Solar Evaporation Ponds
Operable Unit No. 4, IM/IRA EA DD
Existing Ponds Subgrade Sampling Results
Tritium

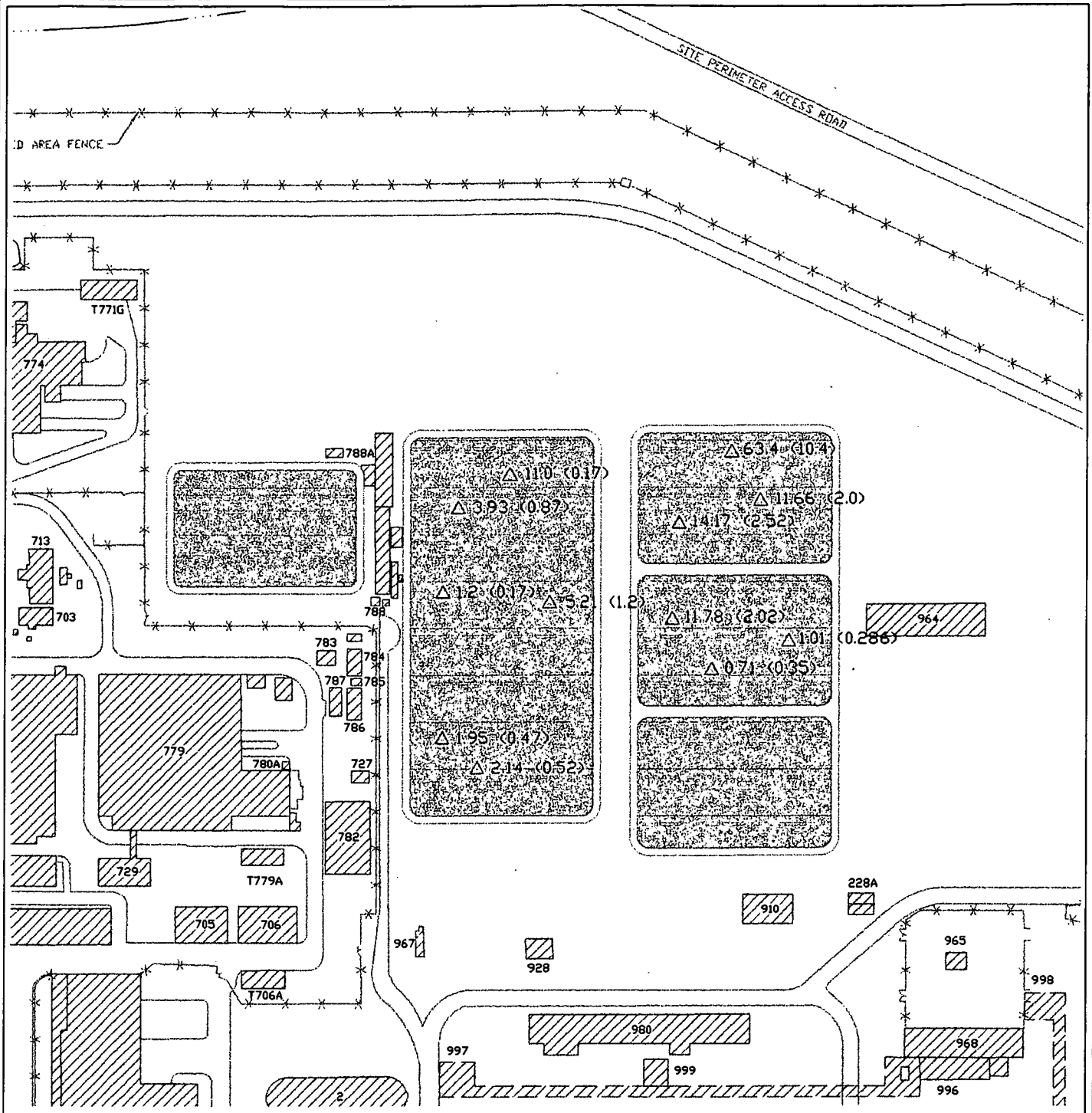

LEGEND

- Streams
- Paved Roads
- Buildings
- Fence
- Solar Evaporation Ponds (SEP)
- △ Sampling Location
- 5.21 Result in pCi/g
- (1.2) Counting Error

Note: Results in Red Exceed Background Level of 0.53 pCi/g

PREPARED FOR
U.S. DEPARTMENT OF ENERGY
ROCKY FLATS ENVIRONMENTAL TECHNOLOGY SITE
GOLDEN, COLORADO

Figure II.3.1-59

Solar Evaporation Ponds
Operable Unit No. 4, IM/IRA EA DD
Existing Ponds Subgrade Sampling Results
Uranium 233/234

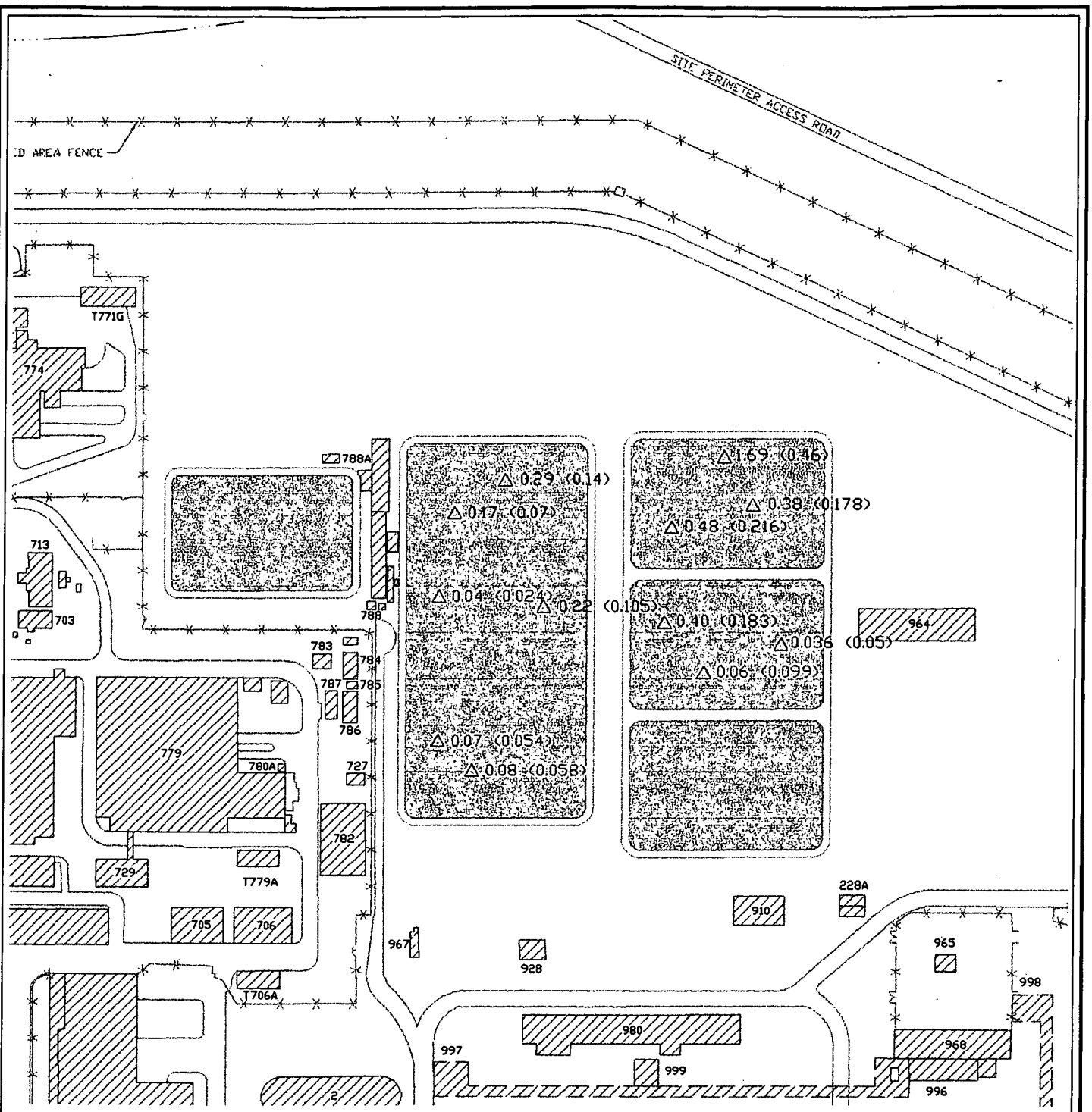

LEGEND

- Streams
- Paved Roads
- Buildings
- Fence
- Solar Evaporation Ponds (SEP)
- △ Sampling Location
- 0.48 Result in pCi/g
- (0.216) Counting Error

Note: Results in Red Exceed Background Level of 0.1 pCi/g

PREPARED FOR
U.S. DEPARTMENT OF ENERGY
ROCKY FLATS ENVIRONMENTAL TECHNOLOGY SITE
GOLDEN, COLORADO

Figure II.3.1-60

Solar Evaporation Ponds
Operable Unit No. 4, IM/IRA EA DD
Existing Ponds Subgrade Sampling Results
Uranium 235

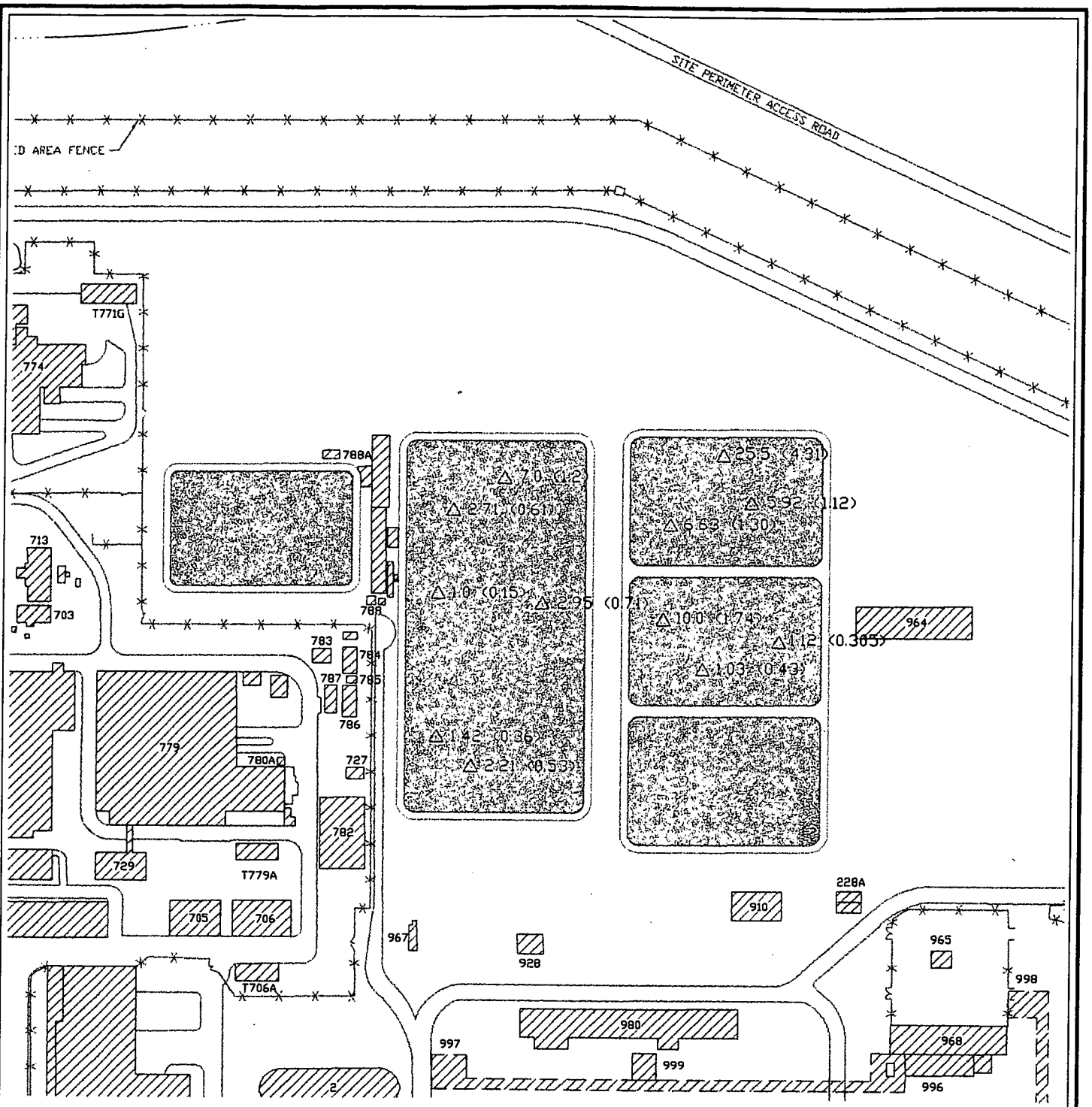

LEGEND

- Streams
- Paved Roads
- Buildings
- Fence
- Solar Evaporation Ponds (SEP)
- △ Sampling Location
- 6.63 Result in pCi/g
- (1.30) Counting Error

Note: Results in Red Exceed Background Level of 0.63 pCi/g

PREPARED FOR
U.S. DEPARTMENT OF ENERGY
ROCKY FLATS ENVIRONMENTAL TECHNOLOGY SITE
GOLDEN, COLORADO

Figure II.3.1-61

Solar Evaporation Ponds
Operable Unit No. 4, IM/IRA EA DD
Existing Ponds Subgrade Sampling Results
Uranium 238

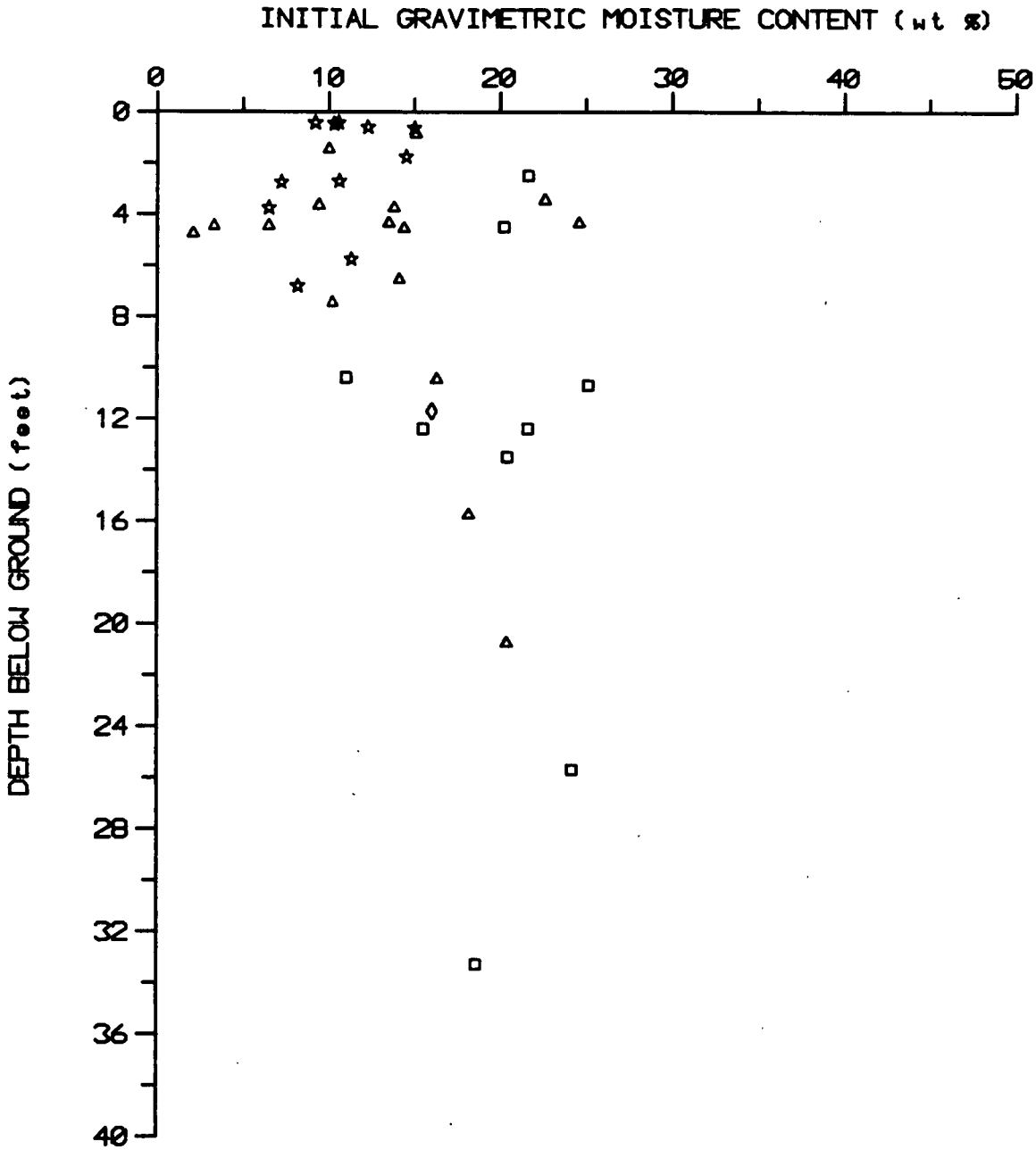

□ BEDROCK (SPRING '93)

△ ALLUVIUM (SPRING '93)

☆ ALLUVIUM (FALL '93)

◊ BEDROCK (FALL '93)

PREPARED FOR
U.S. DEPARTMENT OF ENERGY
ROCKY FLATS ENVIRONMENTAL TECHNOLOGY SITE
GOLDEN, COLORADO

Figure II.3.3-2

Solar Evaporation Ponds
Operable Unit No. 4, IM/IRA EA DD
Initial Gravimetric Moisture Content versus Depth

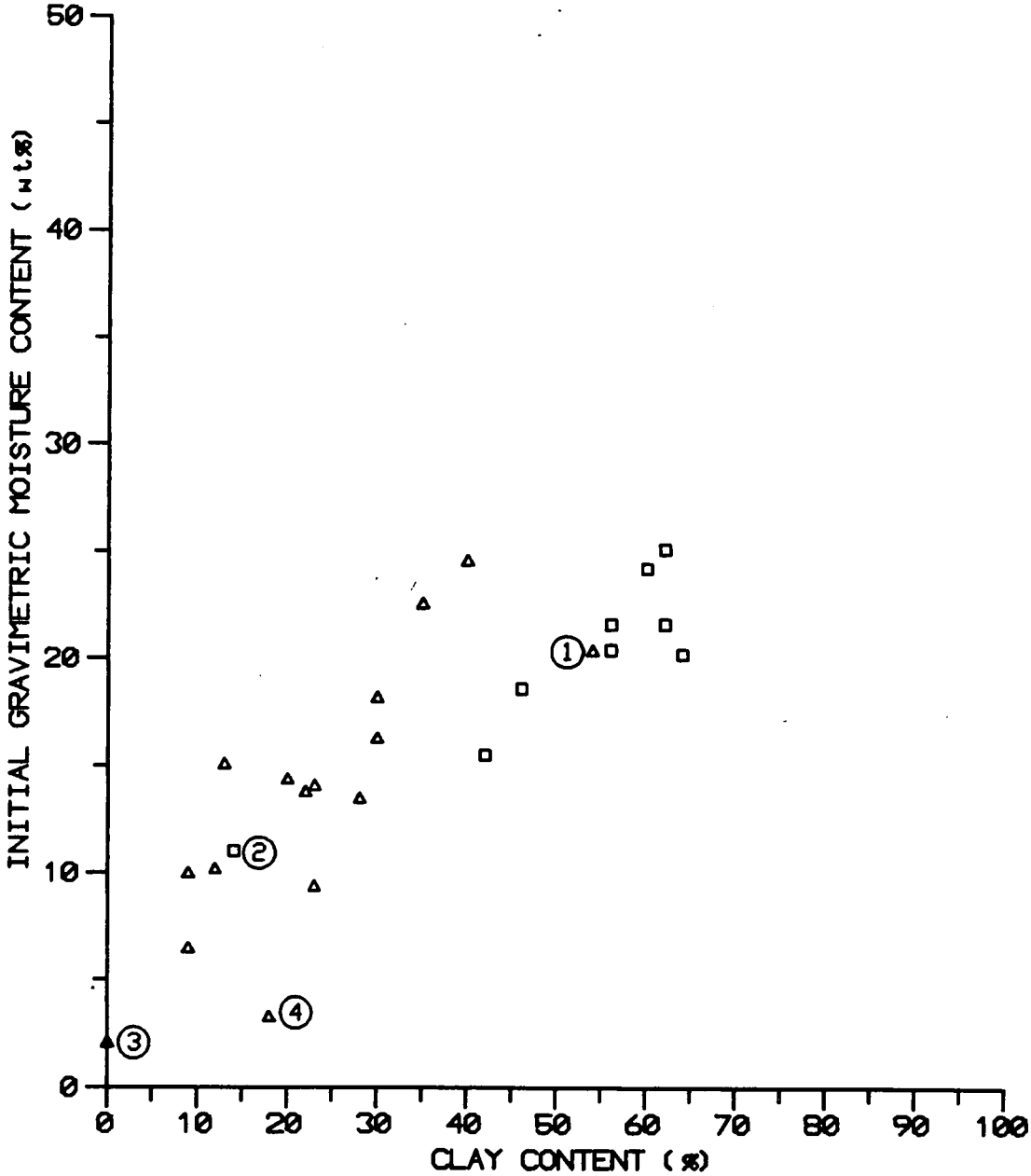

		SAMPLE	BOREHOLE	USGS/WENTWORTH
□ BEDROCK	1	BH40401AE	40593	CH
△ ALLUVIUM	2	BH40609AE	40993	SANDSTONE
	3	BH40405AE	44393	SW
	4	BH40600AE	43193	GM

PREPARED FOR
U.S. DEPARTMENT OF ENERGY
ROCKY FLATS ENVIRONMENTAL TECHNOLOGY SITE
GOLDEN, COLORADO

Figure II.3.3-3

Solar Evaporation Ponds
Operable Unit No. 4, IM/IRA EA DD
Initial Gravimetric Moisture Content versus Clay Content

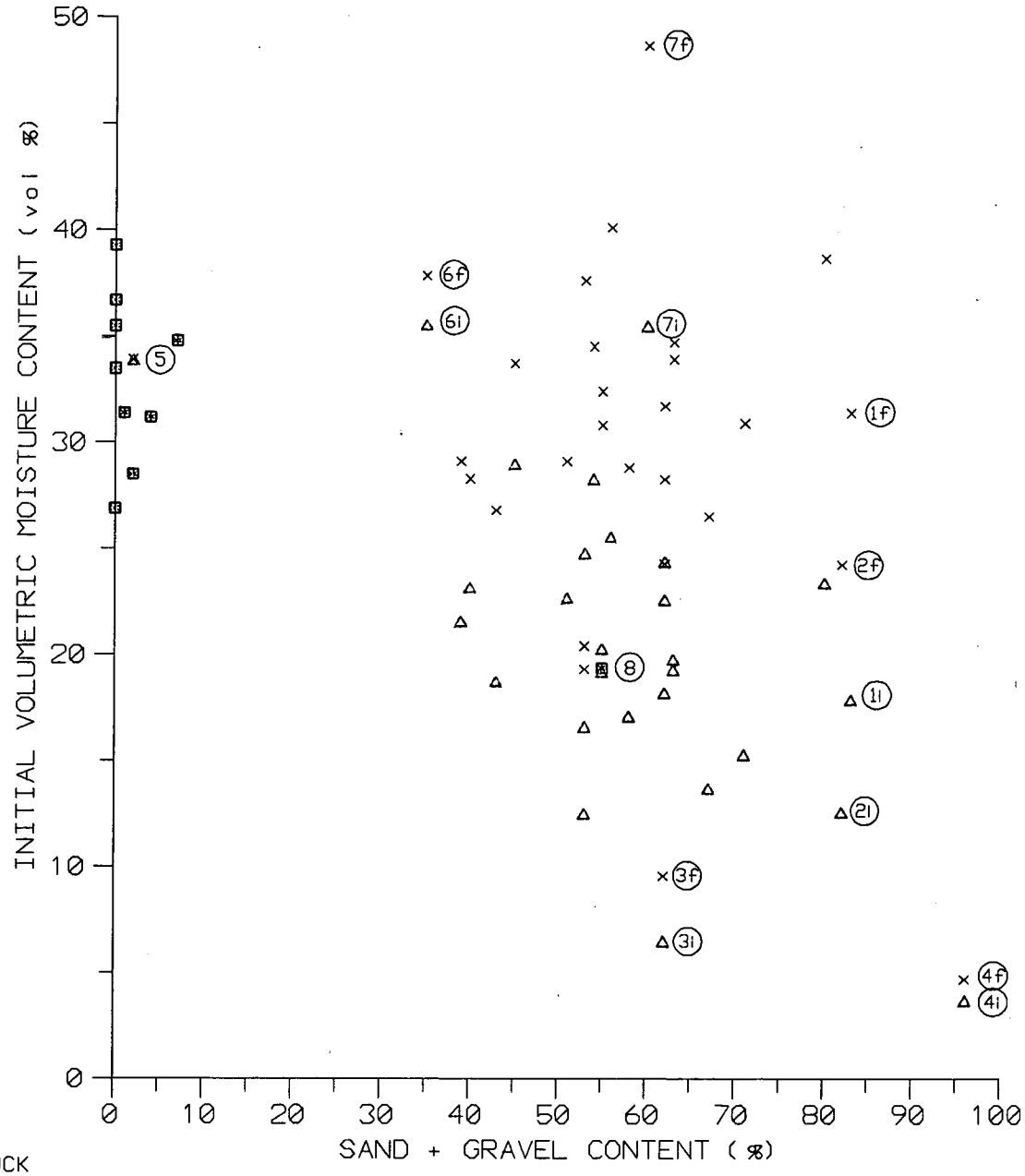

□ BEDROCK
△ ALLUVIUM
* BEDROCK ADJUSTED MOISTURE CONTENT
× ALLUVIUM ADJUSTED MOISTURE CONTENT
i LABORATORY VOLUMETRIC MOISTURE CONTENT
f ADJUSTED VOLUMETRIC MOISTURE CONTENT

SAMPLE	BOREHOLE	USGS/BEDROCK
1 BH40612AE	43693	GC
2 BH40608AE	40993	GM
3 BH40600AE	43193	GM
4 BH40405AE	44393	SW
5 BH40401AE	40593	CH
6 BH40407AE	44093	CH
7 BH40611AE	42893	GC
8 BH40609AE	40993	SANDSTONE

PREPARED FOR
U.S. DEPARTMENT OF ENERGY
ROCKY FLATS ENVIRONMENTAL TECHNOLOGY SITE
GOLDEN, COLORADO

Figure II.3.3-4

Solar Evaporation Ponds
Operable Unit No. 4, IM/IRA EA DD
Volumetric Moisture Content versus Coarse Fraction

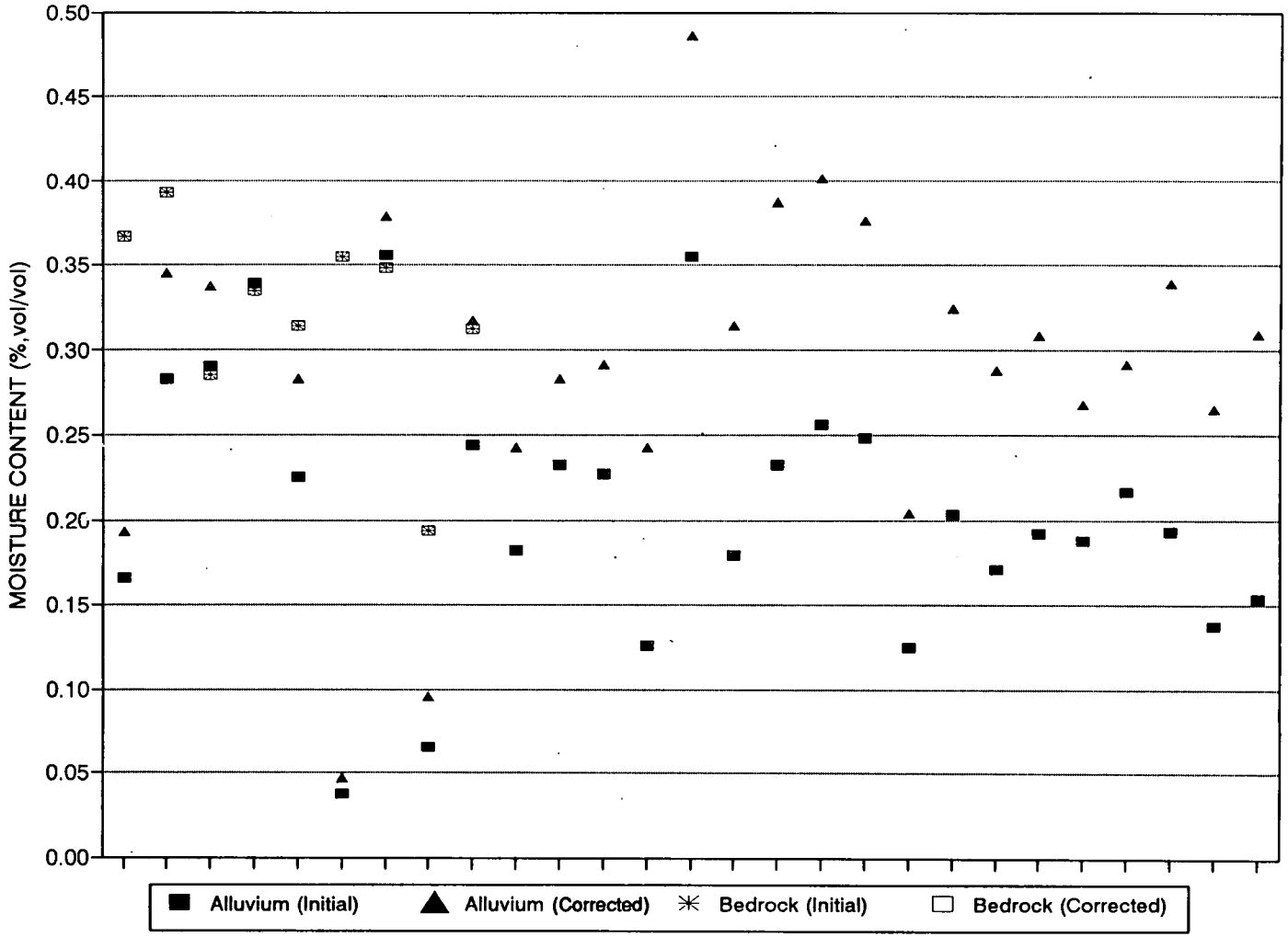

PREPARED FOR
U.S. DEPARTMENT OF ENERGY
ROCKY FLATS ENVIRONMENTAL TECHNOLOGY SITE
GOLDEN, COLORADO

Figure II.3.3-5

Solar Evaporation Ponds
Operable Unit No. 4, IM/IRA EA DD
Correlation Between Initial and Corrected Moisture Contents

rf85x11h

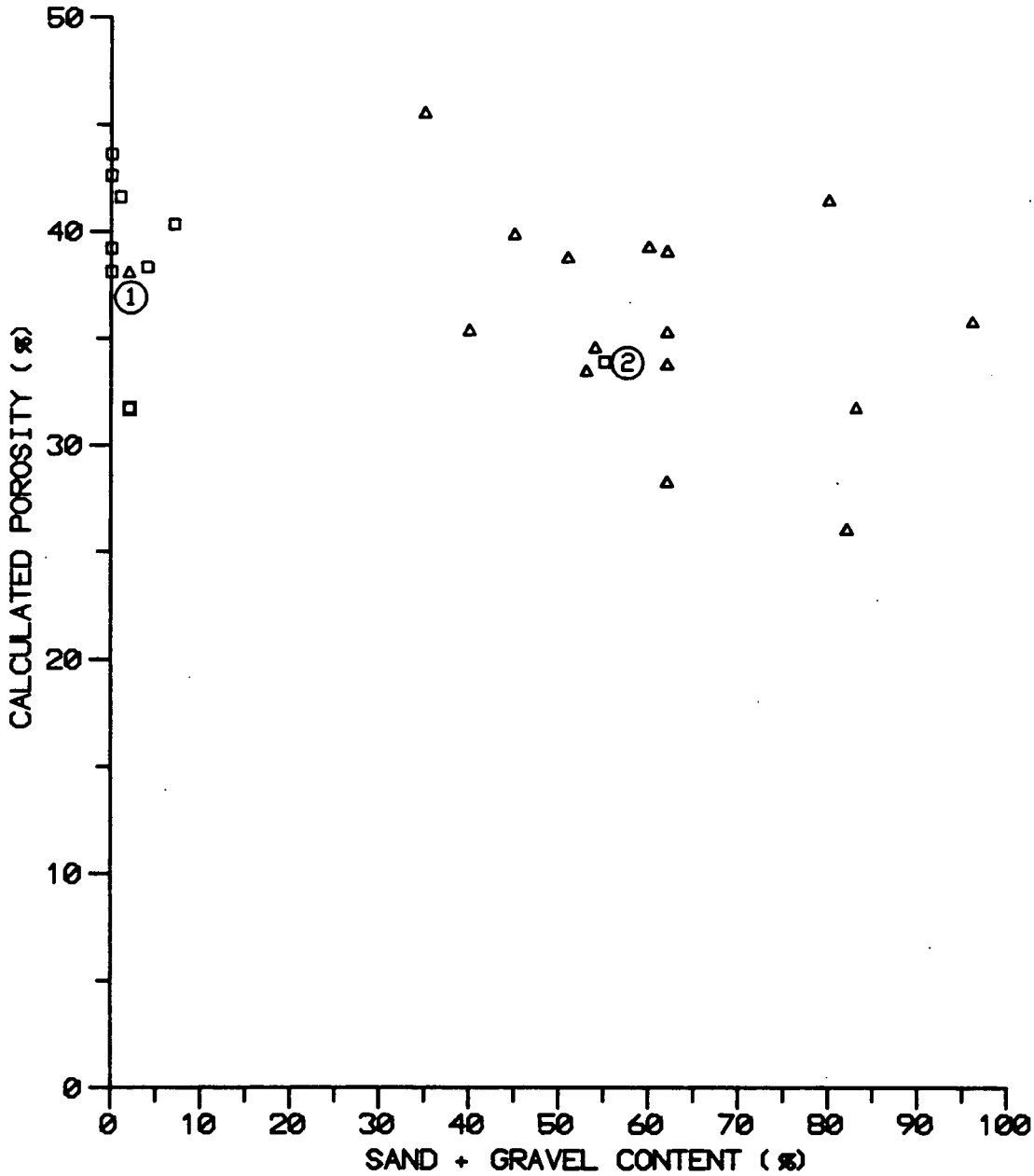

		SAMPLE	BOREHOLE	USGS/WENTWORTH
□ BEDROCK	1	BH40401AE	40593	CH
△ ALLUVIUM	2	BH40609AE	40993	SANDSTONE

PREPARED FOR
U.S. DEPARTMENT OF ENERGY
ROCKY FLATS ENVIRONMENTAL TECHNOLOGY SITE
GOLDEN, COLORADO

Figure II.3.3-6

Solar Evaporation Ponds
Operable Unit No. 4, IM/IRA EA DD
Calculated Porosity
versus Coarse Soil Particle Fraction

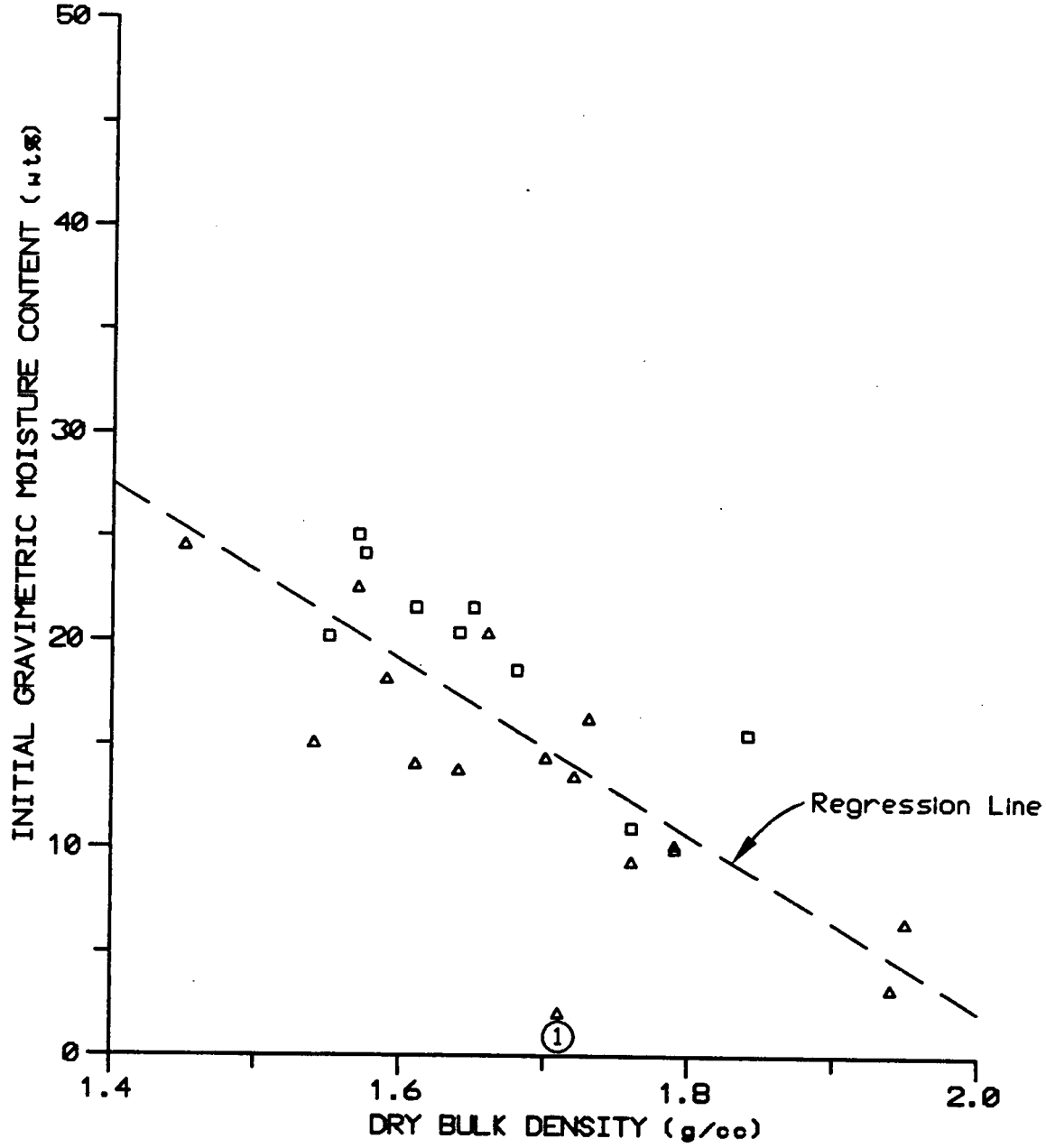

	SAMPLE	BOREHOLE	USGS
□ BEDROCK	1 BH40404AE	44393	SW
△ ALLUVIUM			

PREPARED FOR
U.S. DEPARTMENT OF ENERGY
ROCKY FLATS ENVIRONMENTAL TECHNOLOGY SITE
GOLDEN, COLORADO

Figure II.3.3-7

Solar Evaporation Ponds
Operable Unit No. 4, IM/IRA EA DD
Initial Moisture Content versus Dry Bulk Density

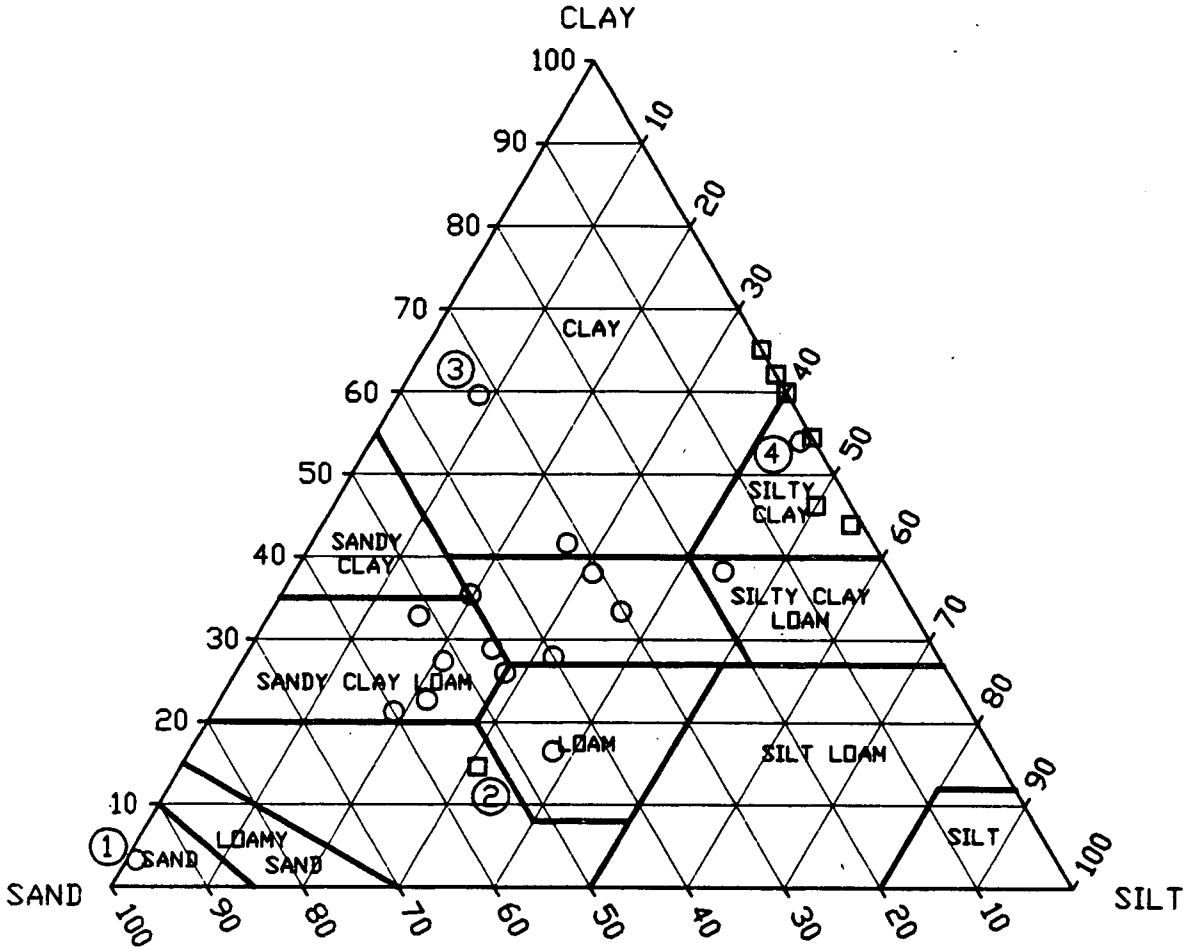

□ BEDROCK SAMPLES

○ RFA SOILS SAMPLES

	SAMPLE	BOREHOLE	USGS/Wentworth
1	BH40405AE	44393	SW
2	BH40609AE	40993	Sandstone
3	BH40611AE	42893	GC
4	BH40401AE	40593	CH

Sand, Silt, and Clay in percent by weight (adjusted to 100% without gravel fraction)

Percentages reflect clay (below 0.002 mm), silt (0.002-0.05 mm), and sand (0.05-2.0 mm) in the basic soil textural classes

Source: Hillel (1982)

PREPARED FOR
U.S. DEPARTMENT OF ENERGY
ROCKY FLATS ENVIRONMENTAL TECHNOLOGY SITE
GOLDEN, COLORADO

Figure II.3.3-8

OU4 Phase I RFI/RI
Sand-Silt-Clay Textural Triangle (USDA Classification)

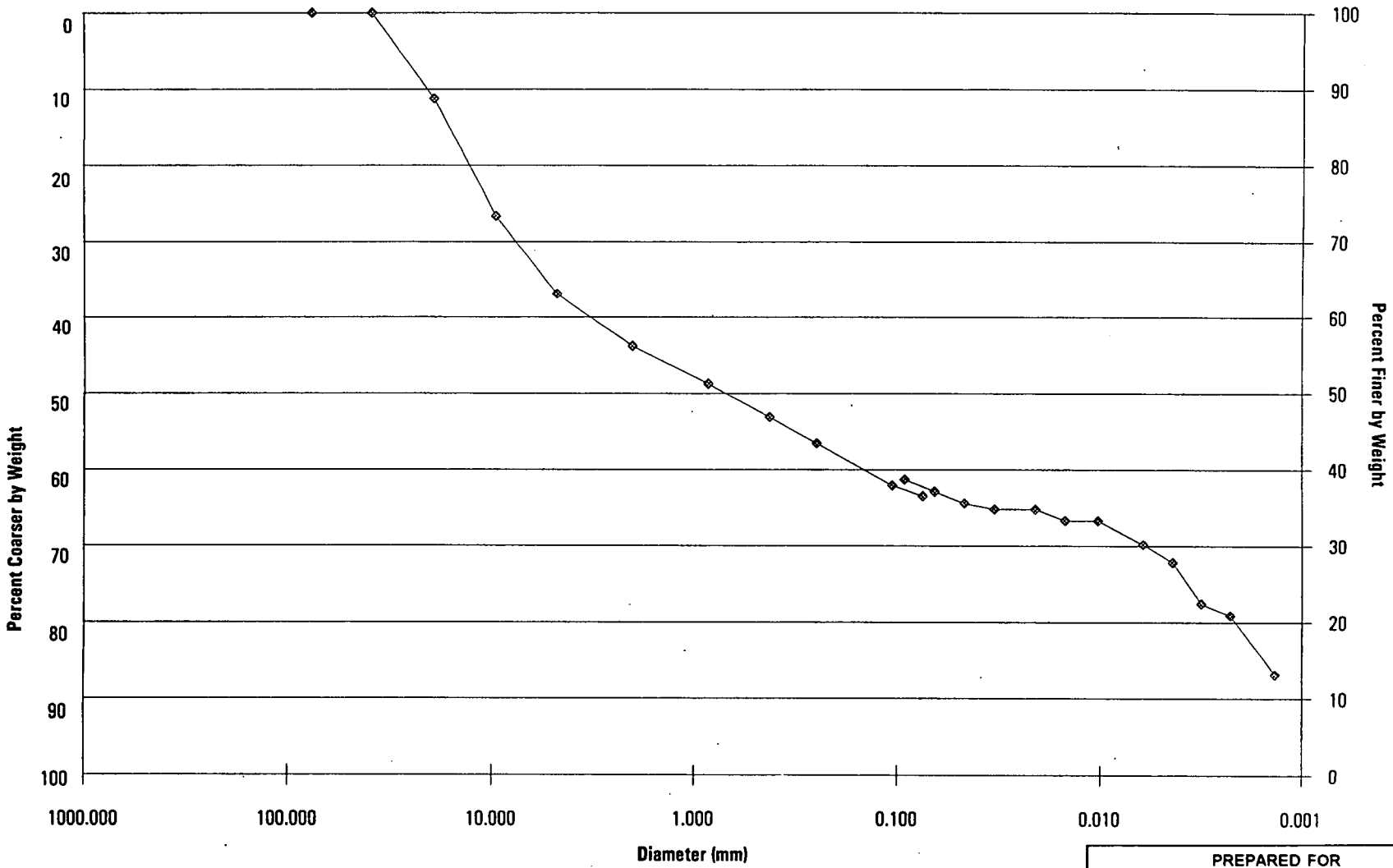

PREPARED FOR
U.S. DEPARTMENT OF ENERGY
ROCKY FLATS ENVIRONMENTAL TECHNOLOGY SITE
GOLDEN, COLORADO

Figure II.3.3-9

Solar Evaporation Ponds
Operable Unit No. 4, IM/IRA EA DD
Particle-Size Distribution,
Sample BH40600AE, Borehole 43193

rf85x11h

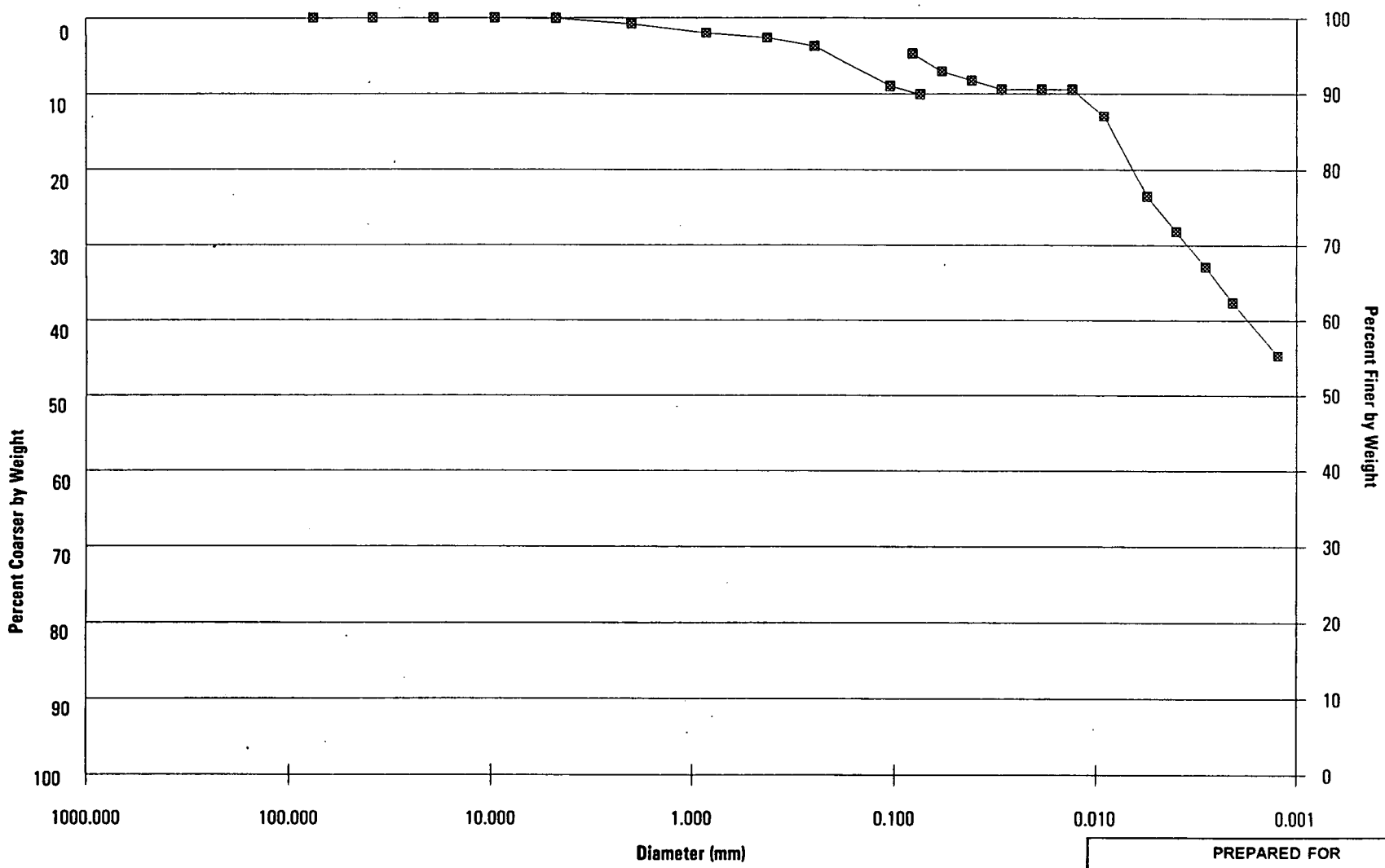

PREPARED FOR
U.S. DEPARTMENT OF ENERGY
ROCKY FLATS ENVIRONMENTAL TECHNOLOGY SITE
GOLDEN, COLORADO

Figure II.3.3-10

Solar Evaporation Ponds
Operable Unit No. 4, IM/IRA EA DD
Particle-Size Distribution,
sample BH40405AE, Borehole 44393

rf85x11h

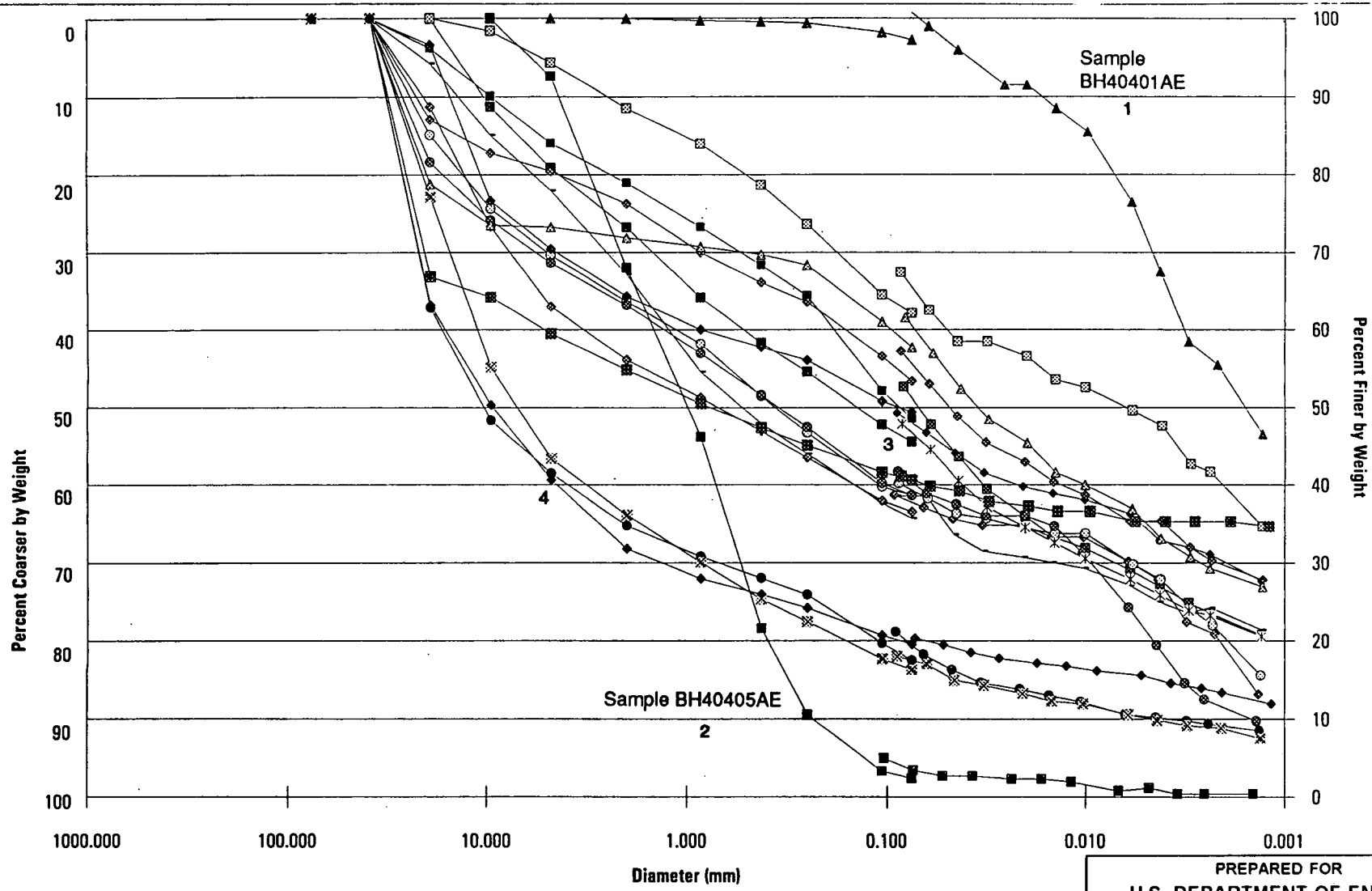

SAMPLE	BOREHOLE	USCS
BH40401AE	40593	CH
BH40405AE	44393	SW

GROUPS

1. Finer Grained RFA Soils
2. Coarser Grained RFA Soils
3. Majority of RFA Soils
4. Coarse Grain RFA Soils

PREPARED FOR
U.S. DEPARTMENT OF ENERGY
ROCKY FLATS ENVIRONMENTAL TECHNOLOGY SITE
GOLDEN, COLORADO

Figure II.3.3-11

OU4 Phase 1 RFI/RI
Composite Particle-Size Distribution Curves
Subsurface Soils

rf85x11h

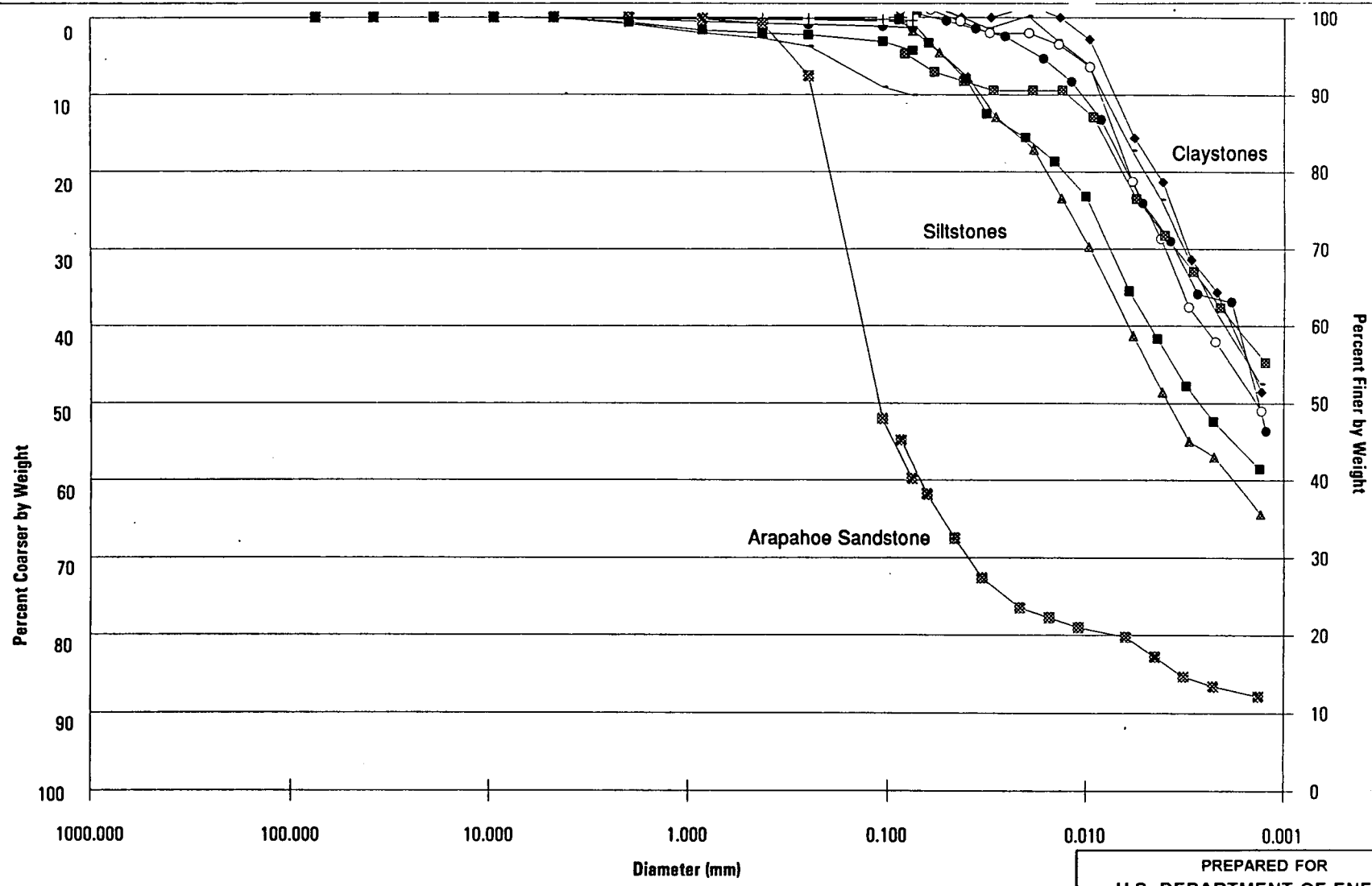

PREPARED FOR
U.S. DEPARTMENT OF ENERGY
ROCKY FLATS ENVIRONMENTAL TECHNOLOGY SITE
GOLDEN, COLORADO

Figure II.3.3-12

Solar Evaporation Ponds
Operable Unit No. 4, IM/IRA EA DD
Composite Particle-Size Distribution Curves
Bedrock Lithologies

rf85x11h

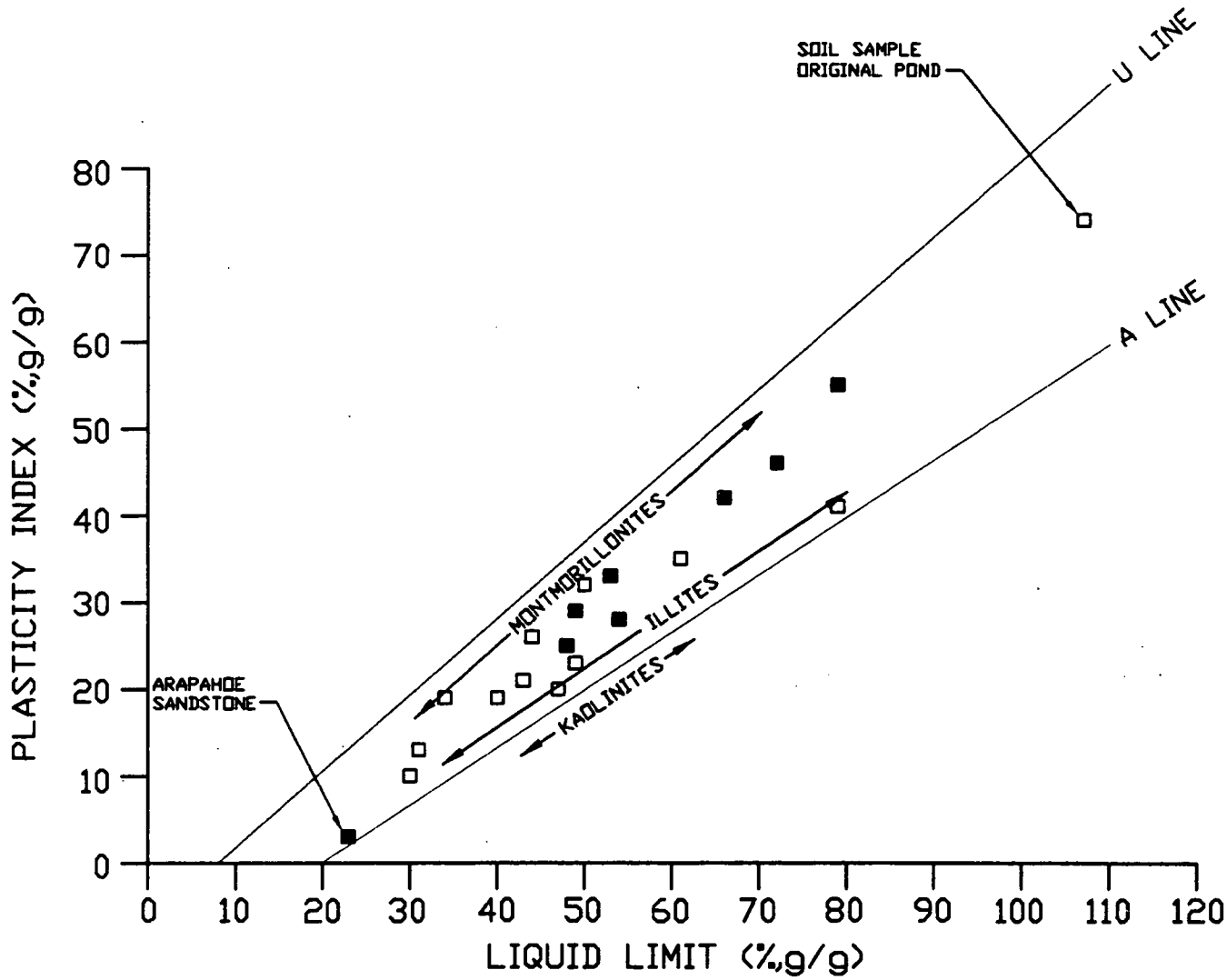

LEGEND

- □ RFA SOILS
- ■ BEDROCK
- A LINE - SEPARATION BETWEEN CLAY AND SILTS
- U LINE - UPPER LIMIT LINE OF SOILS

PREPARED FOR
U.S. DEPARTMENT OF ENERGY
ROCKY FLATS ENVIRONMENTAL
TECHNOLOGY SITE
GOLDEN, COLORADO

Figure II.3.3-13

Solar Evaporation Ponds
Operable Unit No. 4, IM/IRA EA DD
Soil and Bedrock Plasticity Classification

SOURCE: Holtz and Kovacs (1981)

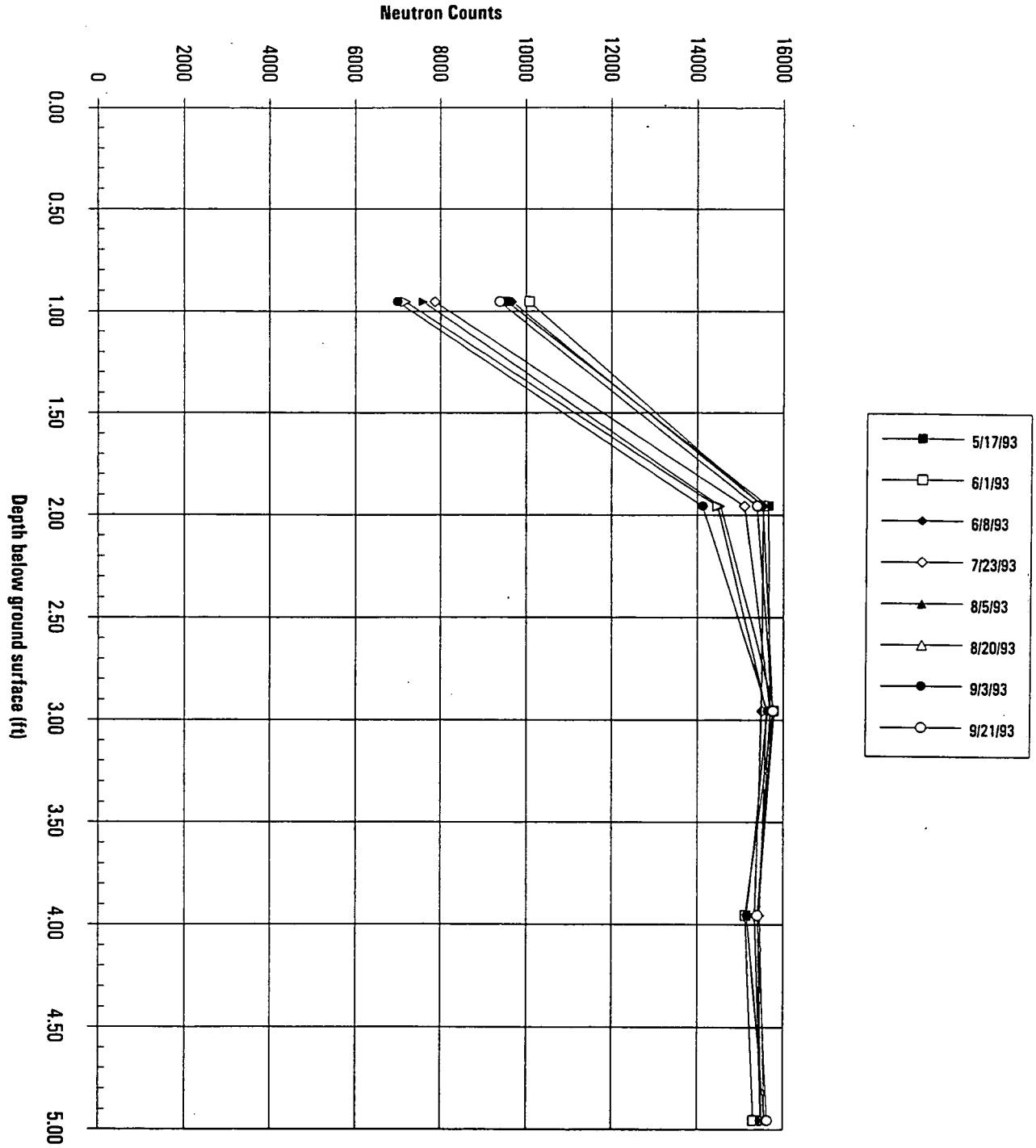

PREPARED FOR
U.S. DEPARTMENT OF ENERGY
ROCKY FLATS ENVIRONMENTAL TECHNOLOGY SITE
GOLDEN, COLORADO

Figure II.3.3-17

Solar Evaporation Ponds
Operable Unit No. 4, IM/IRA EA DD
Neutron Probe Measurements - Borehole 40293

rl85x11

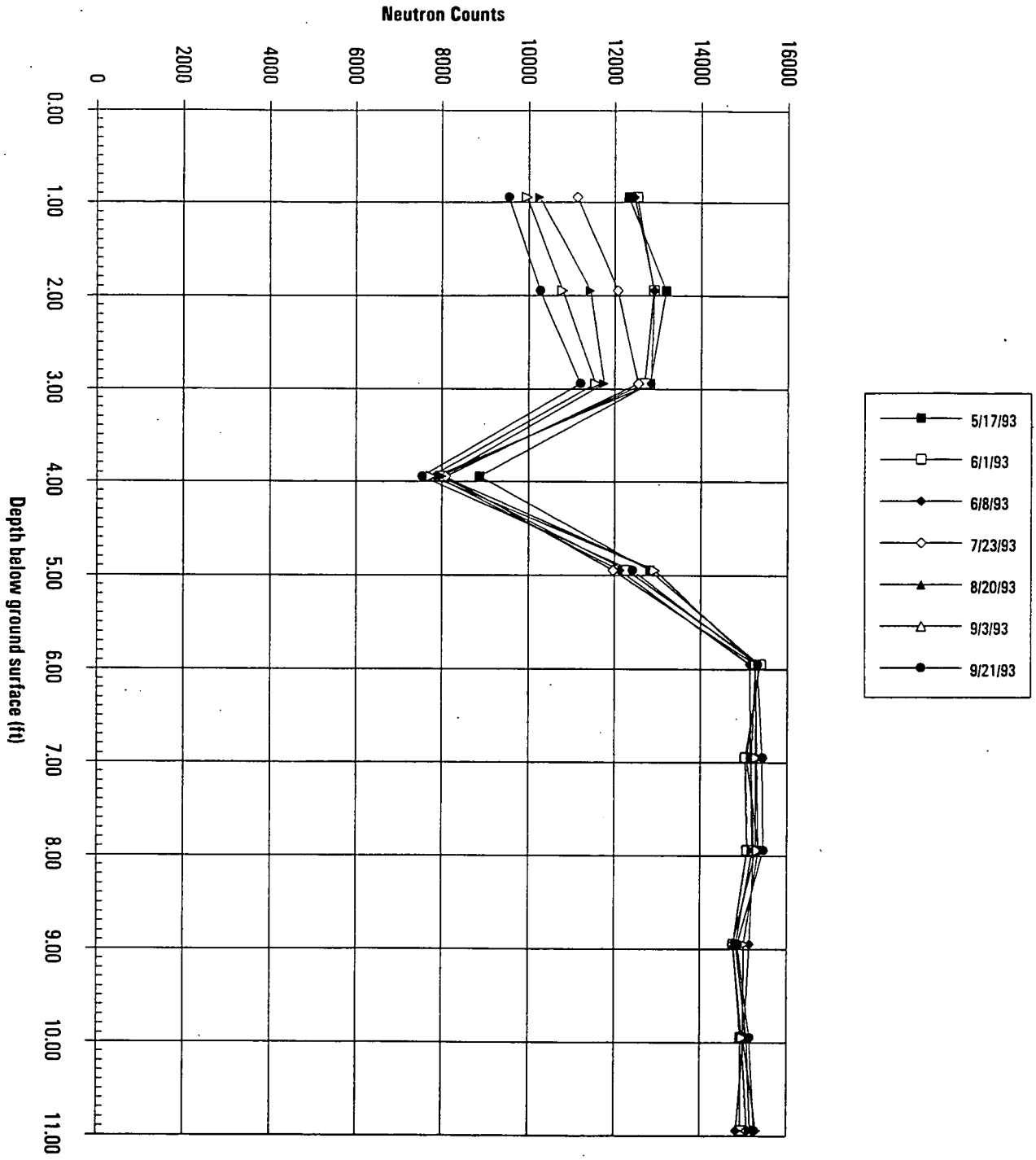

PREPARED FOR
U.S. DEPARTMENT OF ENERGY
ROCKY FLATS ENVIRONMENTAL TECHNOLOGY SITE
GOLDEN, COLORADO

Figure II.3.3-18

Solar Evaporation Ponds
Operable Unit No. 4, IM/IRA EA DD
Neutron Probe Measurements - Borehole 40393

rf85x11

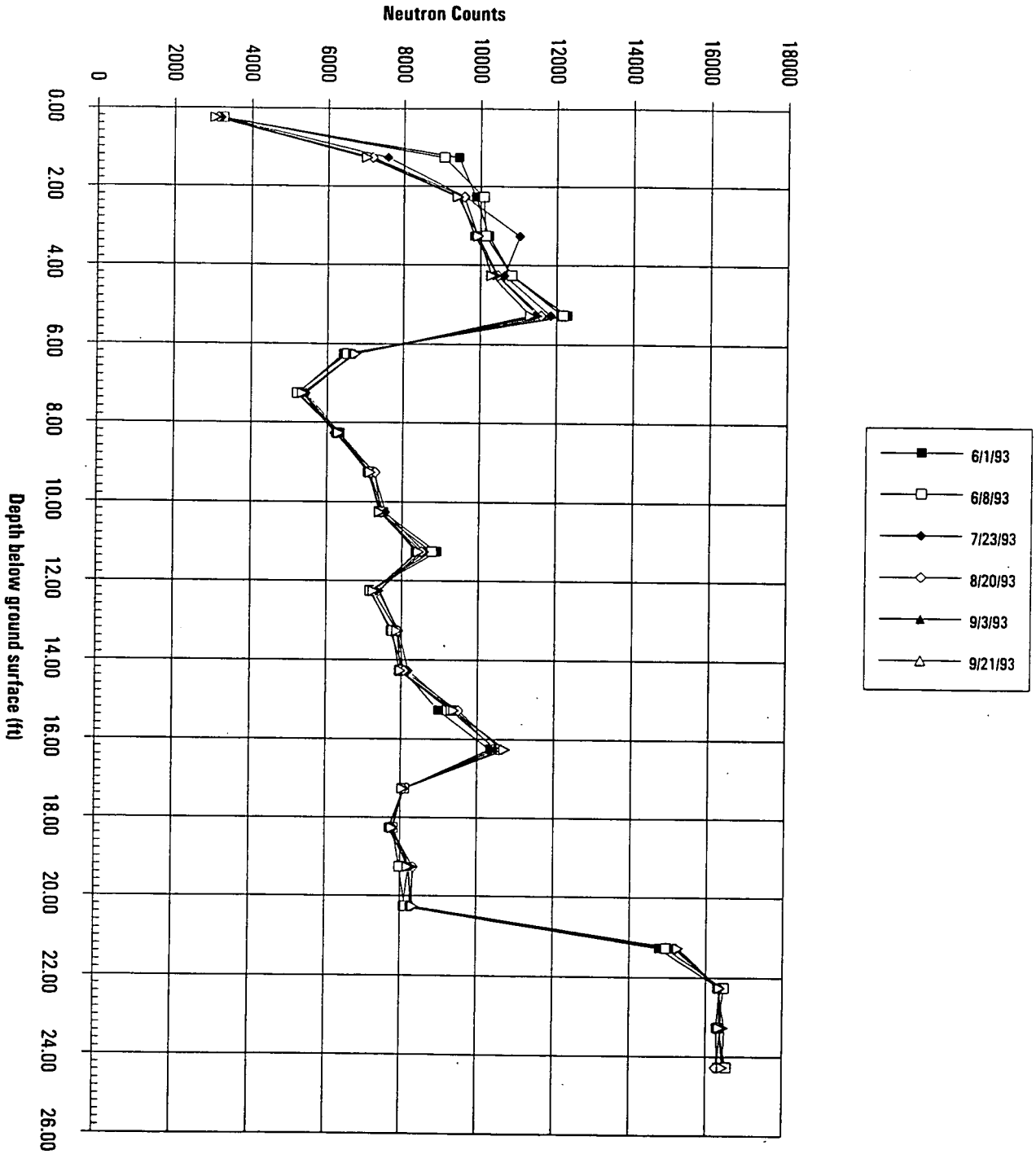

PREPARED FOR
U.S. DEPARTMENT OF ENERGY
ROCKY FLATS ENVIRONMENTAL TECHNOLOGY SITE
GOLDEN, COLORADO

Figure II.3.3-19

Solar Evaporation Ponds
Operable Unit No. 4, IM/IRA EA DD
Neutron Probe Measurements - Borehole 40593

rf85x11

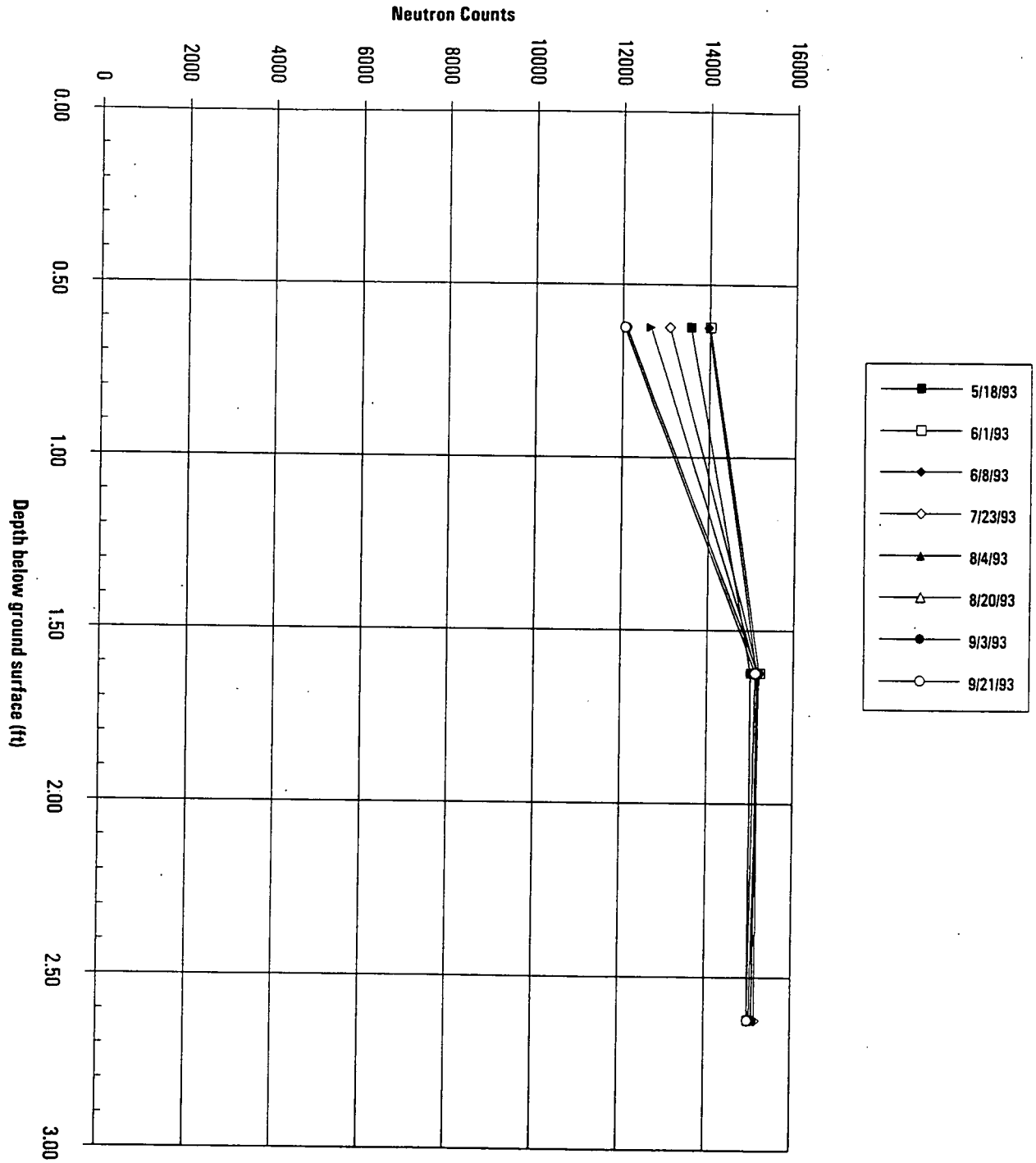

PREPARED FOR
U.S. DEPARTMENT OF ENERGY
ROCKY FLATS ENVIRONMENTAL TECHNOLOGY SITE
GOLDEN, COLORADO

Figure II.3.3-20

Solar Evaporation Ponds
Operable Unit No. 4, IM/IRA EA DD
Neutron Probe Measurements - Borehole 40693

rf85x11

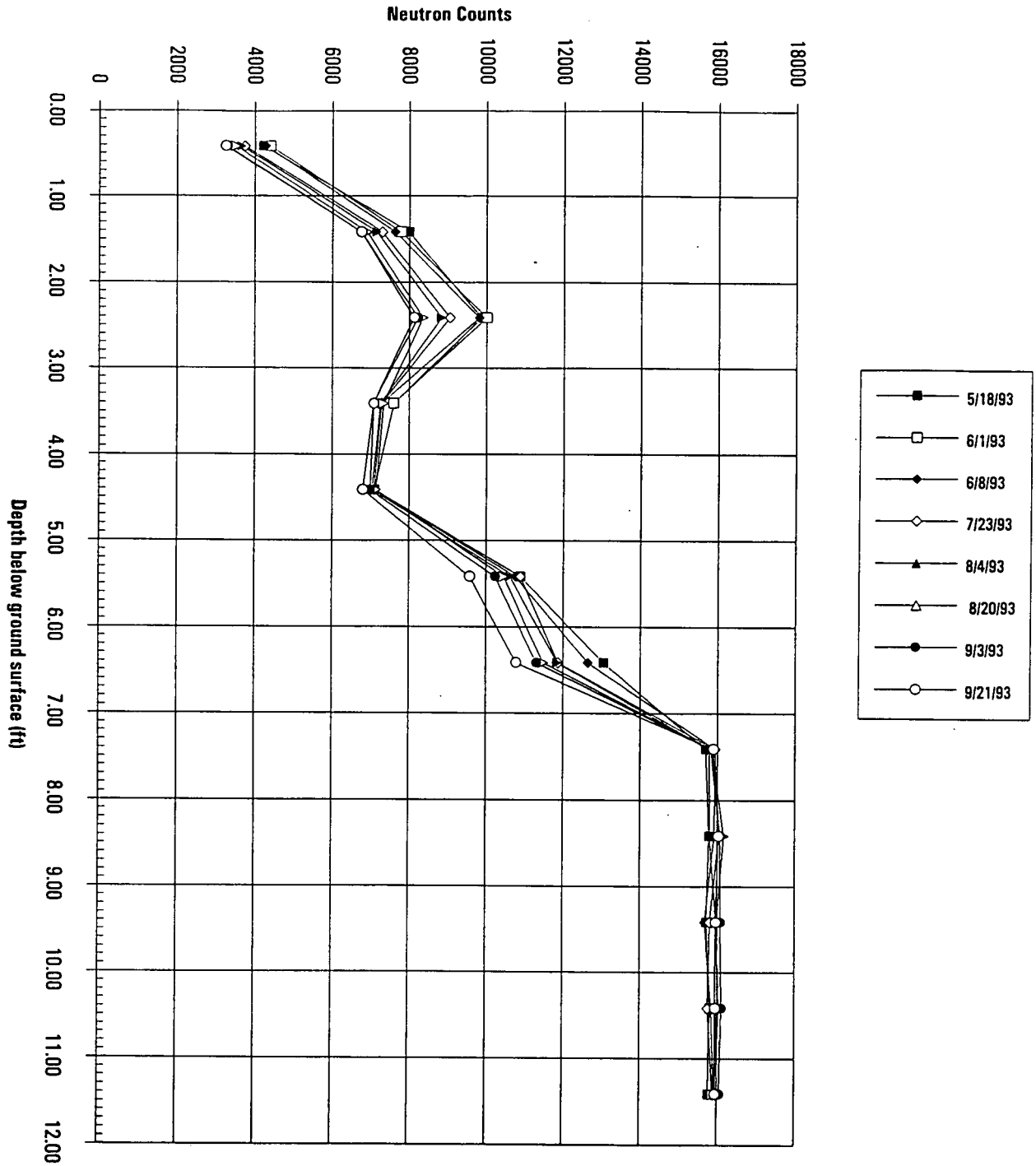

PREPARED FOR
U.S. DEPARTMENT OF ENERGY
ROCKY FLATS ENVIRONMENTAL TECHNOLOGY SITE
GOLDEN, COLORADO

Figure II.3.3-21

Solar Evaporation Ponds
Operable Unit No. 4, IM/IRA EA DD
Neutron Probe Measurements - Borehole 40793

rf85x11

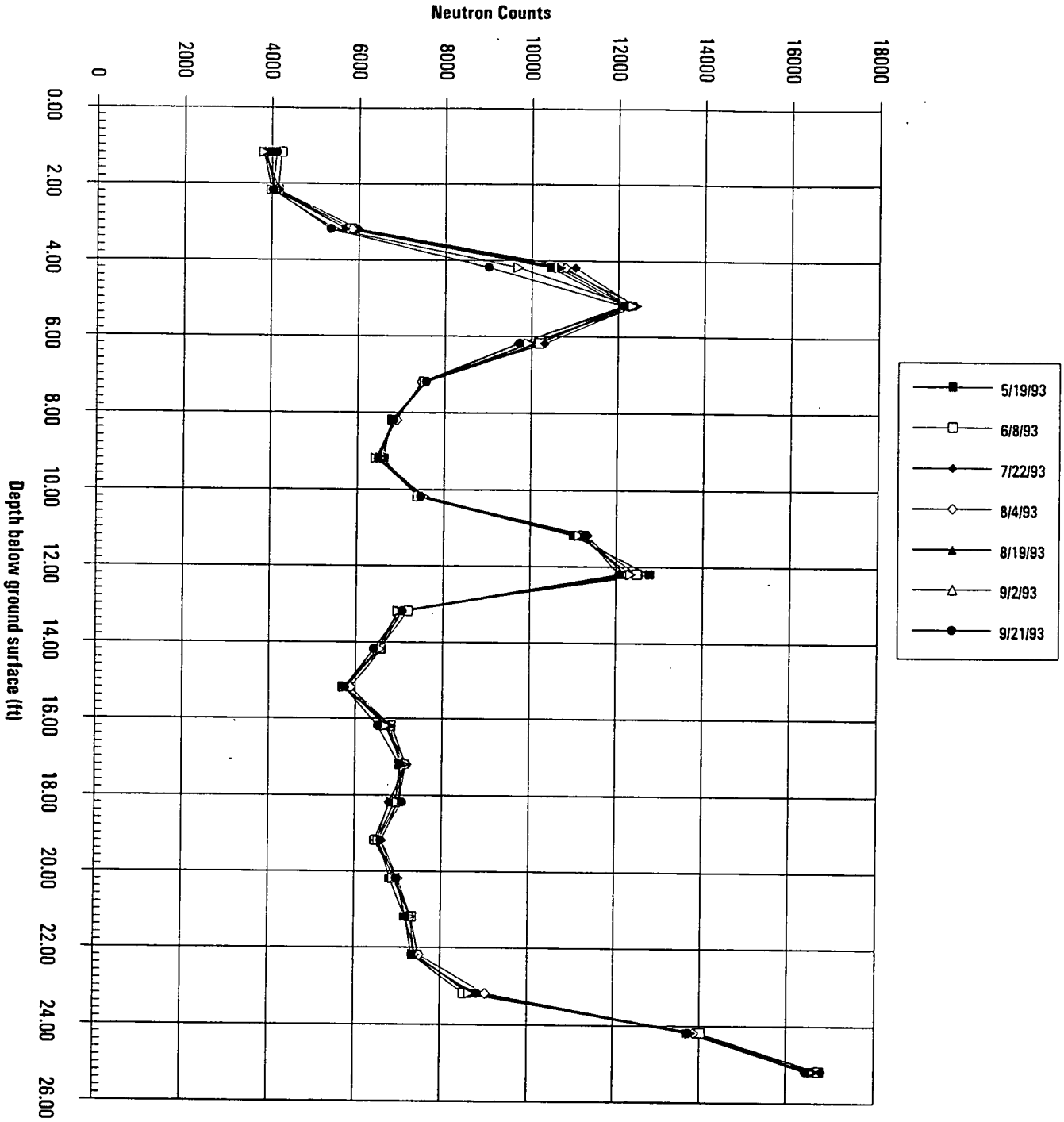

PREPARED FOR
U.S. DEPARTMENT OF ENERGY
ROCKY FLATS ENVIRONMENTAL TECHNOLOGY SITE
GOLDEN, COLORADO

Figure II.3.3-22

Solar Evaporation Ponds
Operable Unit No. 4, IM/IRA EA DD
Neutron Probe Measurements - Borehole 40993

rf85x11

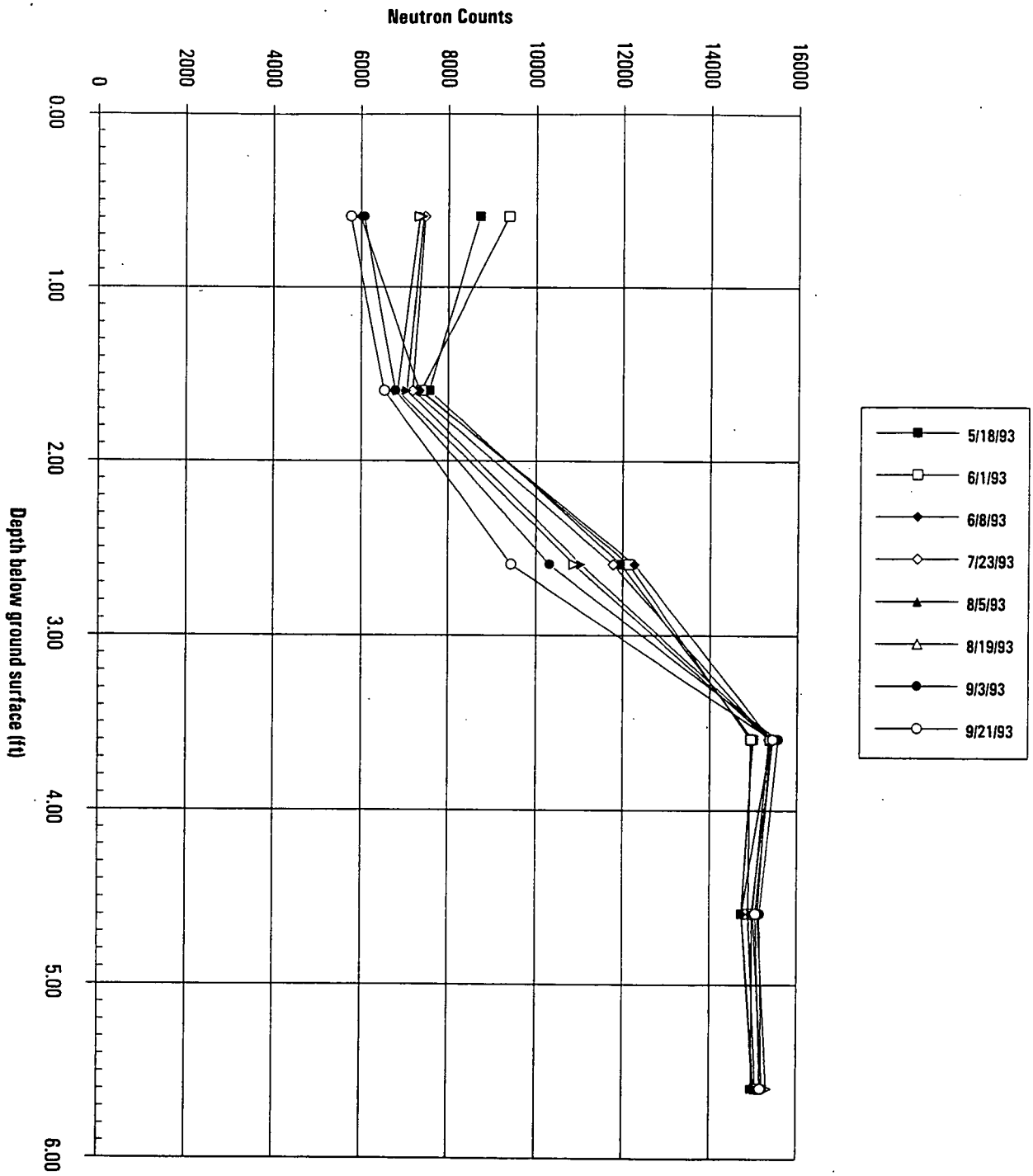

PREPARED FOR
U.S. DEPARTMENT OF ENERGY
ROCKY FLATS ENVIRONMENTAL TECHNOLOGY SITE
GOLDEN, COLORADO

Figure II.3.3-23

Solar Evaporation Ponds
Operable Unit No. 4, IM/IRA EA DD
Neutron Probe Measurements - Borehole 41293

rf85x11

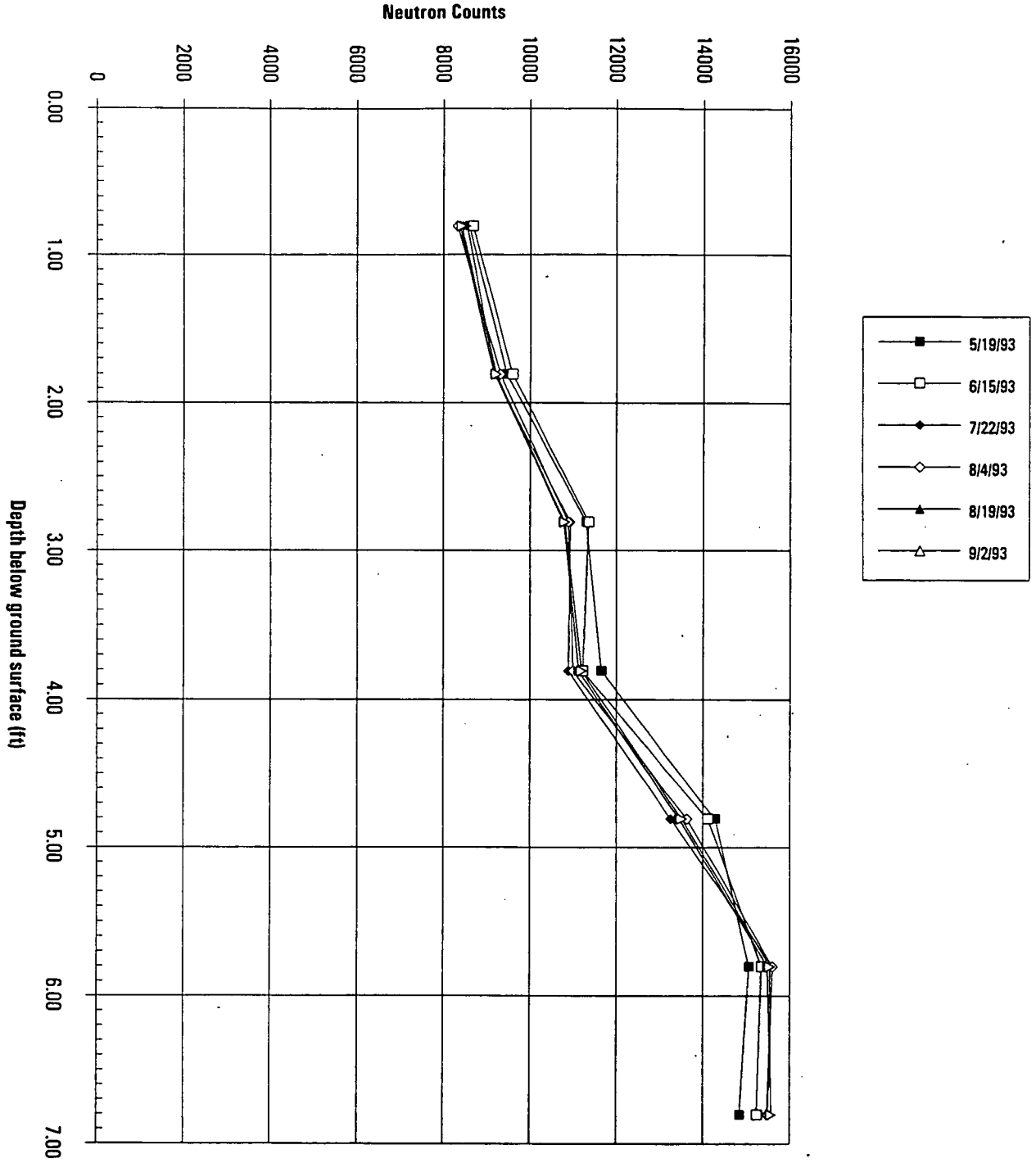

PREPARED FOR
U.S. DEPARTMENT OF ENERGY
ROCKY FLATS ENVIRONMENTAL TECHNOLOGY SITE
GOLDEN, COLORADO

Figure II.3.3-24

Solar Evaporation Ponds
Operable Unit No. 4, IM/IRA EA DD
Neutron Probe Measurements - Borehole 41593

rf85x11

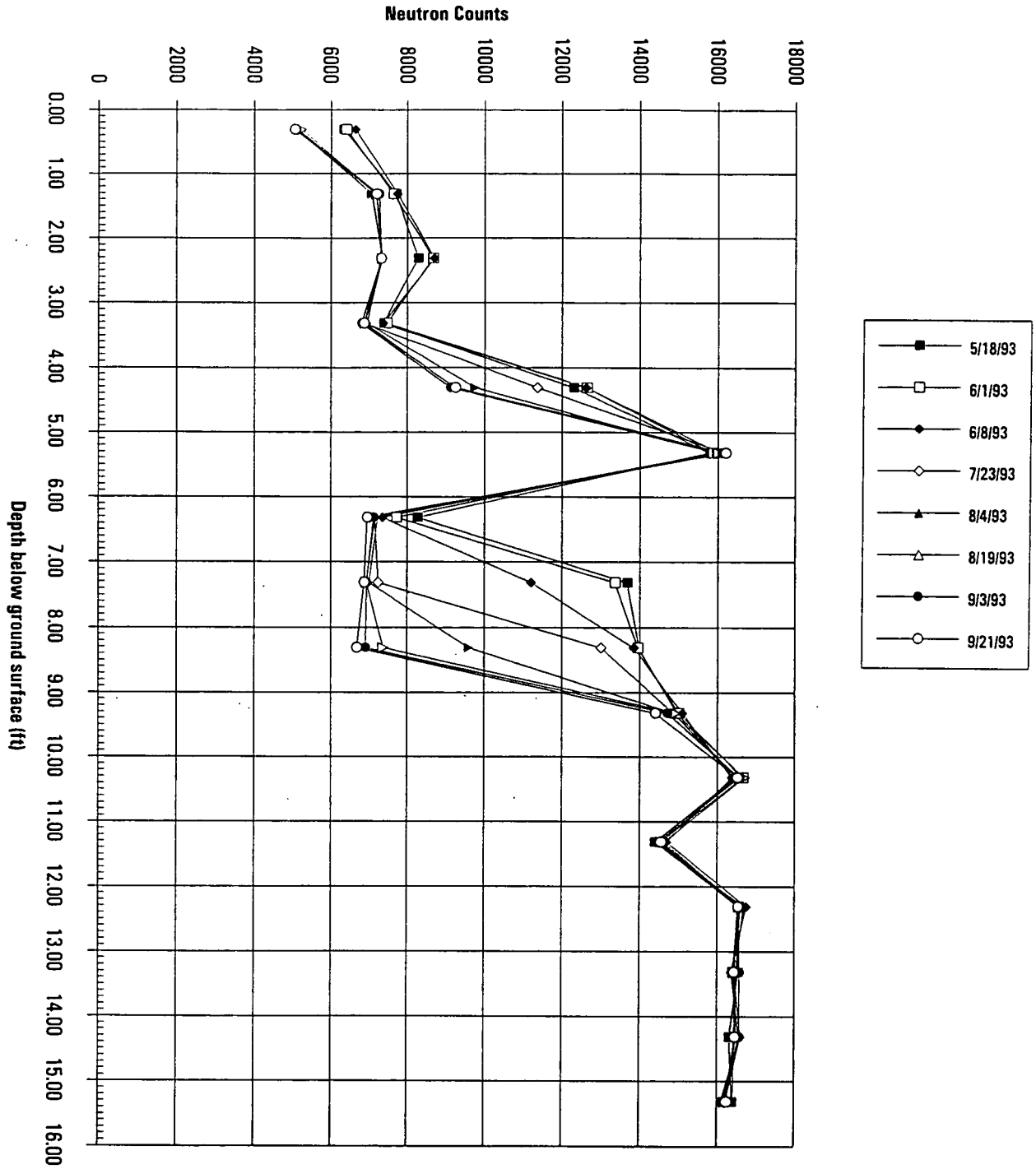

PREPARED FOR
U.S. DEPARTMENT OF ENERGY
ROCKY FLATS ENVIRONMENTAL TECHNOLOGY SITE
GOLDEN, COLORADO

Figure II.3.3-25

Solar Evaporation Ponds
Operable Unit No. 4, IM/IRA EA DD
Neutron Probe Measurements - Borehole 41793

rl85x11

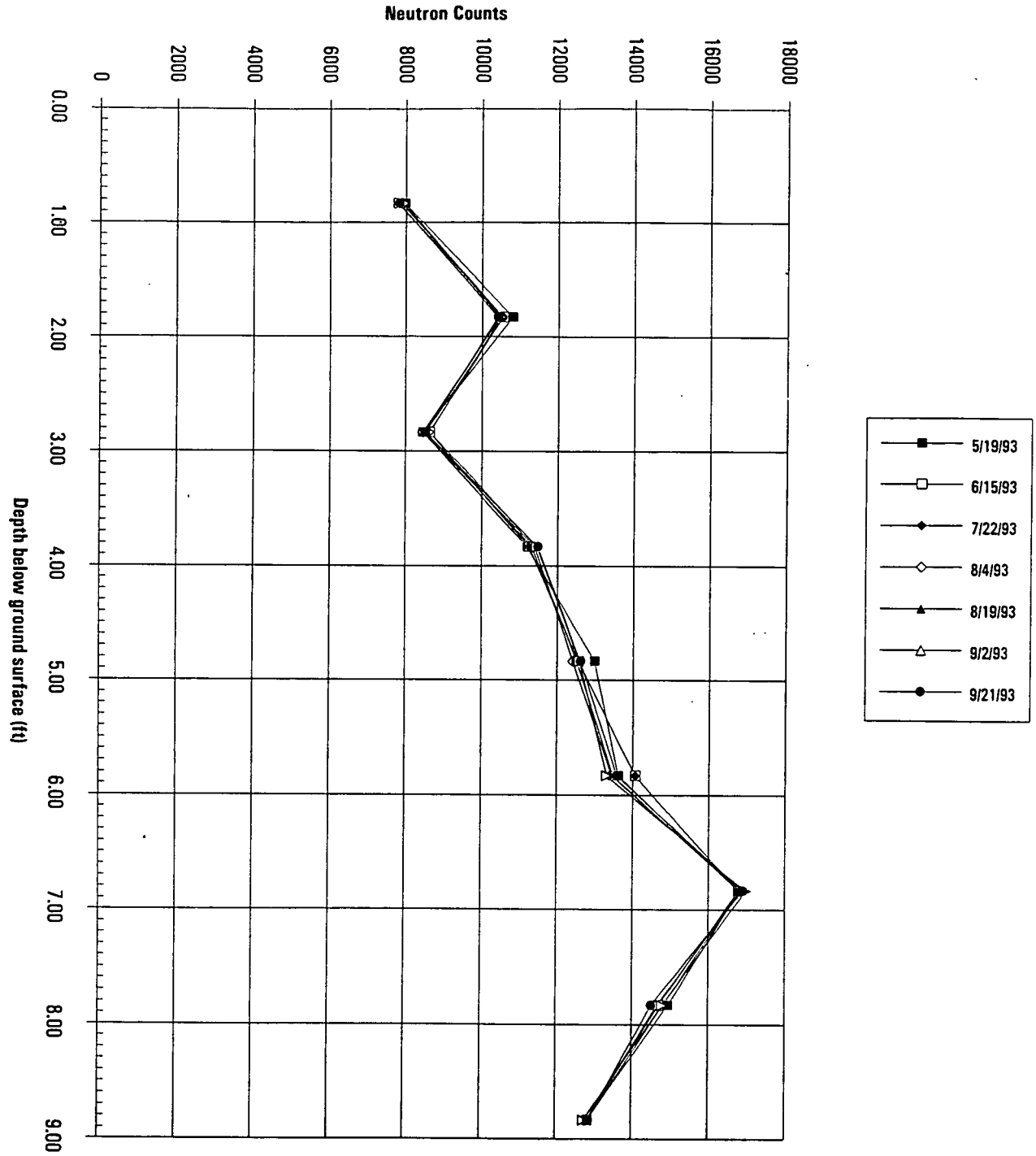

PREPARED FOR
U.S. DEPARTMENT OF ENERGY
ROCKY FLATS ENVIRONMENTAL TECHNOLOGY SITE
GOLDEN, COLORADO

Figure II.3.3-26

Solar Evaporation Ponds
Operable Unit No. 4, IM/IRA EA DD
Neutron Probe Measurements - Borehole 42493

rf85x11

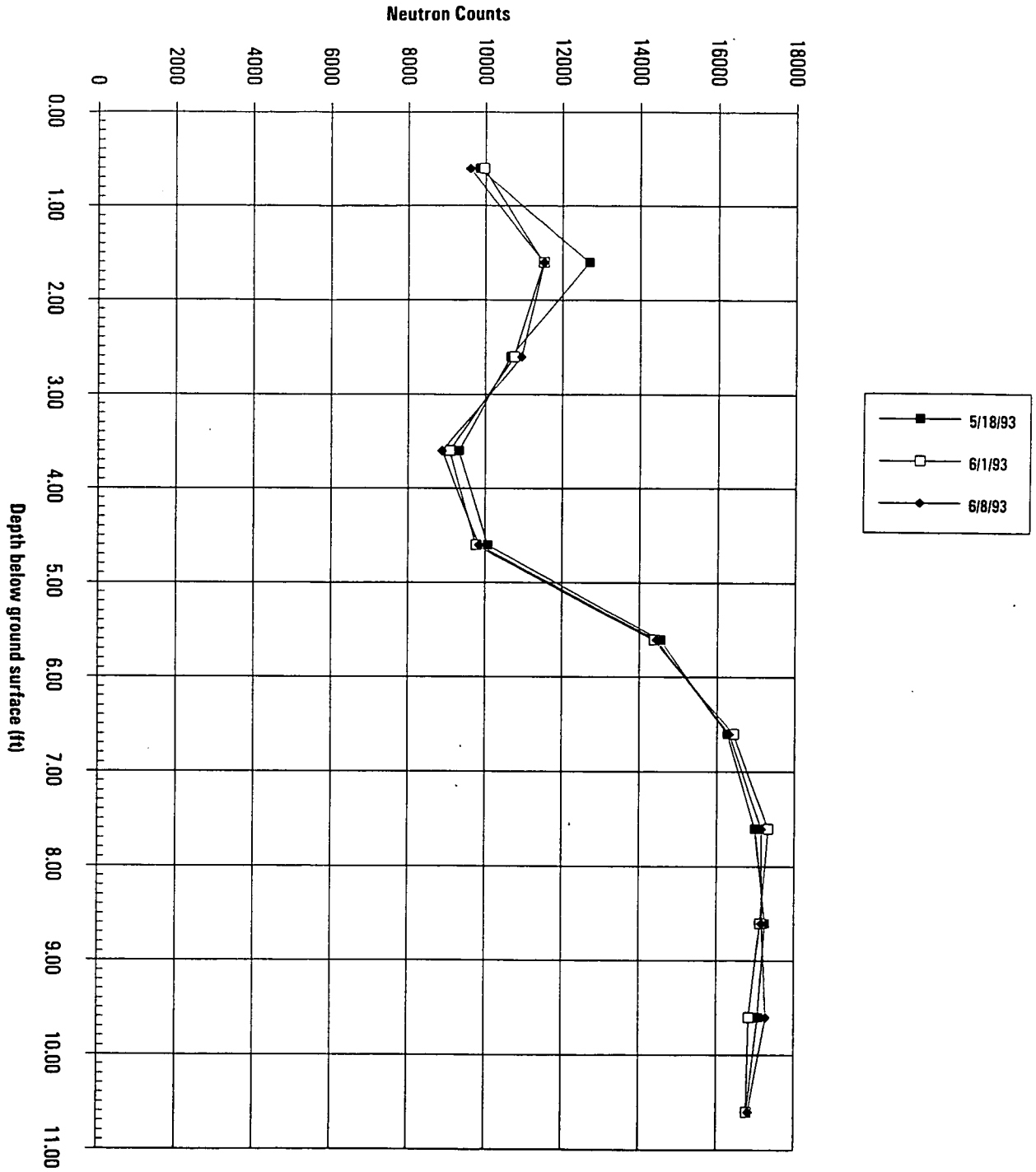

PREPARED FOR
U.S. DEPARTMENT OF ENERGY
ROCKY FLATS ENVIRONMENTAL TECHNOLOGY SITE
GOLDEN, COLORADO

Figure II.3.3-27

Solar Evaporation Ponds
Operable Unit No. 4, IM/IRA EA DD
Neutron Probe Measurements - Borehole 42893

rl85x11

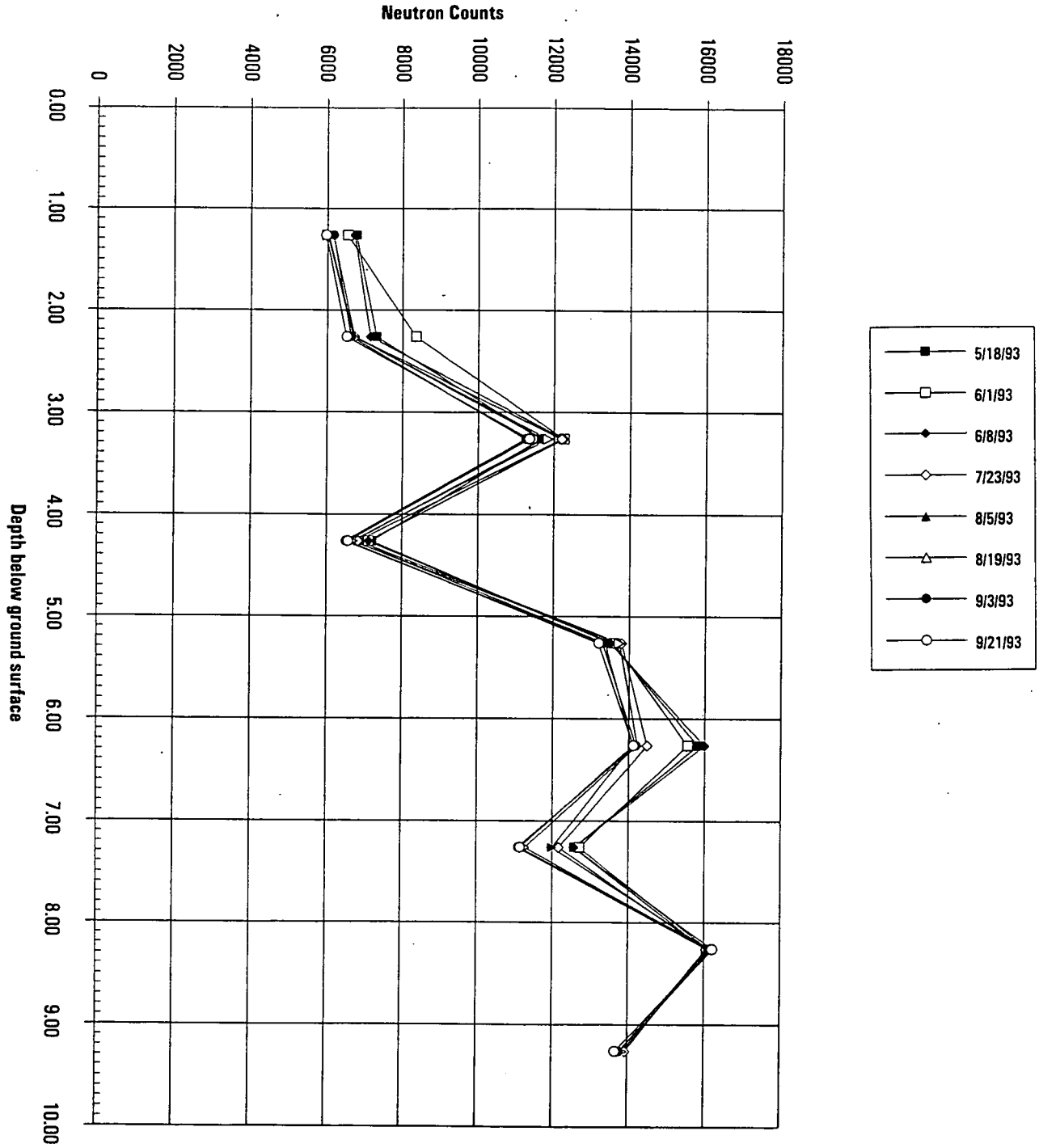

PREPARED FOR
U.S. DEPARTMENT OF ENERGY
ROCKY FLATS ENVIRONMENTAL TECHNOLOGY SITE
GOLDEN, COLORADO

Figure II.3.3-28

Solar Evaporation Ponds
Operable Unit No. 4, IM/IRA EA DD
Neutron Probe Measurements - Borehole 43193

r85x11

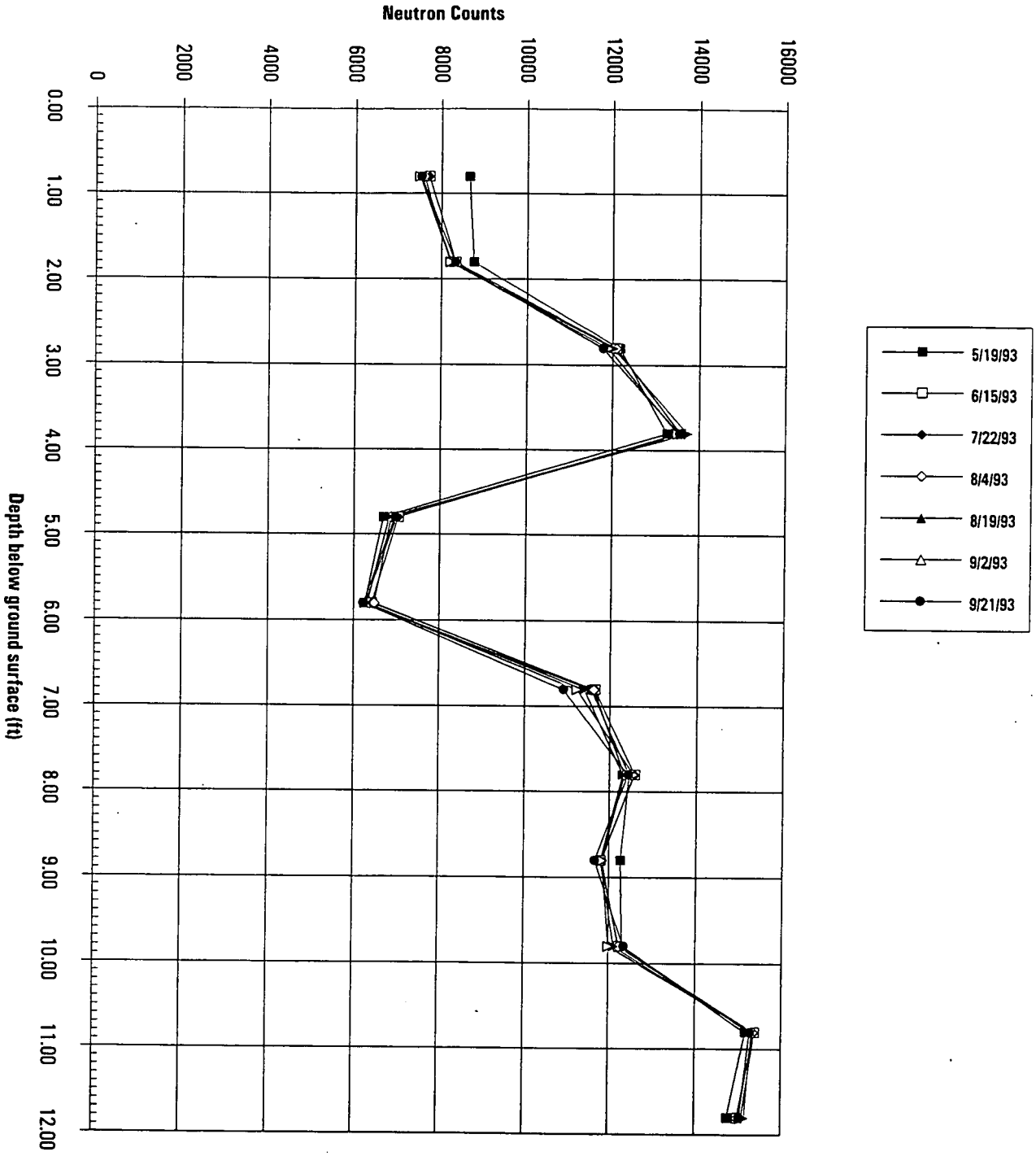

PREPARED FOR
U.S. DEPARTMENT OF ENERGY
ROCKY FLATS ENVIRONMENTAL TECHNOLOGY SITE
GOLDEN, COLORADO

Figure II.3.3-29

Solar Evaporation Ponds
Operable Unit No. 4, IM/IRA EA DD
Neutron Probe Measurements - Borehole 43693

rl85x11

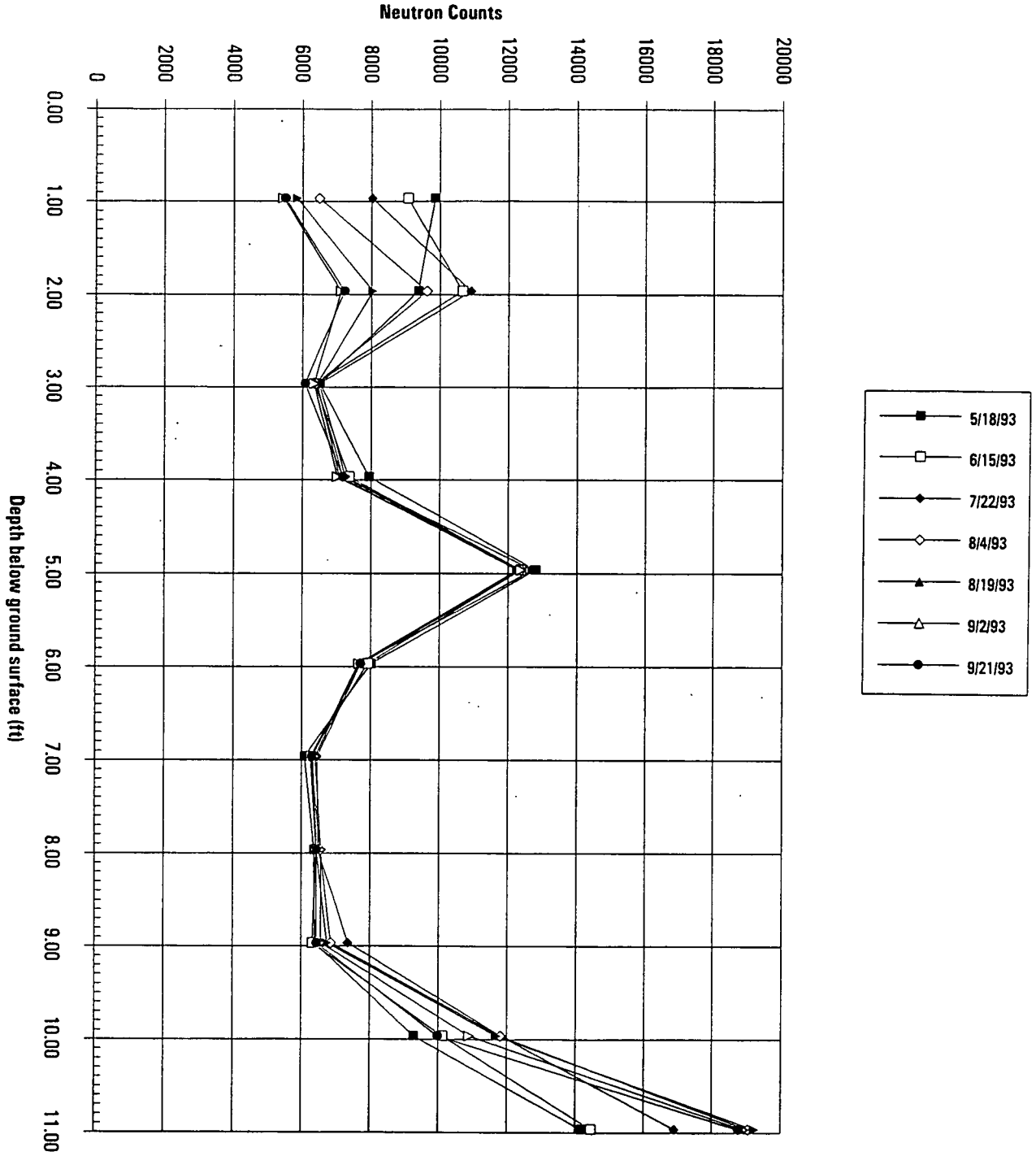

PREPARED FOR
U.S. DEPARTMENT OF ENERGY
ROCKY FLATS ENVIRONMENTAL TECHNOLOGY SITE
GOLDEN, COLORADO

Figure II.3.3-30

Solar Evaporation Ponds
Operable Unit No. 4, IM/IRA EA DD
Neutron Probe Measurements - Borehole 43793

rf85x11

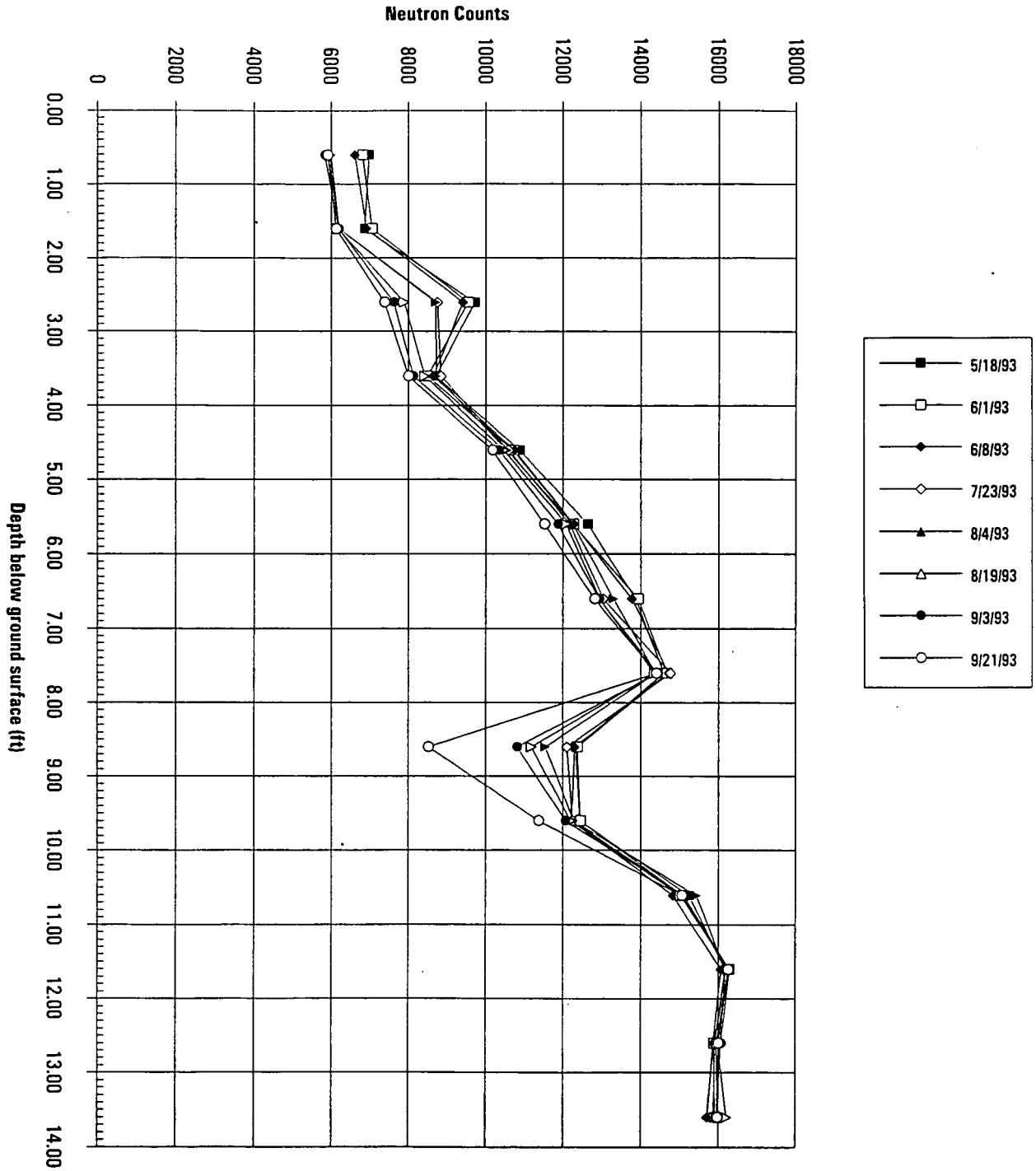

PREPARED FOR
U.S. DEPARTMENT OF ENERGY
ROCKY FLATS ENVIRONMENTAL TECHNOLOGY SITE
GOLDEN, COLORADO

Figure II.3.3-31

Solar Evaporation Ponds
Operable Unit No. 4, IM/IRA EA DD
Neutron Probe Measurements - Borehole 44093

rf85x11

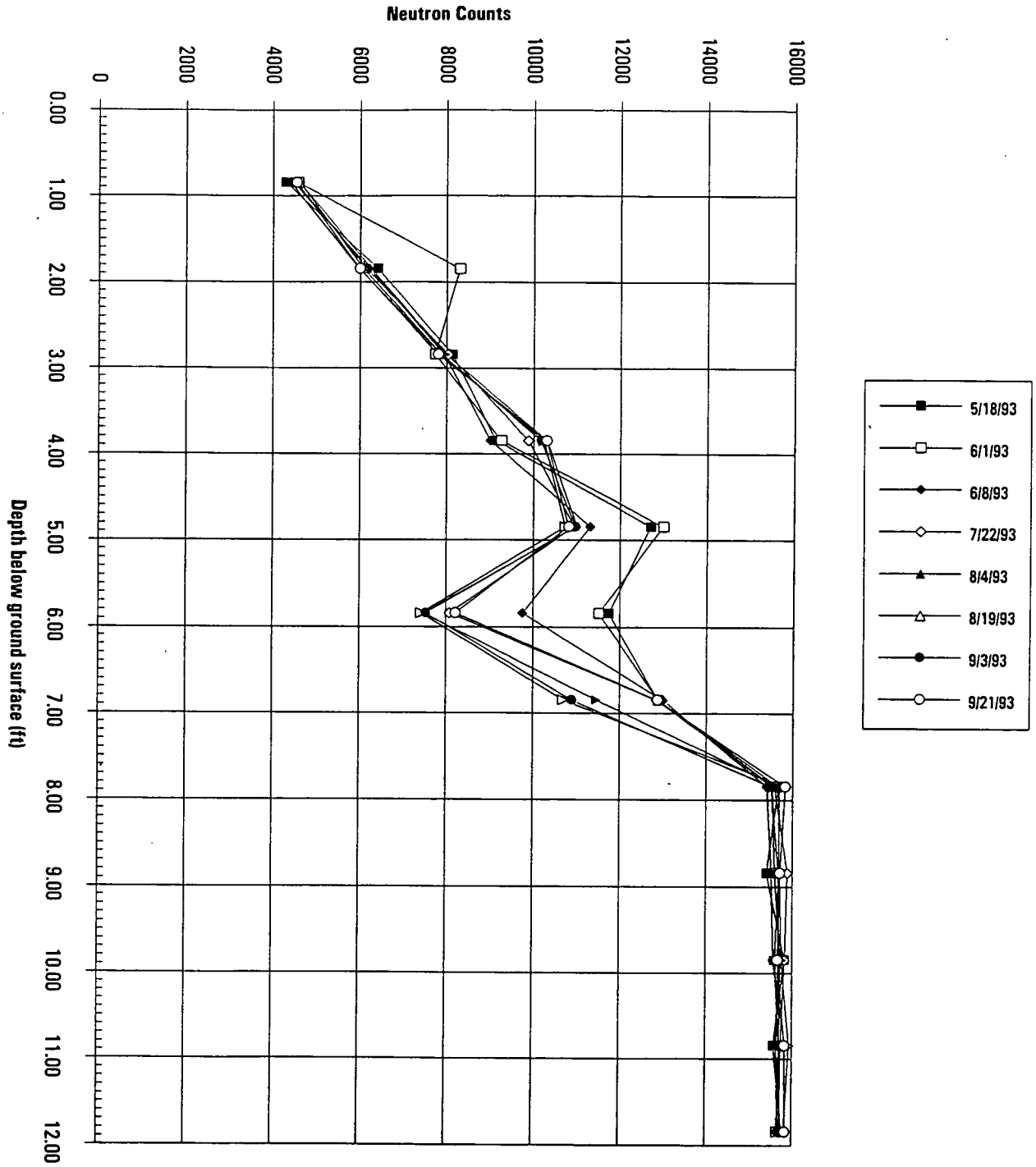

PREPARED FOR
U.S. DEPARTMENT OF ENERGY
ROCKY FLATS ENVIRONMENTAL TECHNOLOGY SITE
GOLDEN, COLORADO

Figure II.3.3-32

Solar Evaporation Ponds
Operable Unit No. 4, IM/IRA EA DD
Neutron Probe Measurements - Borehole 44393

rl85x11

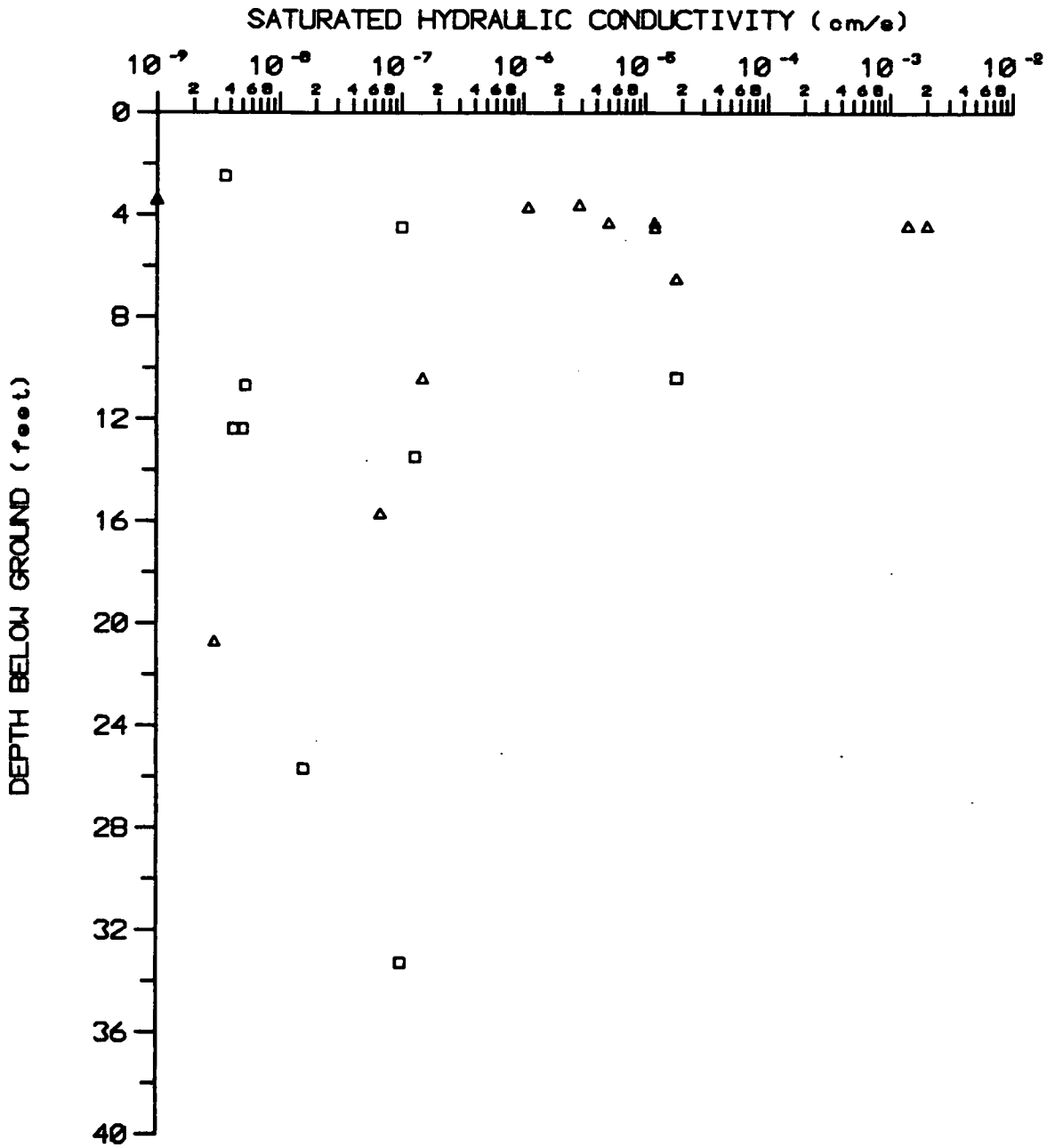

□ BEDROCK (SPRING '93)

△ ALLUVIUM (SPRING '93)

PREPARED FOR
U.S. DEPARTMENT OF ENERGY
ROCKY FLATS ENVIRONMENTAL TECHNOLOGY SITE
GOLDEN, COLORADO

Figure II.3.3-33

Solar Evaporation Ponds
Operable Unit No. 4, IM/IRA EA DD
Saturated Hydraulic Conductivity versus Depth

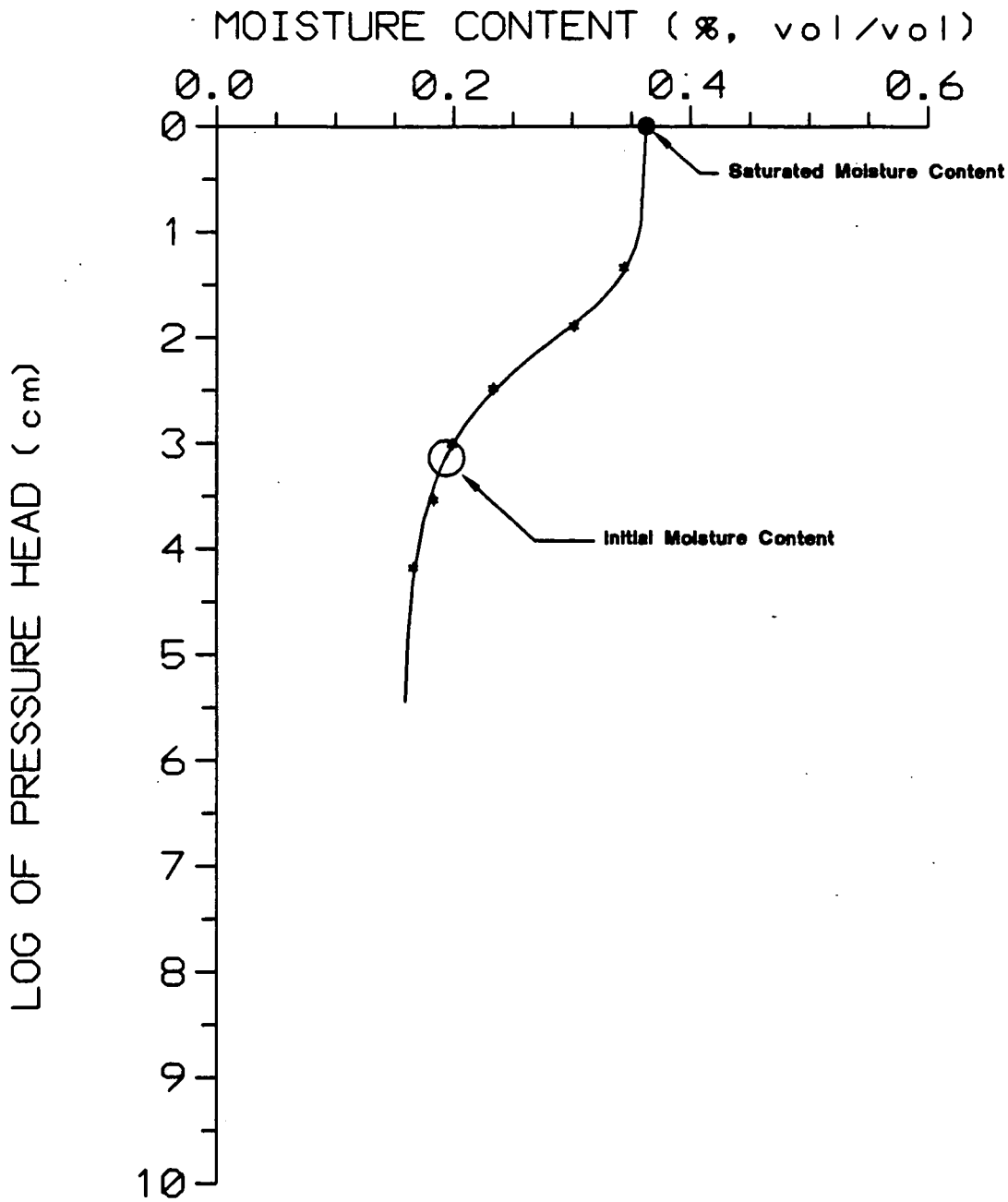

●**** Observed Data

——— Calculated

PREPARED FOR

U.S. DEPARTMENT OF ENERGY

ROCKY FLATS ENVIRONMENTAL TECHNOLOGY SITE
GOLDEN, COLORADO

Figure II.3.3-34

Solar Evaporation Ponds
Operable Unit No. 4, IM/IRA EA DD
Example of Pressure Head-Moisture Content Relationship

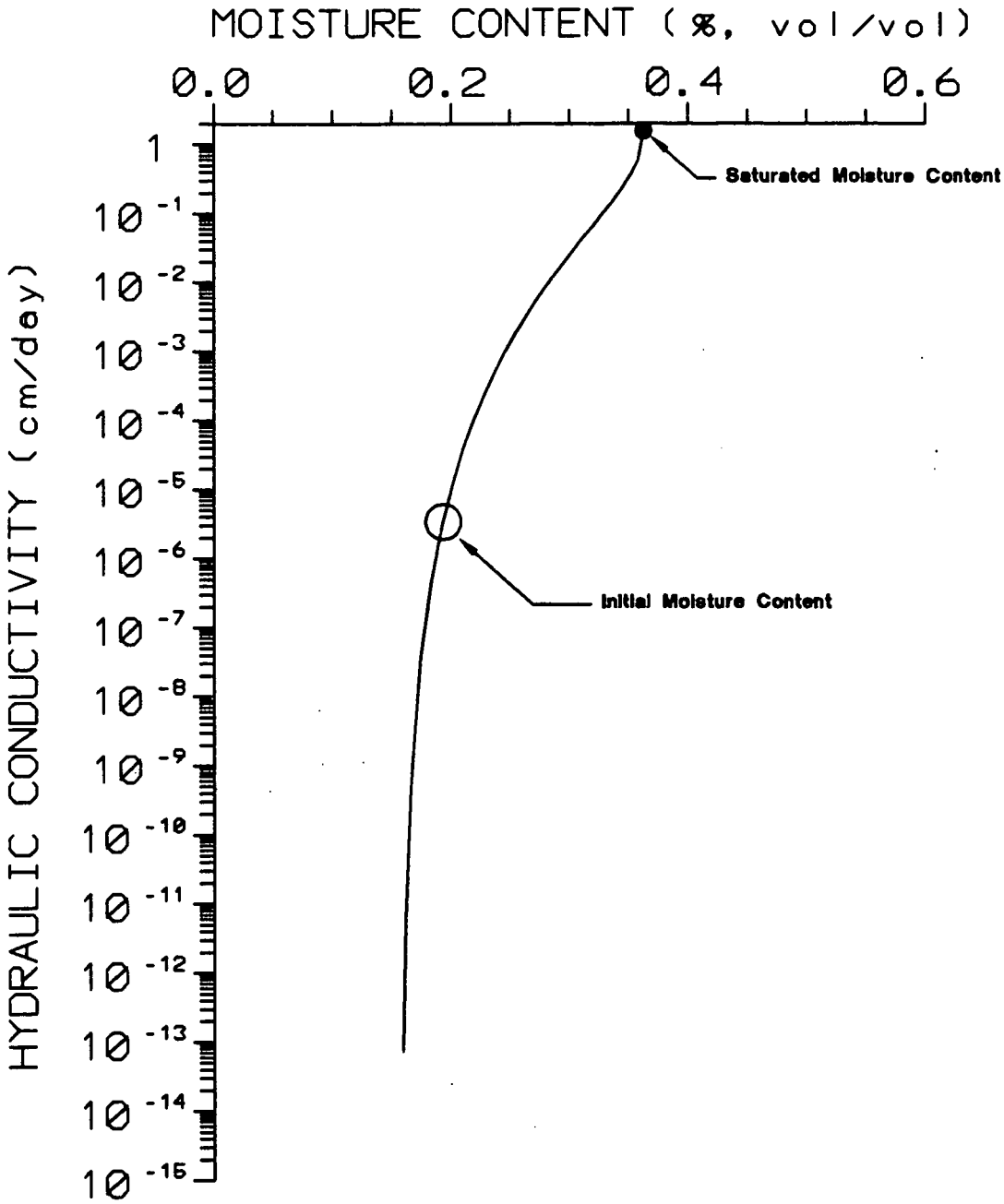

Calculated

PREPARED FOR

U.S. DEPARTMENT OF ENERGY

ROCKY FLATS ENVIRONMENTAL TECHNOLOGY SITE
GOLDEN, COLORADO

Figure II.3.3-35

Solar Evaporation Ponds
Operable Unit No. 4, IM/IRA EA DD
Example of Unsaturated Hydraulic Conductivity-Moisture Content Relationship

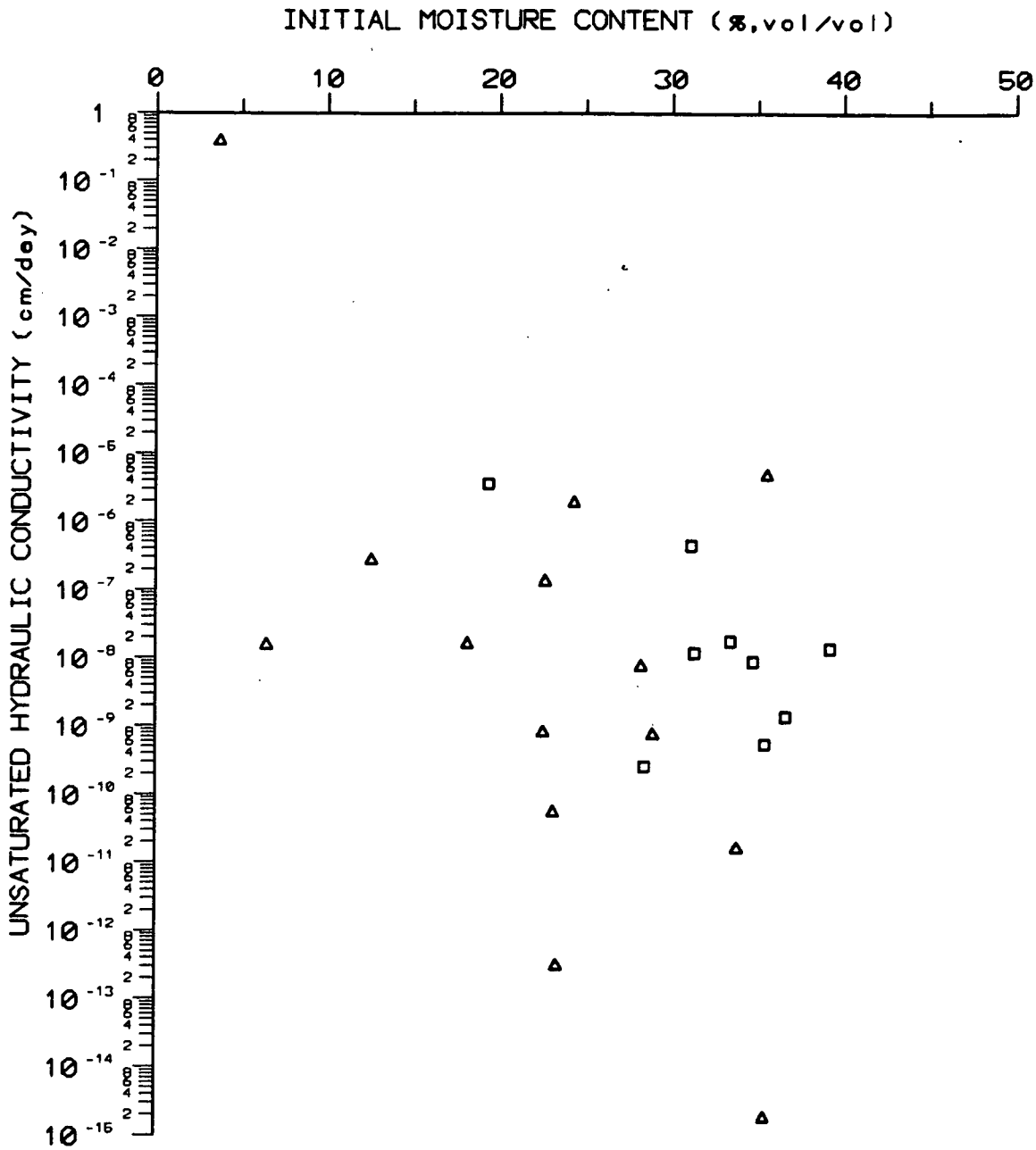

△ ALLUVIUM

□ BEDROCK

PREPARED FOR

U.S. DEPARTMENT OF ENERGY

ROCKY FLATS ENVIRONMENTAL TECHNOLOGY SITE
GOLDEN, COLORADO

Figure II.3.3-36

Solar Evaporation Ponds
Operable Unit No. 4, IM/IRA EA DD
Unsaturated Hydraulic Conductivity versus Moisture Content

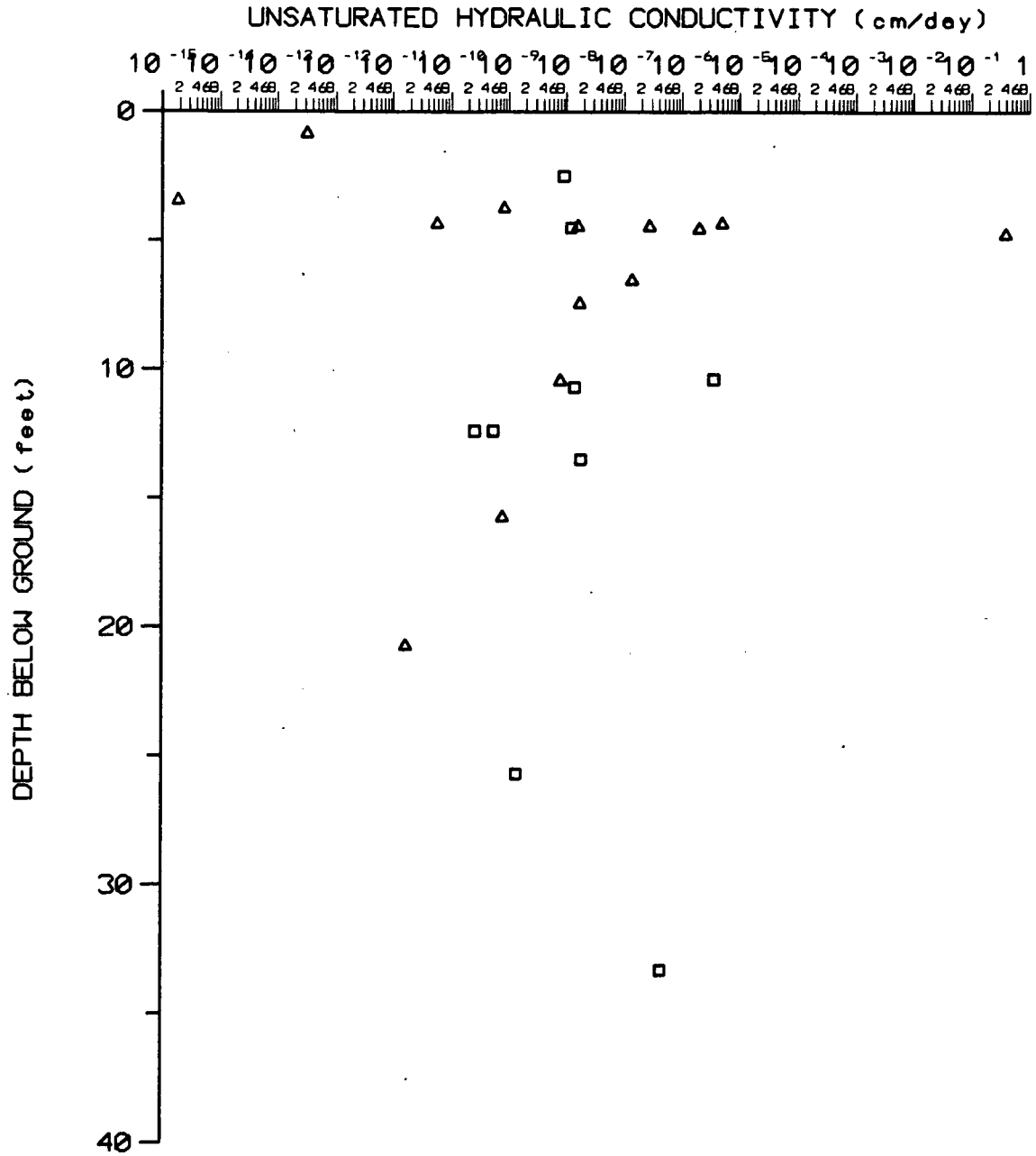

△ ALLUVIUM

□ BEDROCK

PREPARED FOR

U.S. DEPARTMENT OF ENERGY

ROCKY FLATS ENVIRONMENTAL TECHNOLOGY SITE
GOLDEN, COLORADO

Figure II.3.-37

Solar Evaporation Ponds
Operable Unit No. 4, IM/IRA EA DD
Unsaturated Hydraulic Conductivity versus Depth

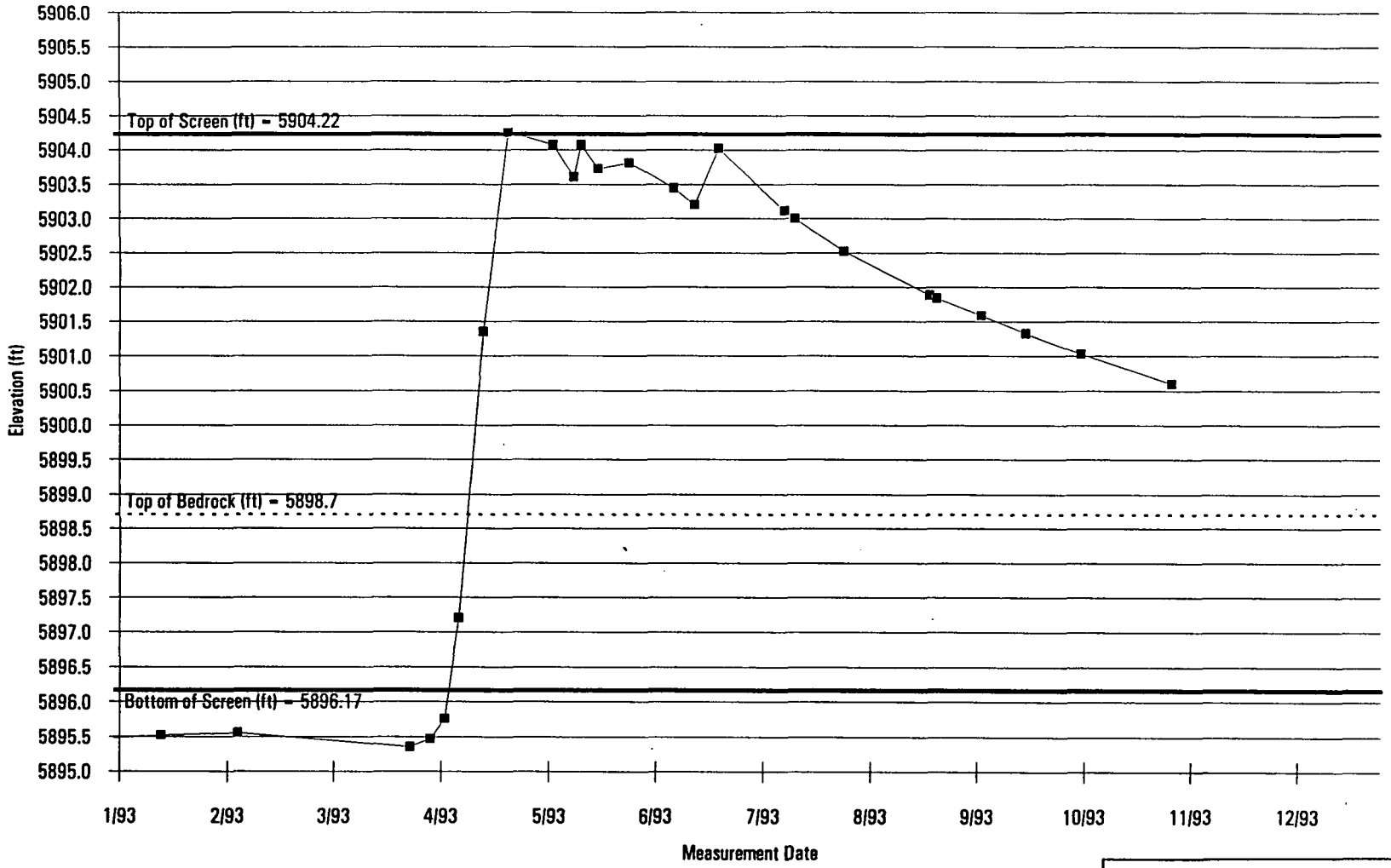

PREPARED FOR
U.S. DEPARTMENT OF ENERGY
ROCKY FLATS ENVIRONMENTAL TECHNOLOGY SITE
GOLDEN, COLORADO

Figure II.3.3-38

Solar Evaporation Ponds
Operable Unit No. 4, IM/IRA EA DD
B208789 Hydrograph

rf85x11h

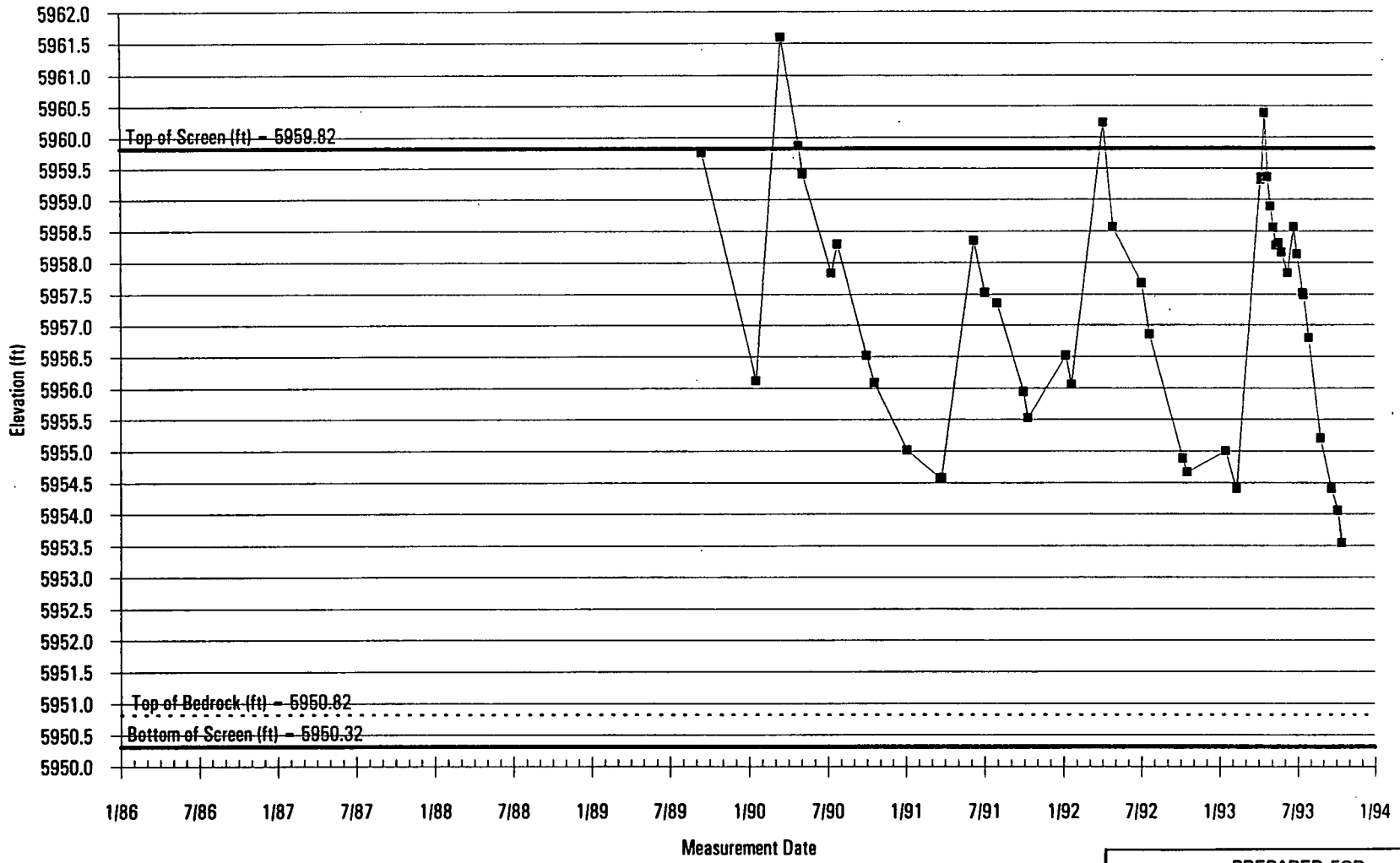

PREPARED FOR
U.S. DEPARTMENT OF ENERGY
ROCKY FLATS ENVIRONMENTAL TECHNOLOGY SITE
GOLDEN, COLORADO

Figure II.3.3-39

Solar Evaporation Ponds
Operable Unit No. 4, IM/IRA EA DD
P209789 Hydrograph

rf85x11h

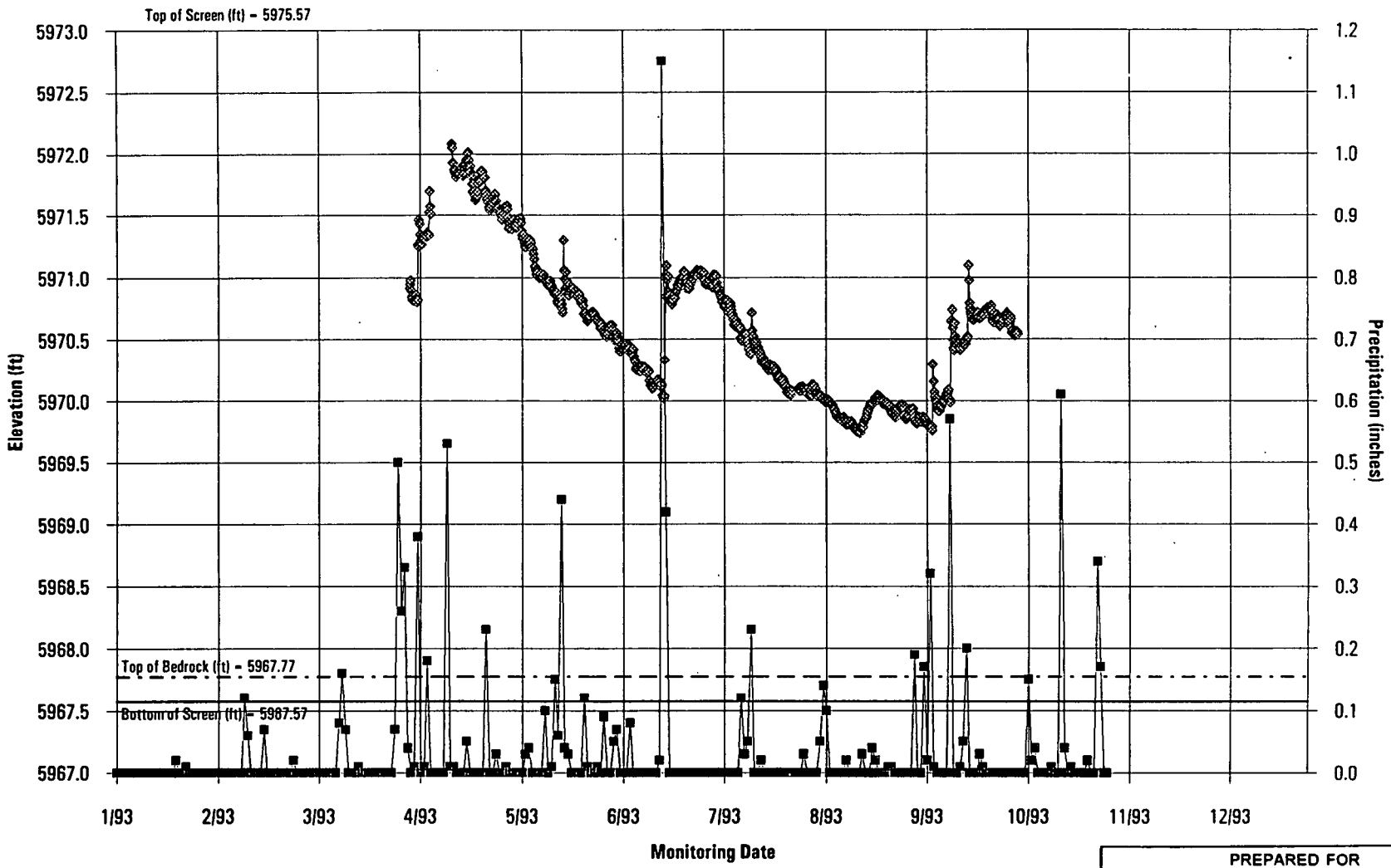

LEGEND

- ■ PRECIPITATION (inches)
- ● GROUNDWATER ELEVATION (FEET)

PREPARED FOR
U.S. DEPARTMENT OF ENERGY
ROCKY FLATS ENVIRONMENTAL TECHNOLOGY SITE
GOLDEN, COLORADO

Figure II.3.3-41

Solar Evaporation Ponds
Operable Unit No. 4, IM/IRA EA DD
2286 Hydrograph with Precipitation Data

f85x11h

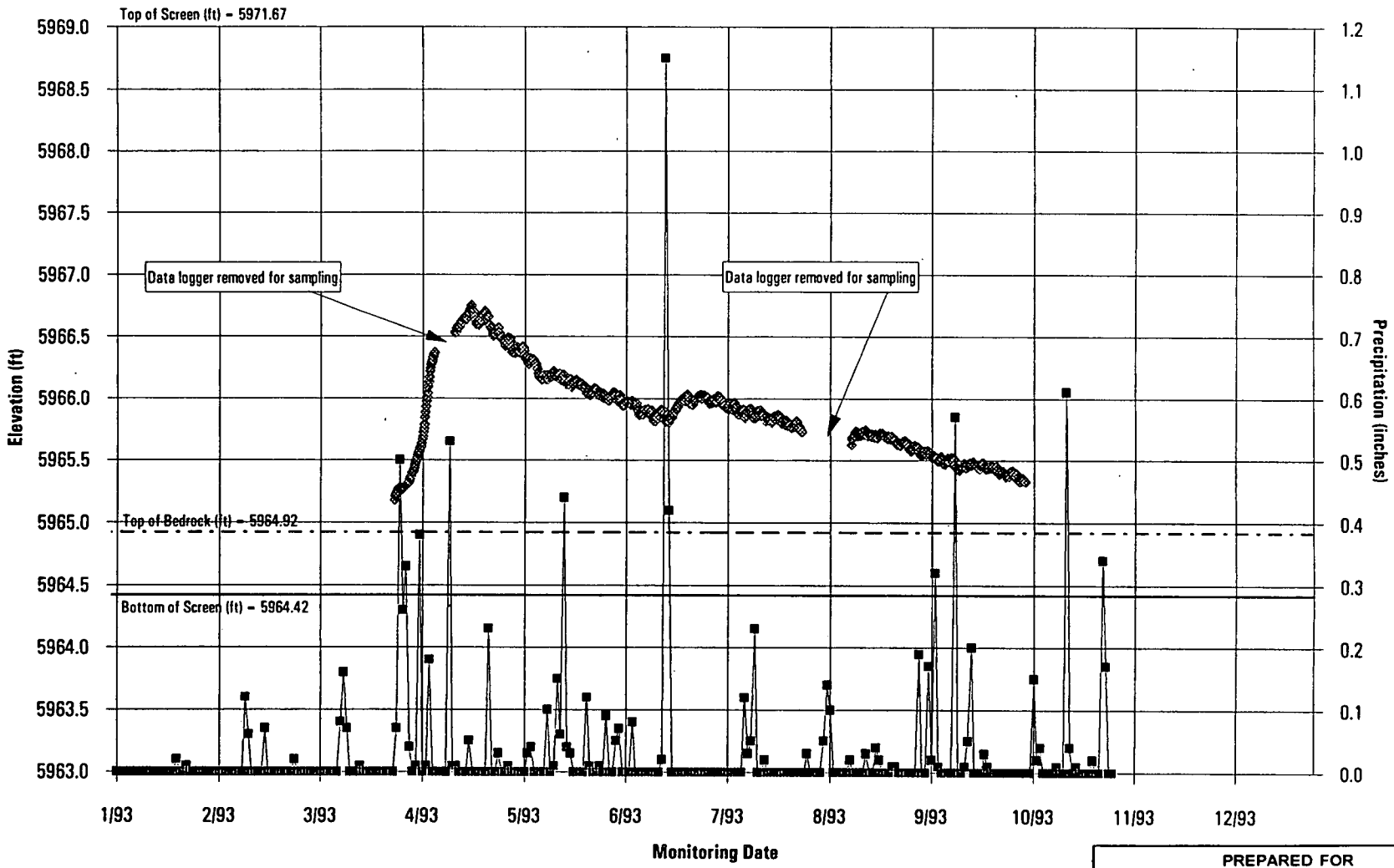

LEGEND

- ■ PRECIPITATION (inches)
- ● GROUNDWATER ELEVATION (FEET)

PREPARED FOR

U.S. DEPARTMENT OF ENERGY
ROCKY FLATS ENVIRONMENTAL TECHNOLOGY SITE
GOLDEN, COLORADO

Figure II.3.3-42

Solar Evaporation Ponds
Operable Unit No. 4, IM/IRA EA DD
2686 Hydrograph with Precipitation Data

rf85x11h

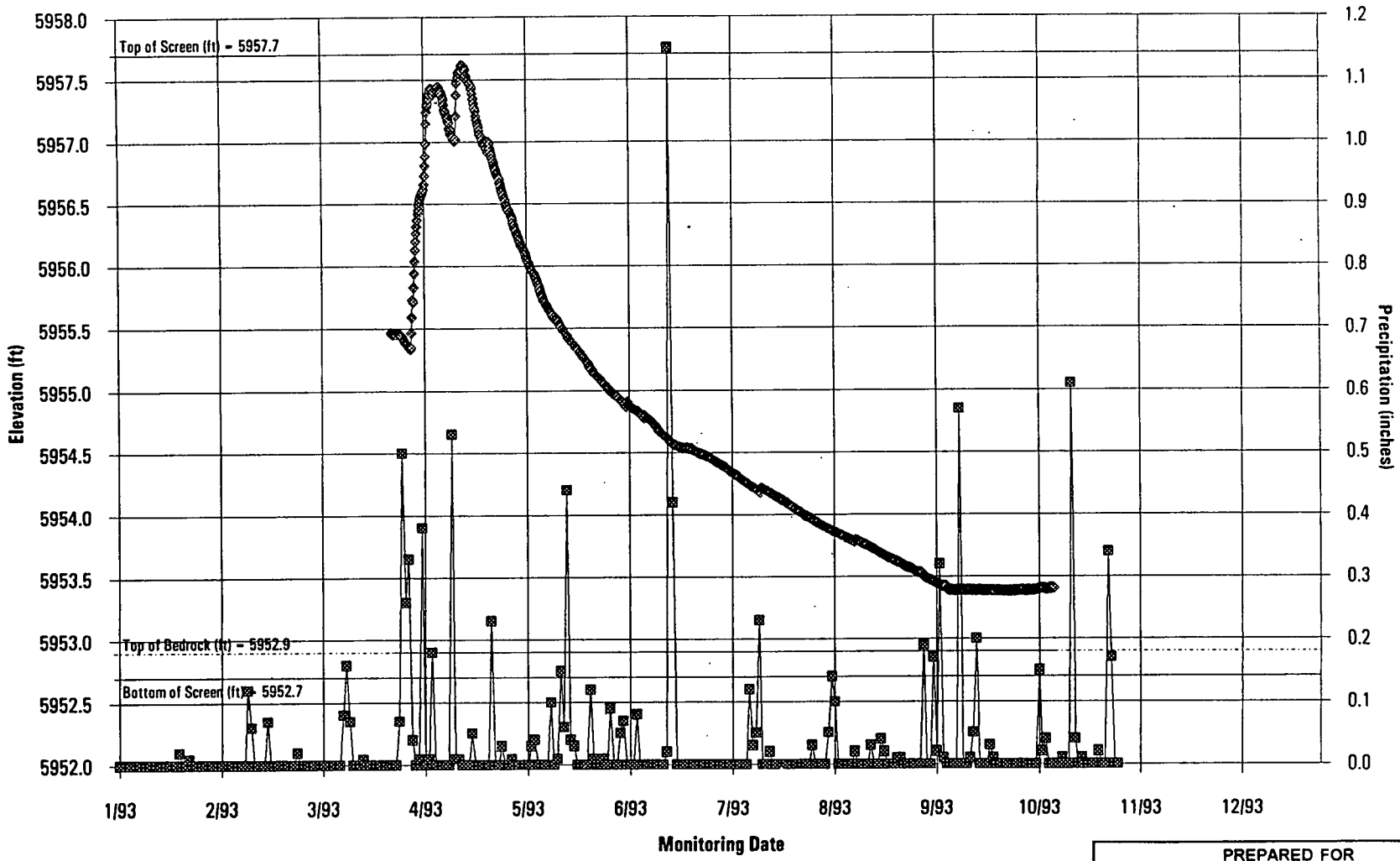

LEGEND

- ■ PRECIPITATION (inches)
- ◆ GROUNDWATER ELEVATION (FEET)

PREPARED FOR

U.S. DEPARTMENT OF ENERGY

ROCKY FLATS ENVIRONMENTAL TECHNOLOGY SITE

GOLDEN, COLORADO

Figure II.3.3-43

Solar Evaporation Ponds
Operable Unit No. 4, IM/IRA EA DD
41193 Hydrograph with Precipitation Data

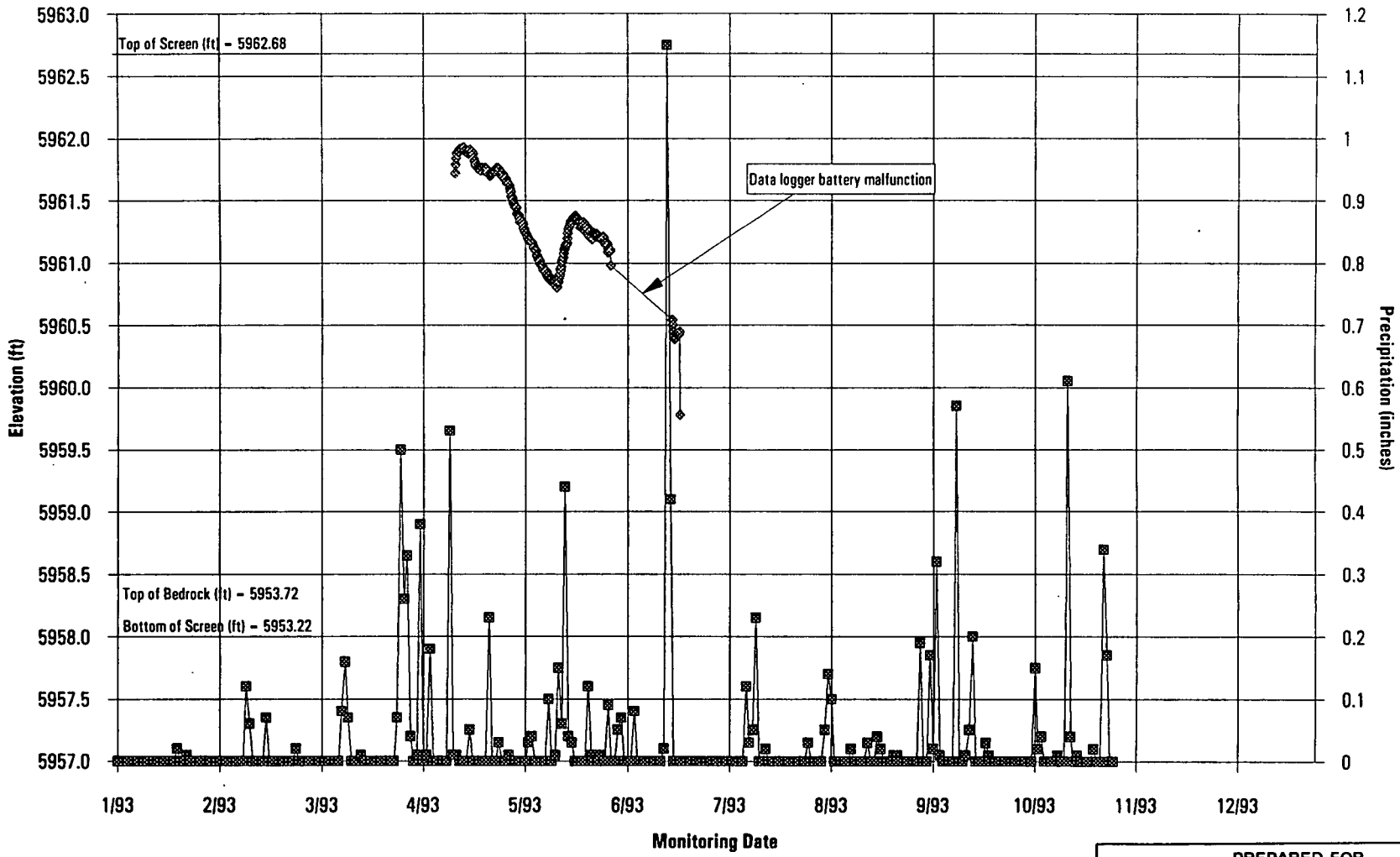

LEGEND

- ■ PRECIPITATION (inches)
- ● GROUNDWATER ELEVATION (FEET)

PREPARED FOR
U.S. DEPARTMENT OF ENERGY
ROCKY FLATS ENVIRONMENTAL TECHNOLOGY SITE
GOLDEN, COLORADO

Figure II.3.3-44

Solar Evaporation Ponds
Operable Unit No. 4, IM/IRA EA DD
P207689 Hydrograph with Precipitation Data

rf85x11h

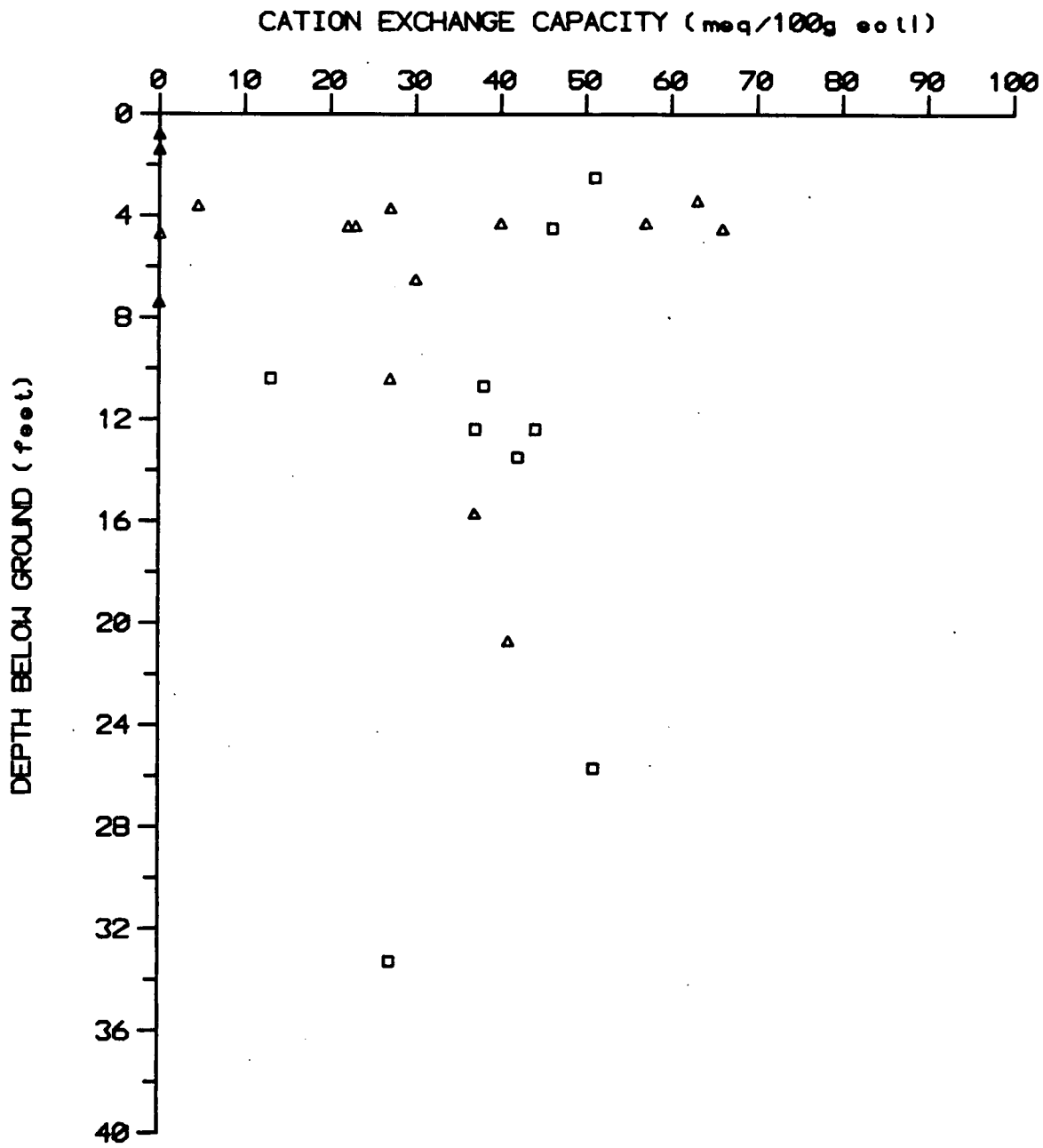

□ BEDROCK

△ ALLUVIUM

PREPARED FOR
U.S. DEPARTMENT OF ENERGY
ROCKY FLATS ENVIRONMENTAL TECHNOLOGY SITE
GOLDEN, COLORADO

Figure II.3.3-53

Solar Evaporation Ponds
Operable Unit No. 4, IM/IRA EA DD
CEC versus Depth

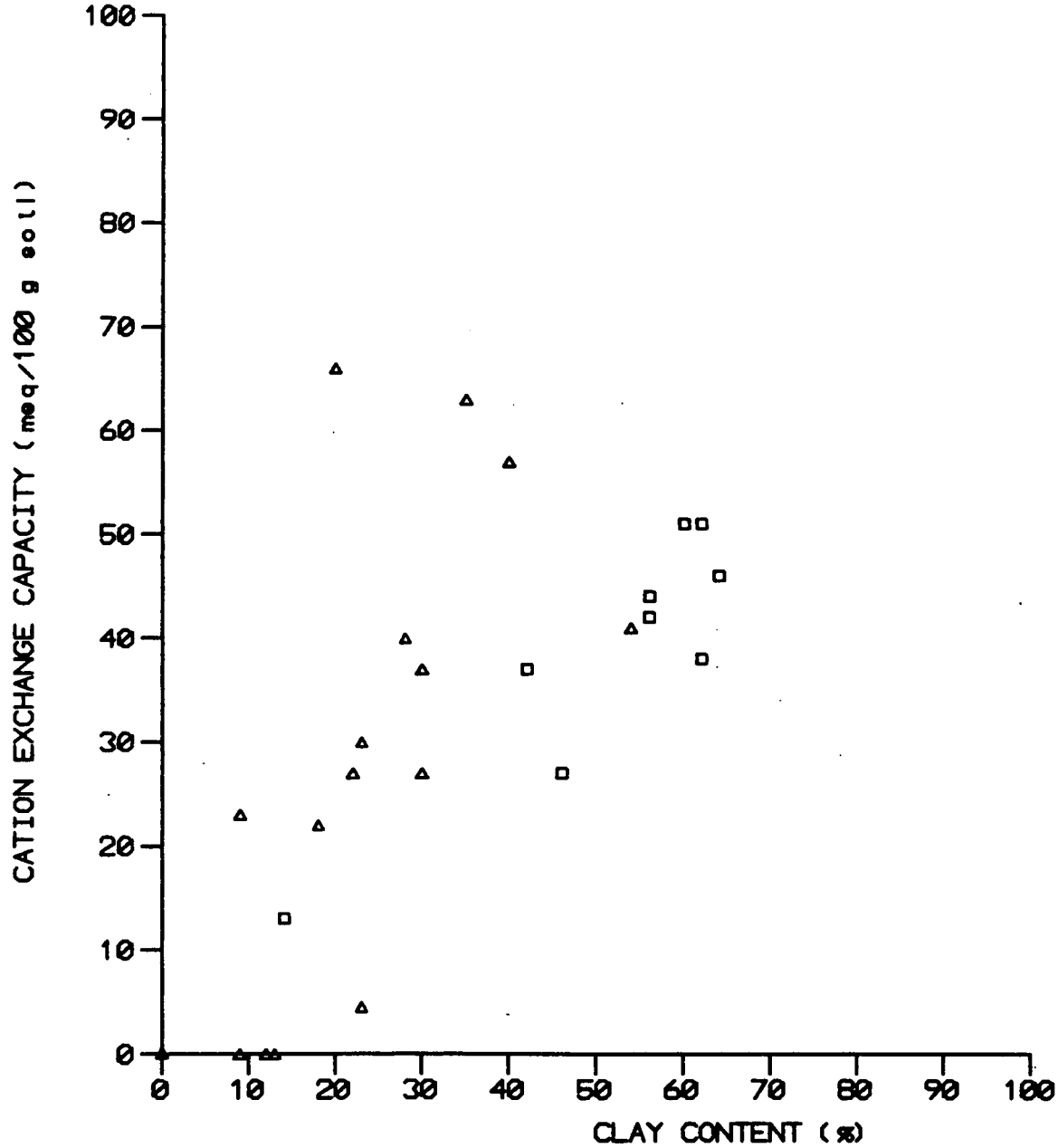

□ BEDROCK

△ ALLUVIUM

PREPARED FOR
U.S. DEPARTMENT OF ENERGY
ROCKY FLATS ENVIRONMENTAL TECHNOLOGY SITE
GOLDEN, COLORADO

Figure II.3.3-54

Solar Evaporation Ponds
Operable Unit No. 4, IM/IRA EA DD
CEC versus Clay Content

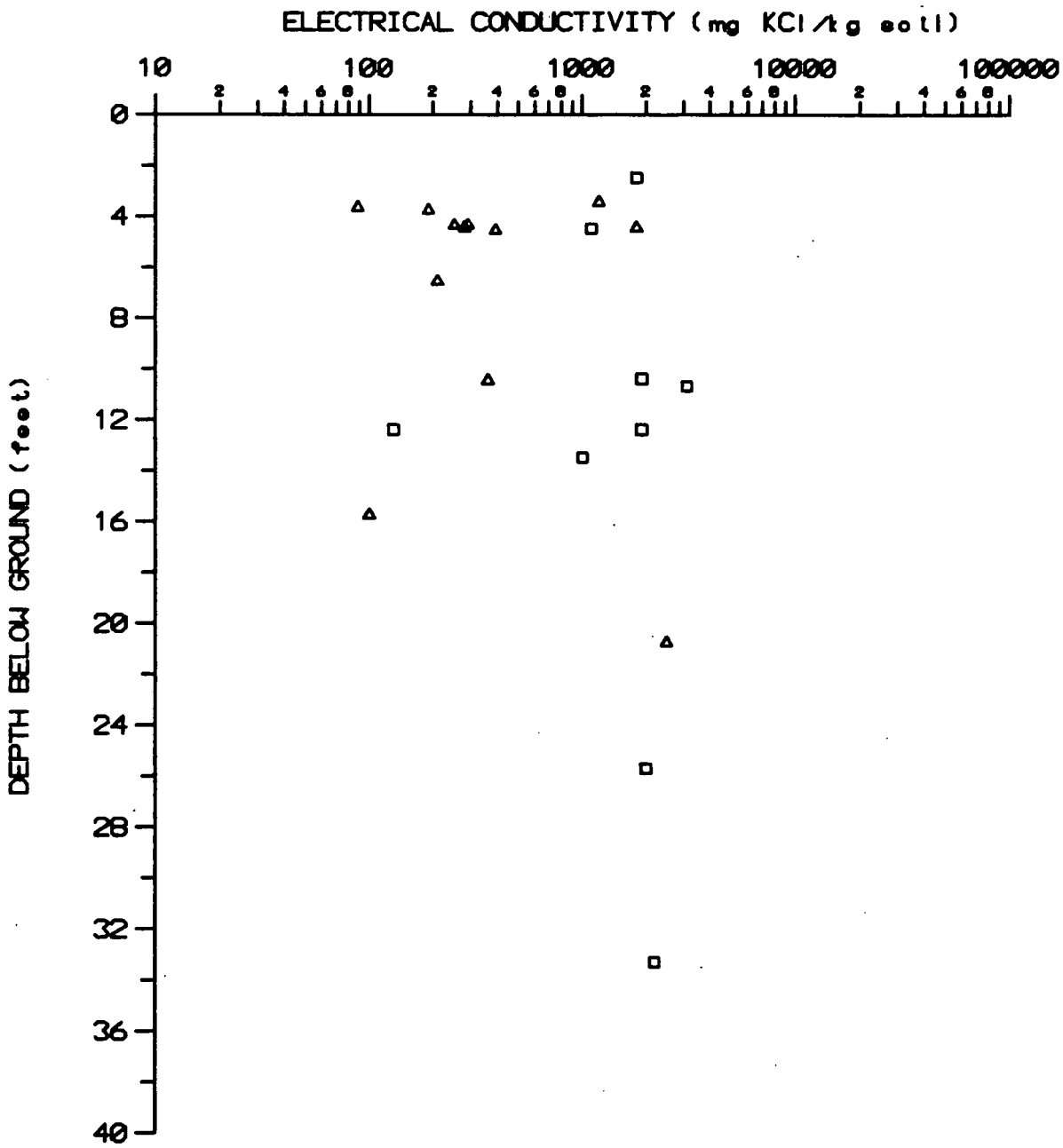

□ BEDROCK

△ ALLUVIUM

PREPARED FOR
U.S. DEPARTMENT OF ENERGY
ROCKY FLATS ENVIRONMENTAL TECHNOLOGY SITE
GOLDEN, COLORADO

Figure II.3.3-55

Solar Evaporation Ponds
Operable Unit No. 4, IM/IRA EA DD
Electrical Conductivity versus Depth

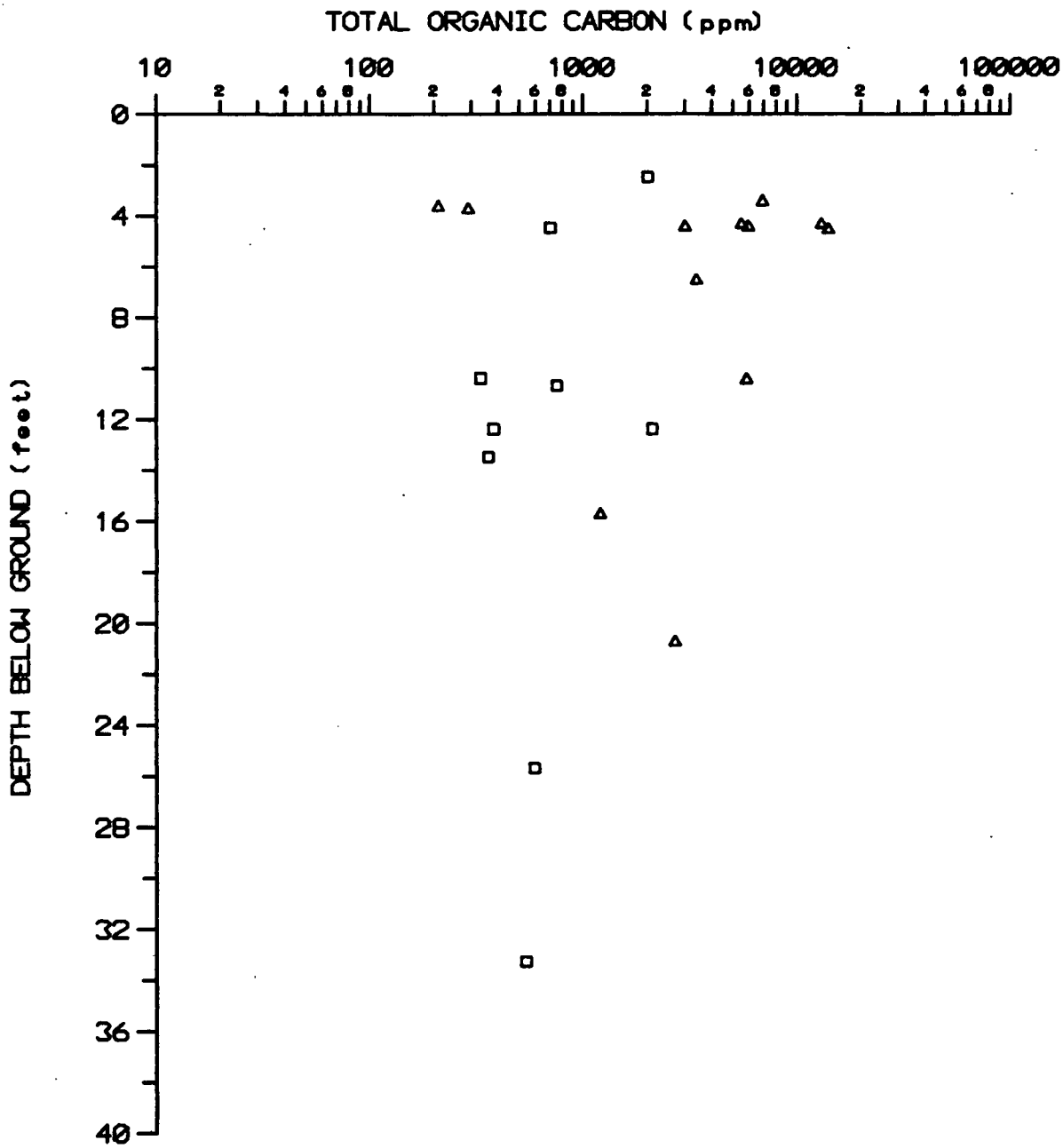

□ BEDROCK

△ ALLUVIUM

PREPARED FOR
U.S. DEPARTMENT OF ENERGY
ROCKY FLATS ENVIRONMENTAL TECHNOLOGY SITE
GOLDEN, COLORADO

Figure II.3.3-56

Solar Evaporation Ponds
Operable Unit No. 4, IM/IRA EA DD
TOC versus Depth

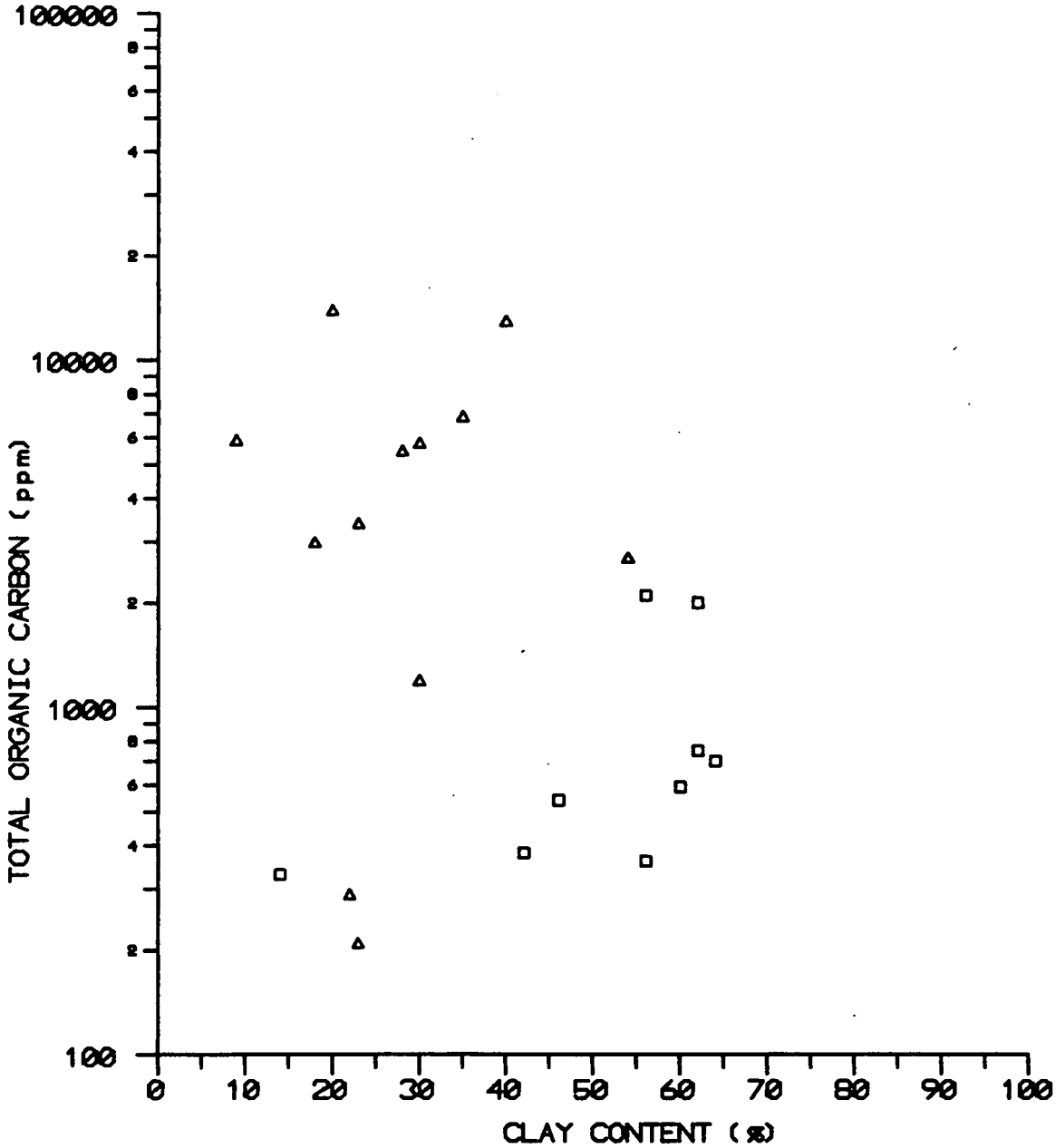

□ BEDROCK

△ ALLUVIUM

PREPARED FOR
U.S. DEPARTMENT OF ENERGY
ROCKY FLATS ENVIRONMENTAL TECHNOLOGY SITE
GOLDEN, COLORADO

Figure II.3.3-57

Solar Evaporation Ponds
Operable Unit No. 4, IM/IRA EA DD
TOC versus Clay Content

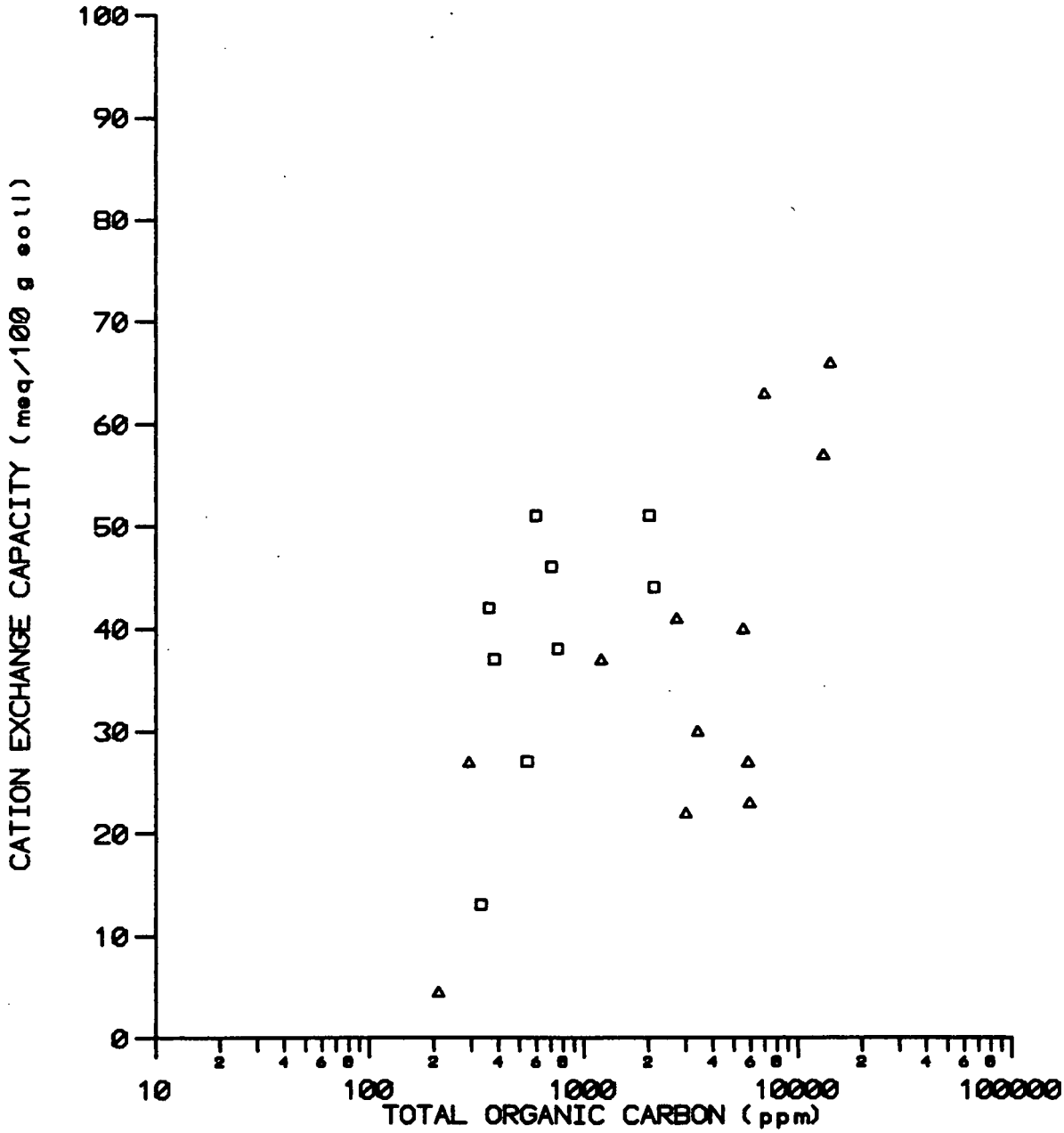

□ BEDROCK

△ ALLUVIUM

PREPARED FOR
U.S. DEPARTMENT OF ENERGY
ROCKY FLATS ENVIRONMENTAL TECHNOLOGY SITE
GOLDEN, COLORADO

Figure II.3.3-58

Solar Evaporation Ponds
Operable Unit No. 4, IM/IRA EA DD
TOC versus CEC

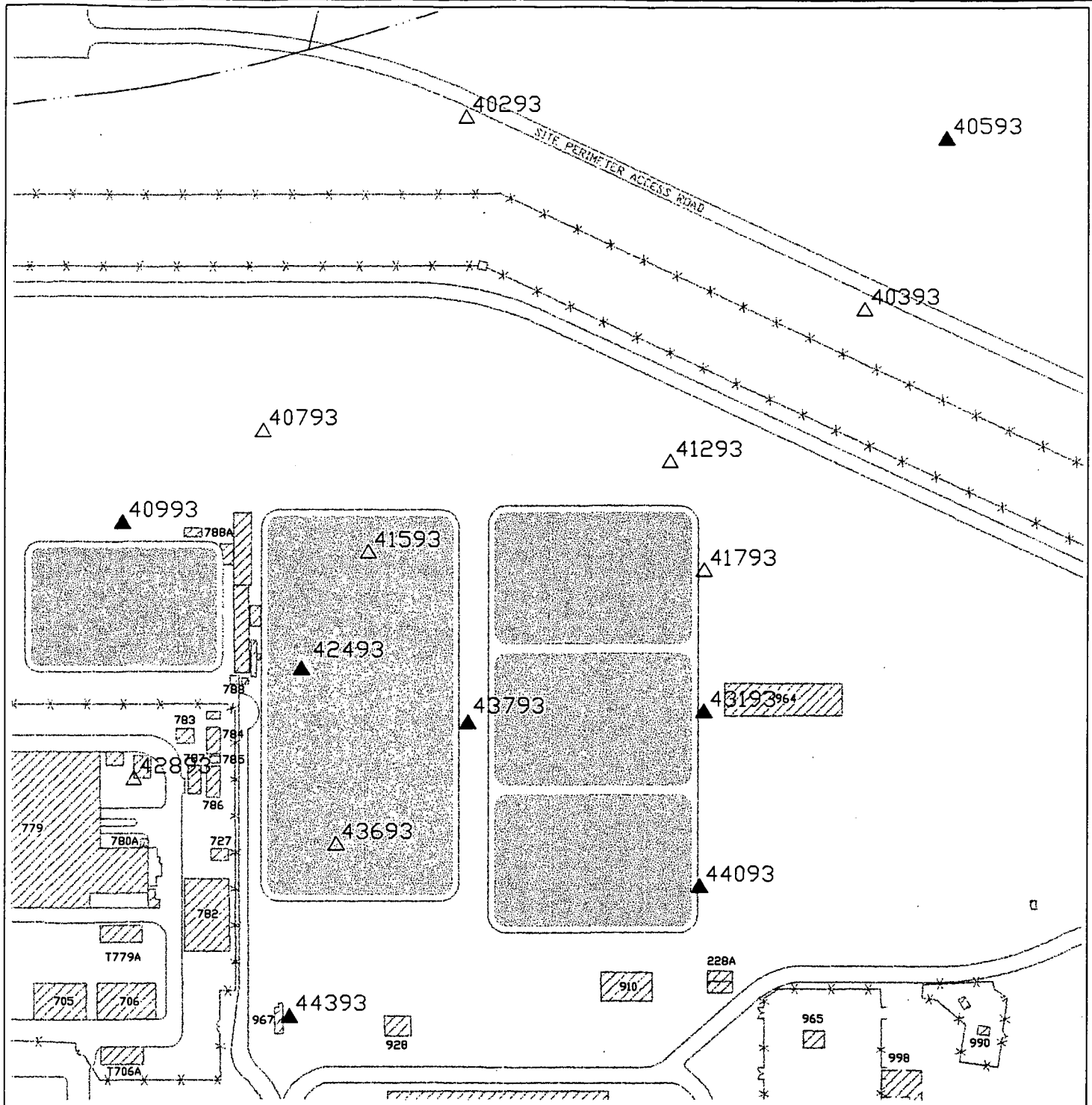

LEGEND

- Streams
- Paved Roads
- Buildings
- Fence
- Solar Evaporation Ponds (SEP)
- △ Single Lysimeter Location
- ▲ Dual Lysimeter Location

N

PREPARED FOR

U.S. DEPARTMENT OF ENERGY

ROCKY FLATS ENVIRONMENTAL TECHNOLOGY SITE
GOLDEN, COLORADO

Figure II.3.3-60

Solar Evaporation Ponds
Operable Unit No. 4, IM/IRA EA DD
Lysimeter Location Map

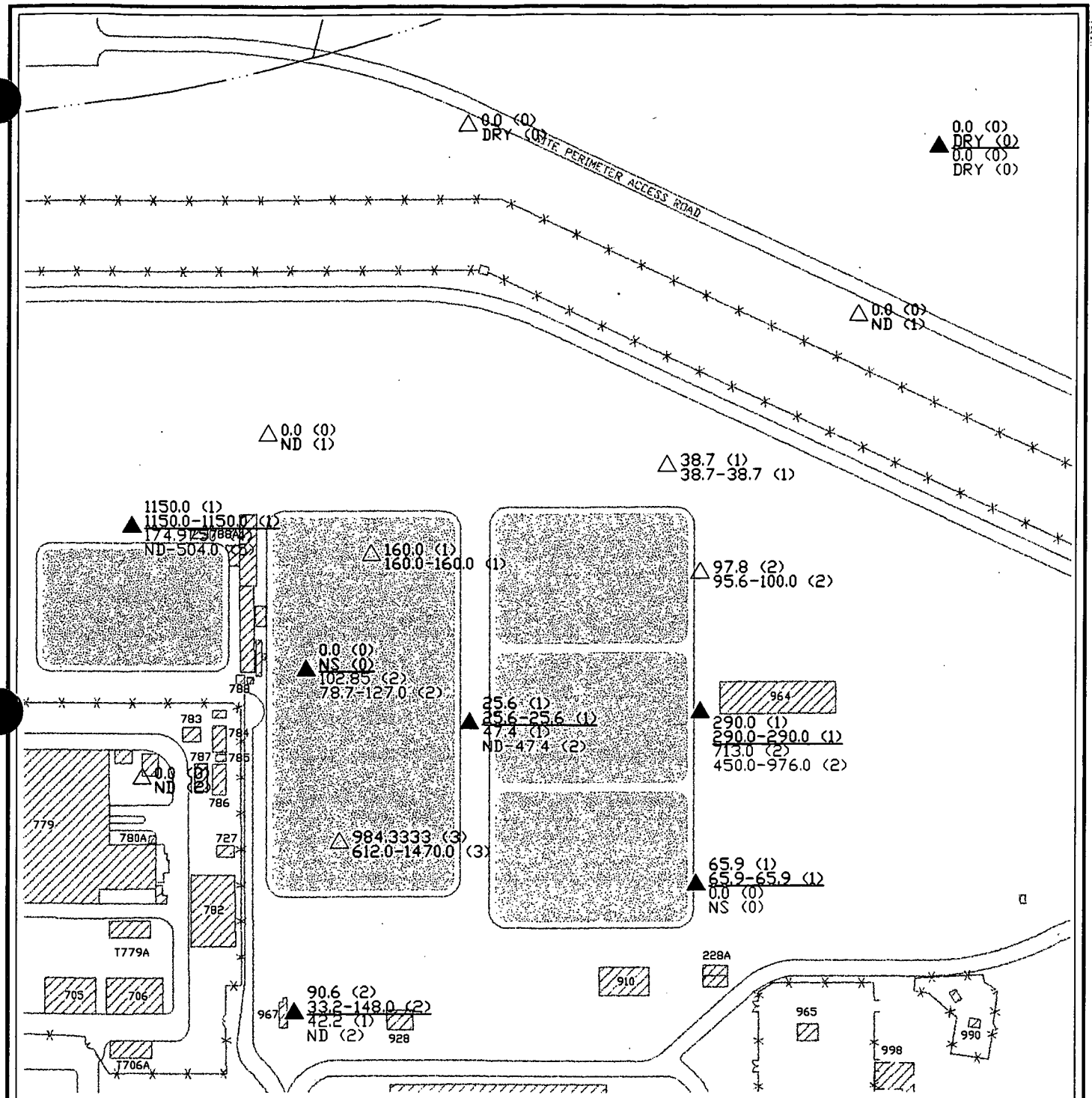

PREPARED FOR
U.S. DEPARTMENT OF ENERGY
ROCKY FLATS ENVIRONMENTAL TECHNOLOGY SITE
GOLDEN, COLORADO

Figure II.3.3-61

Solar Evaporation Ponds
Operable Unit No. 4, IM/IRA EA DD
Pore Water Results
Barium (μg/l)

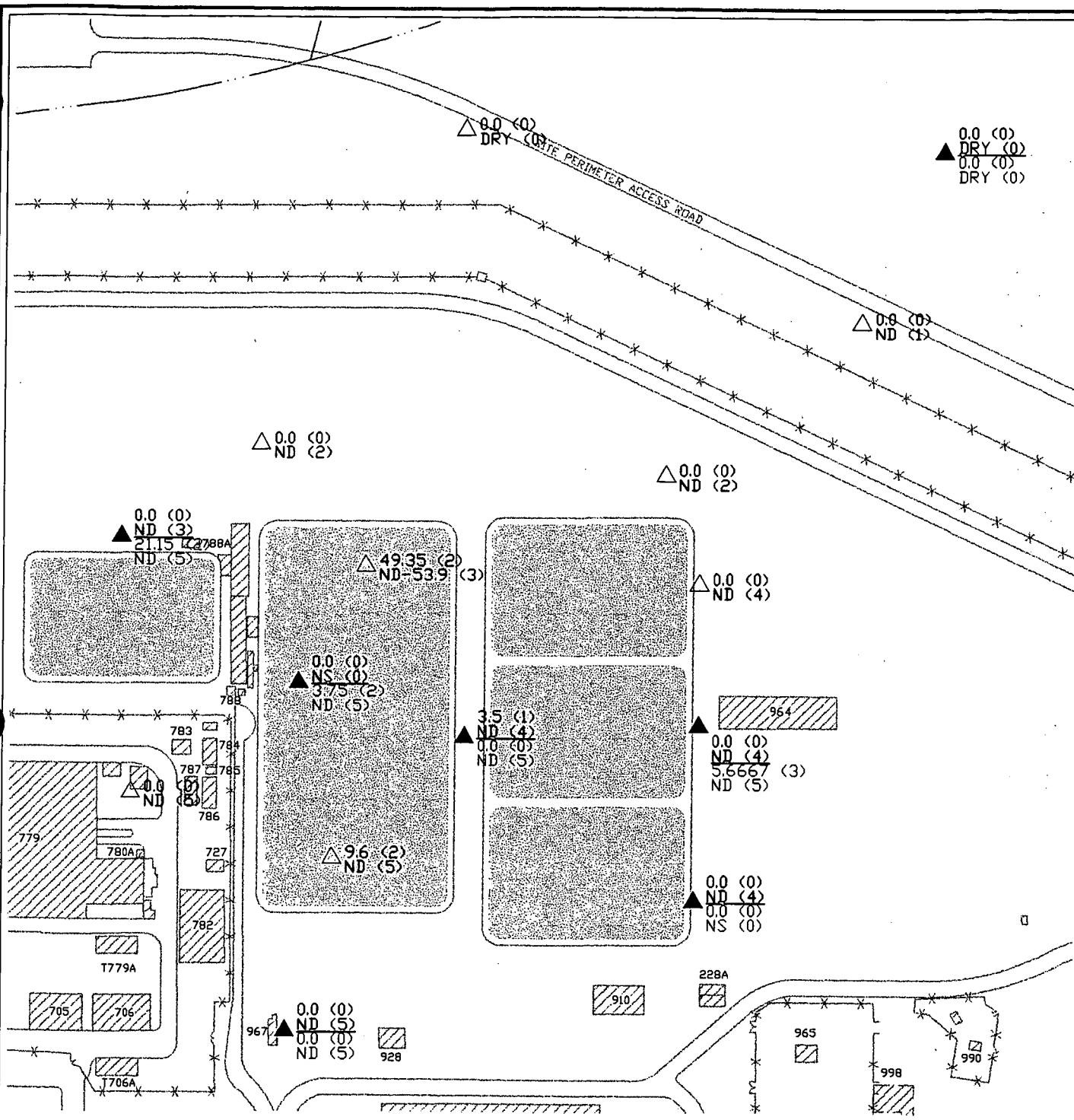

LEGEND

- Streams
- Paved Roads
- Buildings
- Fence
- Solar Evaporation Ponds (SEP)
- NS Not Sampled
- ND Not Detected

SINGLE LYSIMETER

△40793 Concentration Mean (Number of Samples)
Range of Concentration (Number of Samples)

DUAL LYSIMETER

▲43193 Concentration Mean (Number of Samples) / Range of Concentration (Number of Samples) — Upper
Concentration Mean (Number of Samples) / Range of Concentration (Number of Samples) — Lower

PREPARED FOR
U.S. DEPARTMENT OF ENERGY
ROCKY FLATS ENVIRONMENTAL TECHNOLOGY SITE
GOLDEN, COLORADO

Figure II.3.3-62

Solar Evaporation Ponds
Operable Unit No. 4, IM/IRA EA DD
Pore Water Results
Cadmium (μg/l)

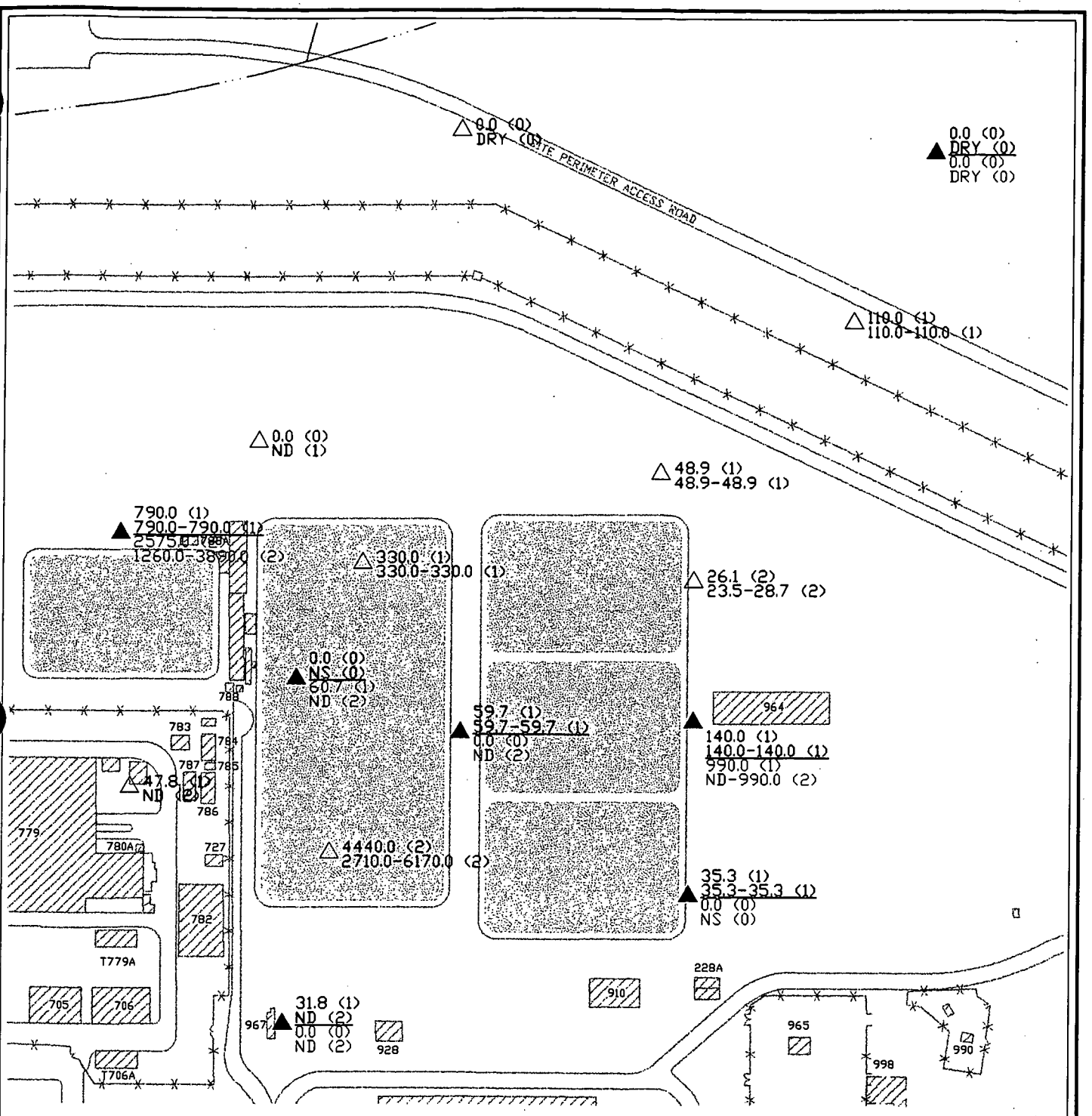

LEGEND

- Streams
- Paved Roads
- Buildings
- Fence
- Solar Evaporation Ponds (SEP)
- NS Not Sampled
- ND Not Detected

SINGLE LYSIMETER

△40793 Concentration Mean (Number of Samples)
Range of Concentration (Number of Samples)

DUAL LYSIMETER

▲43193 Concentration Mean (Number of Samples) / Range of Concentration (Number of Samples) — Upper
Concentration Mean (Number of Samples) / Range of Concentration (Number of Samples) — Lower

PREPARED FOR
U.S. DEPARTMENT OF ENERGY
ROCKY FLATS ENVIRONMENTAL TECHNOLOGY SITE
GOLDEN, COLORADO

Figure II.3.3-63

Solar Evaporation Ponds
Operable Unit No. 4, IM/IRA EA DD
Pore Water Results
Lithium (μg/l)

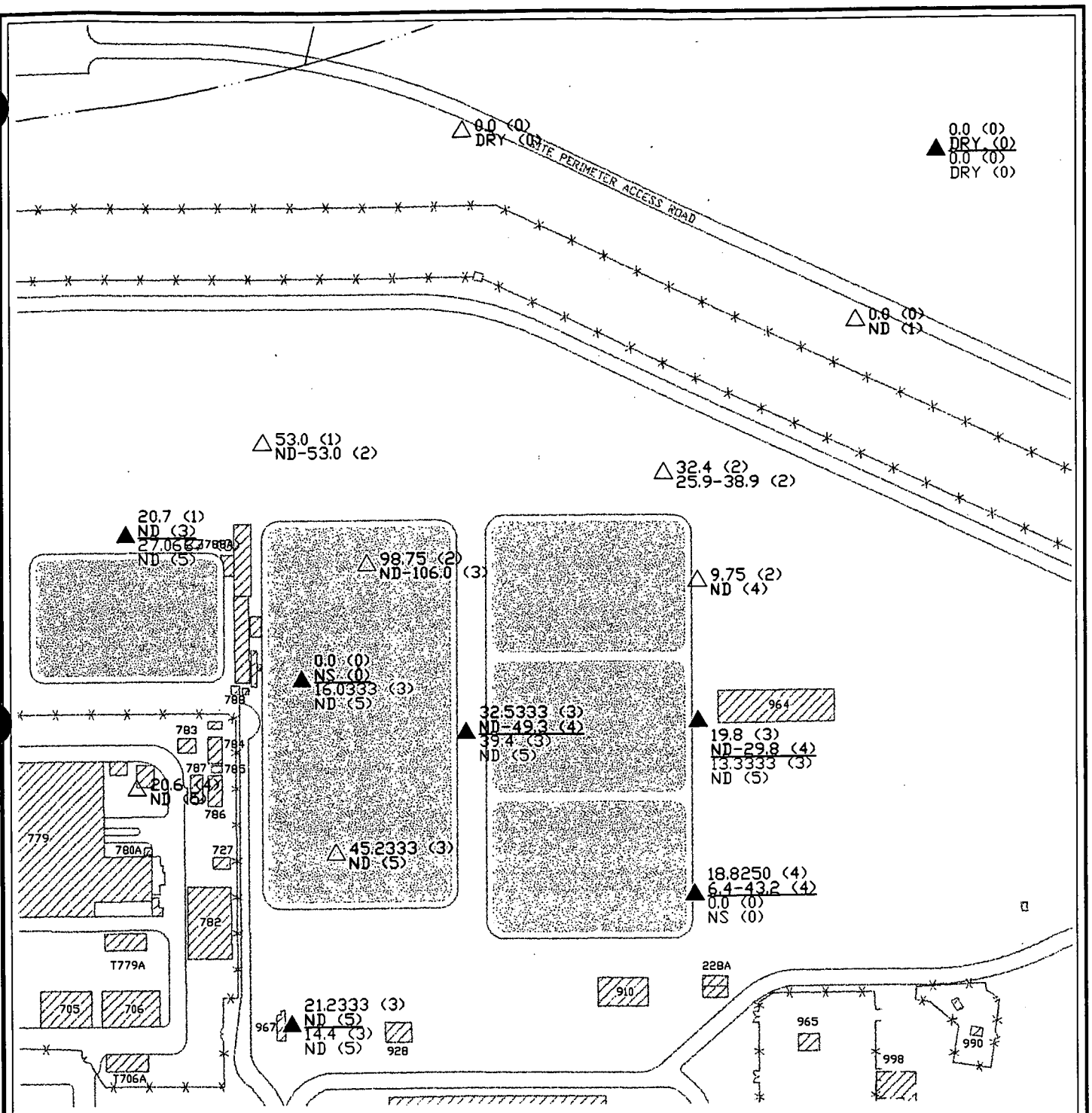

LEGEND

- Streams
- Paved Roads
- Buildings
- Fence
- Solar Evaporation Ponds (SEP)
- NS Not Sampled
- ND Not Detected

SINGLE LYSIMETER

△40793 Concentration Mean (Number of Samples)
Range of Concentration (Number of Samples)

DUAL LYSIMETER

▲43193 Concentration Mean (Number of Samples) / Range of Concentration (Number of Samples) — Upper
Concentration Mean (Number of Samples) / Range of Concentration (Number of Samples) — Lower

PREPARED FOR
U.S. DEPARTMENT OF ENERGY
ROCKY FLATS ENVIRONMENTAL TECHNOLOGY SITE
GOLDEN, COLORADO

Figure II.3.3-64

Solar Evaporation Ponds
Operable Unit No. 4, IM/IRA EA DD
Pore Water Results
Zinc (μg/l)

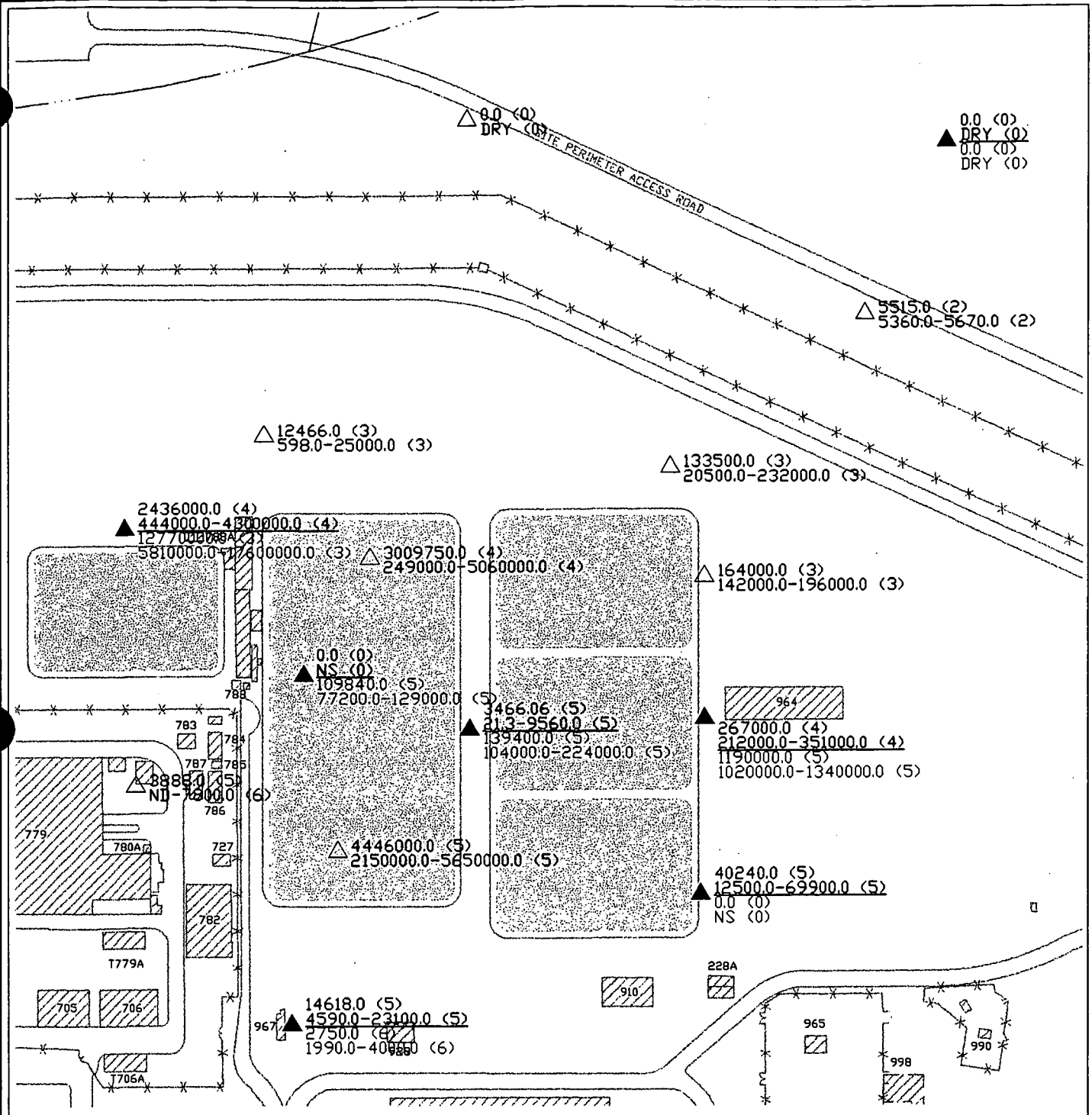

LEGEND

- Streams
- Paved Roads
- Buildings
- Fence
- Solar Evaporation Ponds (SEP)
- NS Not Sampled
- ND Not Detected

SINGLE LYSIMETER

△40793 Concentration Mean (Number of Samples)
Range of Concentration (Number of Samples)

DUAL LYSIMETER

▲43193 Concentration Mean (Number of Samples)
Range of Concentration (Number of Samples)] Upper

Concentration Mean (Number of Samples)
Range of Concentration (Number of Samples)] Lower

PREPARED FOR
U.S. DEPARTMENT OF ENERGY
ROCKY FLATS ENVIRONMENTAL TECHNOLOGY SITE
GOLDEN, COLORADO

Figure II.3.3-65

Solar Evaporation Ponds
Operable Unit No. 4, IM/IRA EA DD
Pore Water Results
Nitrate/Nitrite (μg/l)

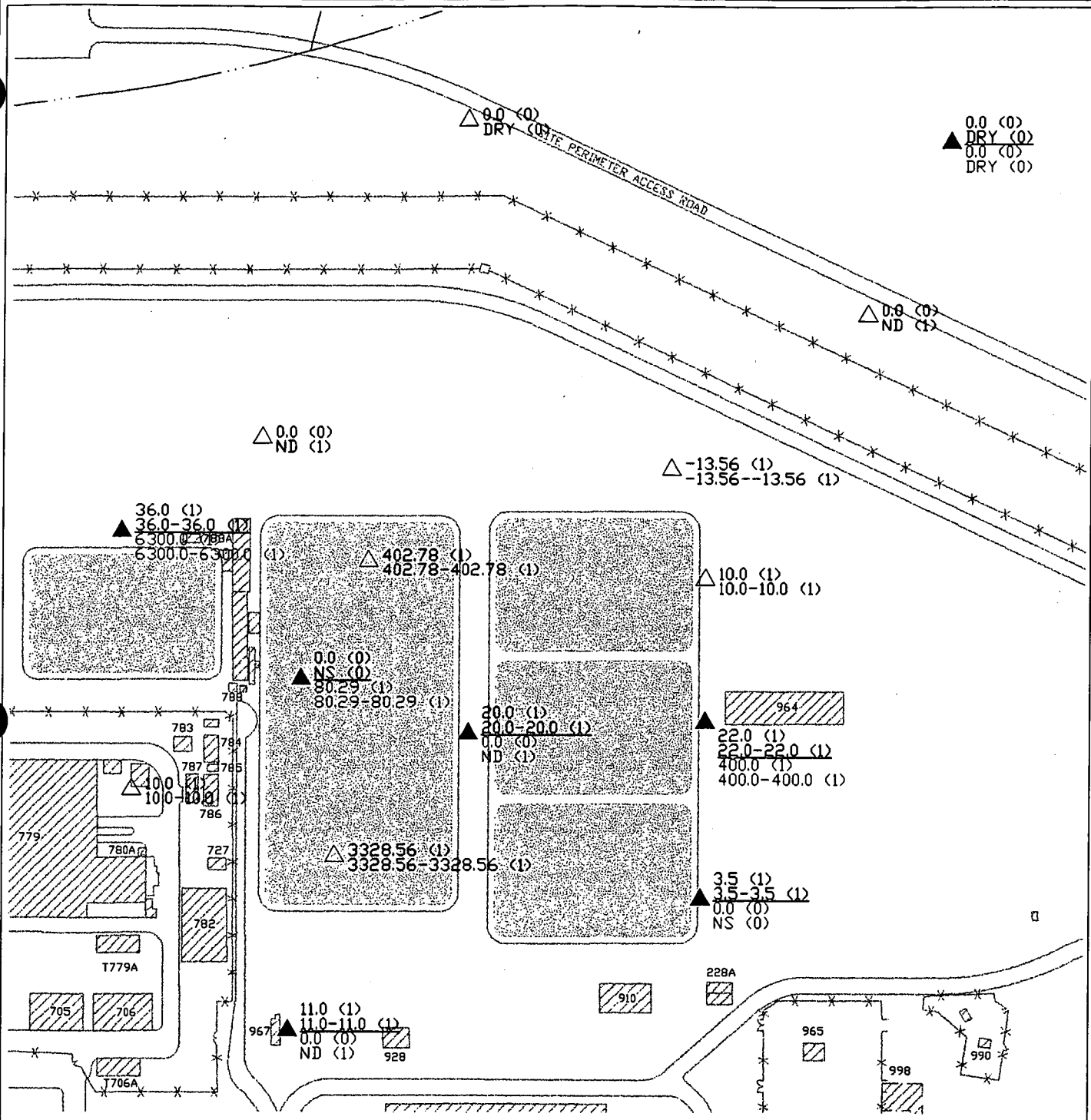

LEGEND

- Streams
- Paved Roads
- Buildings
- Fence
- Solar Evaporation Ponds (SEP)
- NS Not Sampled
- ND Not Detected

SINGLE LYSIMETER

△40793 Concentration Mean (Number of Samples)
Range of Concentration (Number of Samples)

DUAL LYSIMETER

▲43193 Concentration Mean (Number of Samples) / Range of Concentration (Number of Samples) — Upper
Concentration Mean (Number of Samples) / Range of Concentration (Number of Samples) — Lower

PREPARED FOR
U.S. DEPARTMENT OF ENERGY
ROCKY FLATS ENVIRONMENTAL TECHNOLOGY SITE
GOLDEN, COLORADO

Figure II.3.3-66

Solar Evaporation Ponds
Operable Unit No. 4, IM/IRA EA DD
Pore Water Results
Gross Alpha (pCi/l)

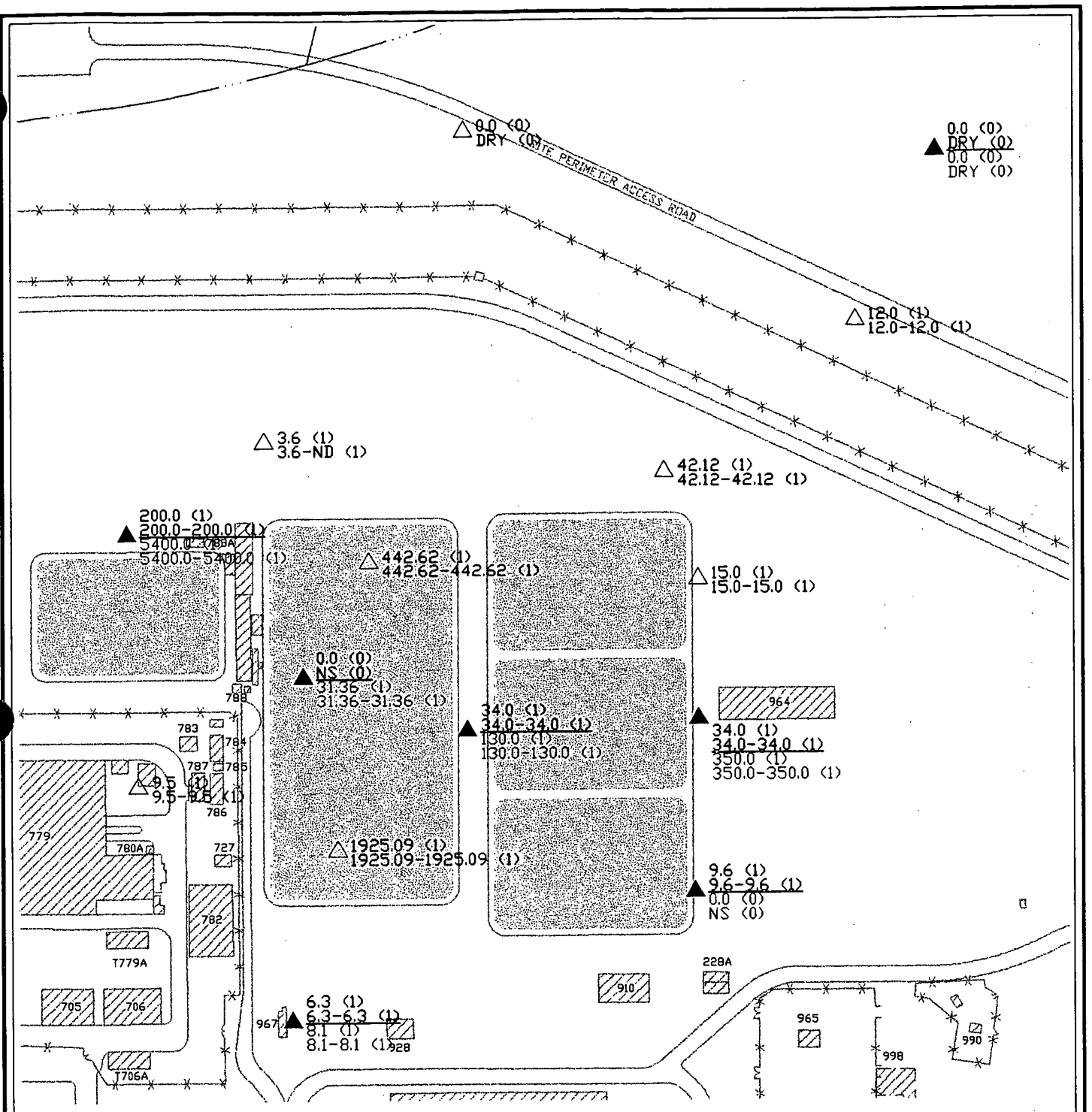

LEGEND

- Streams
- Paved Roads
- Buildings
- Fence
- Solar Evaporation Ponds (SEP)
- NS Not Sampled
- ND Not Detected

SINGLE LYSIMETER

△40793 Concentration Mean (Number of Samples)
Range of Concentration (Number of Samples)

DUAL LYSIMETER

▲43193 Concentration Mean (Number of Samples)
Range of Concentration (Number of Samples)] Upper

Concentration Mean (Number of Samples)
Range of Concentration (Number of Samples)] Lower

PREPARED FOR
U.S. DEPARTMENT OF ENERGY
ROCKY FLATS ENVIRONMENTAL TECHNOLOGY SITE
GOLDEN, COLORADO

Figure II.3.3-67

Solar Evaporation Ponds
Operable Unit No. 4, IM/IRA EA DD
Pore Water Results
Gross Beta (pCi/l)

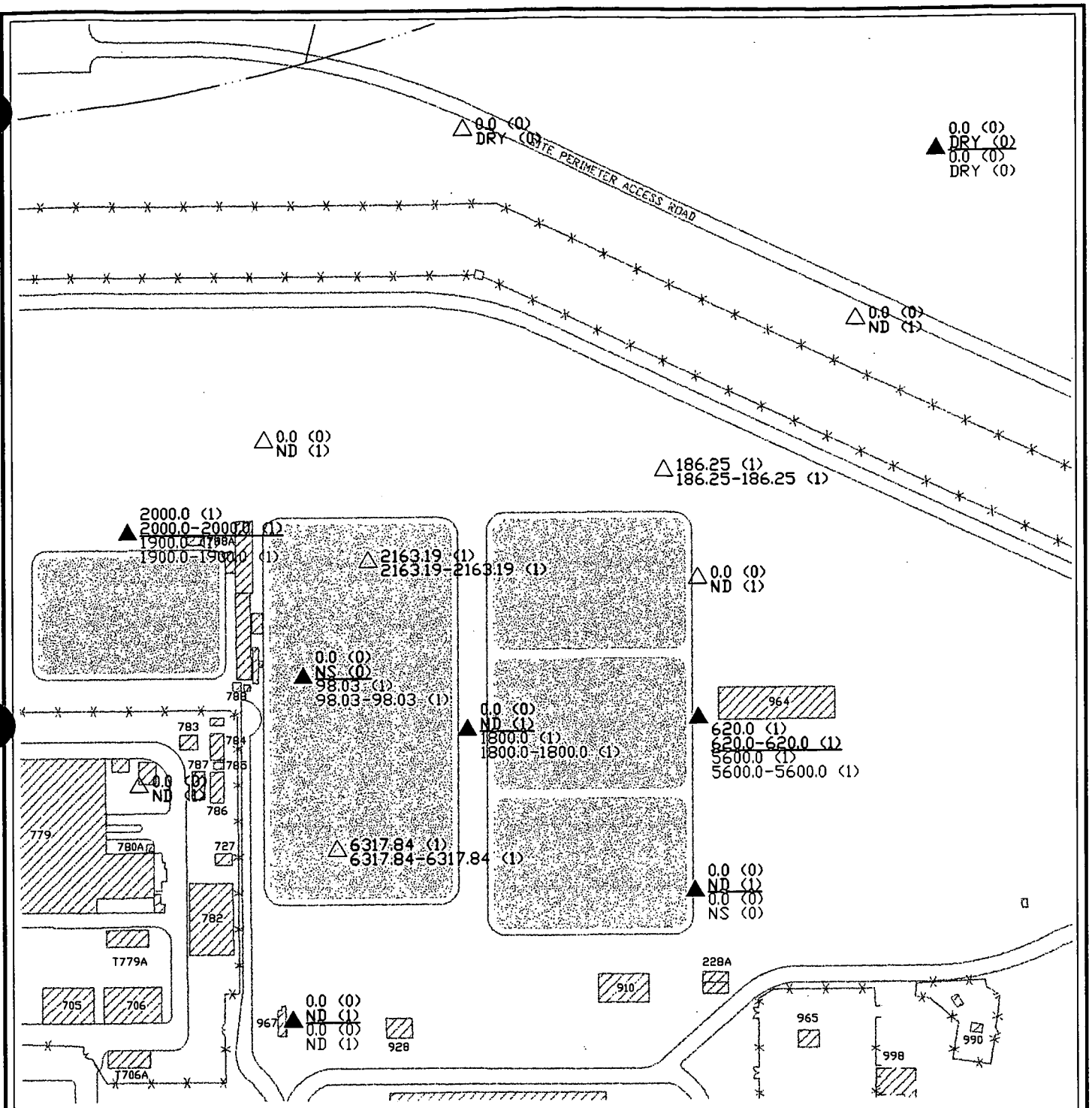

LEGEND

- Streams
- Paved Roads
- Buildings
- Fence
- Solar Evaporation Ponds (SEP)
- NS Not Sampled
- ND Not Detected

SINGLE LYSIMETER

△40793 Concentration Mean (Number of Samples)
Range of Concentration (Number of Samples)

DUAL LYSIMETER

▲43193 Concentration Mean (Number of Samples)
Range of Concentration (Number of Samples)] Upper

Concentration Mean (Number of Samples)
Range of Concentration (Number of Samples)] Lower

PREPARED FOR
U.S. DEPARTMENT OF ENERGY
ROCKY FLATS ENVIRONMENTAL TECHNOLOGY SITE
GOLDEN, COLORADO

Figure II.3.3-68

Solar Evaporation Ponds
Operable Unit No. 4, IM/IRA EA DD
Pore Water Results
Tritium (pCi/l)

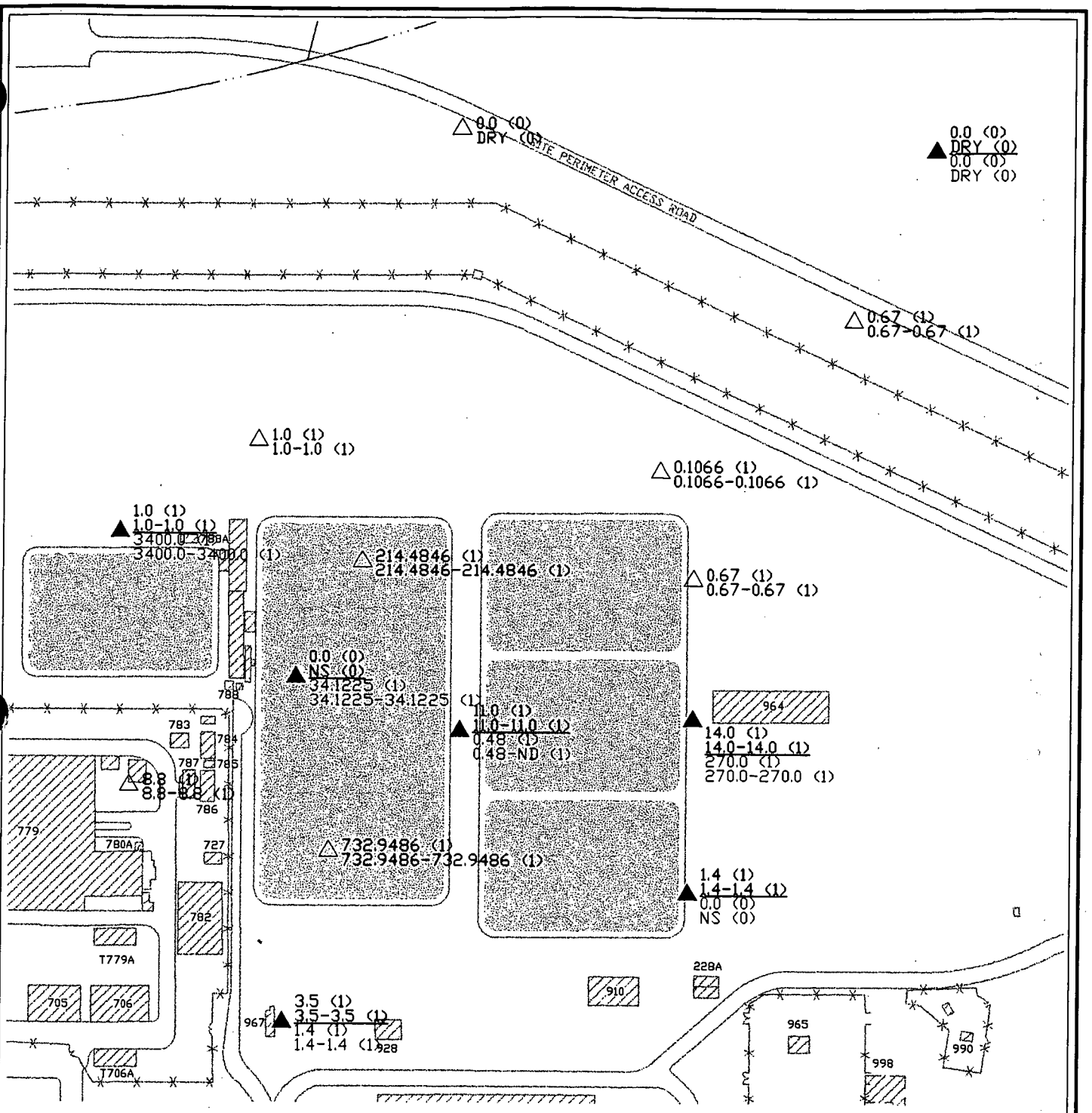

LEGEND

- Streams
- Paved Roads
- Buildings
- Fence
- Solar Evaporation Ponds (SEP)
- NS Not Sampled
- ND Not Detected

SINGLE LYSIMETER

△40793 Concentration Mean (Number of Samples)
Range of Concentration (Number of Samples)

DUAL LYSIMETER

▲43193 Concentration Mean (Number of Samples)
Range of Concentration (Number of Samples)] Upper

Concentration Mean (Number of Samples)
Range of Concentration (Number of Samples)] Lower

100 0 100 200 300 FEET

PREPARED FOR
U.S. DEPARTMENT OF ENERGY
ROCKY FLATS ENVIRONMENTAL TECHNOLOGY SITE
GOLDEN, COLORADO

Figure II.3.3-69

Solar Evaporation Ponds
Operable Unit No. 4, IM/IRA EA DD
Pore Water Results
Uranium 235 (pCi/l)

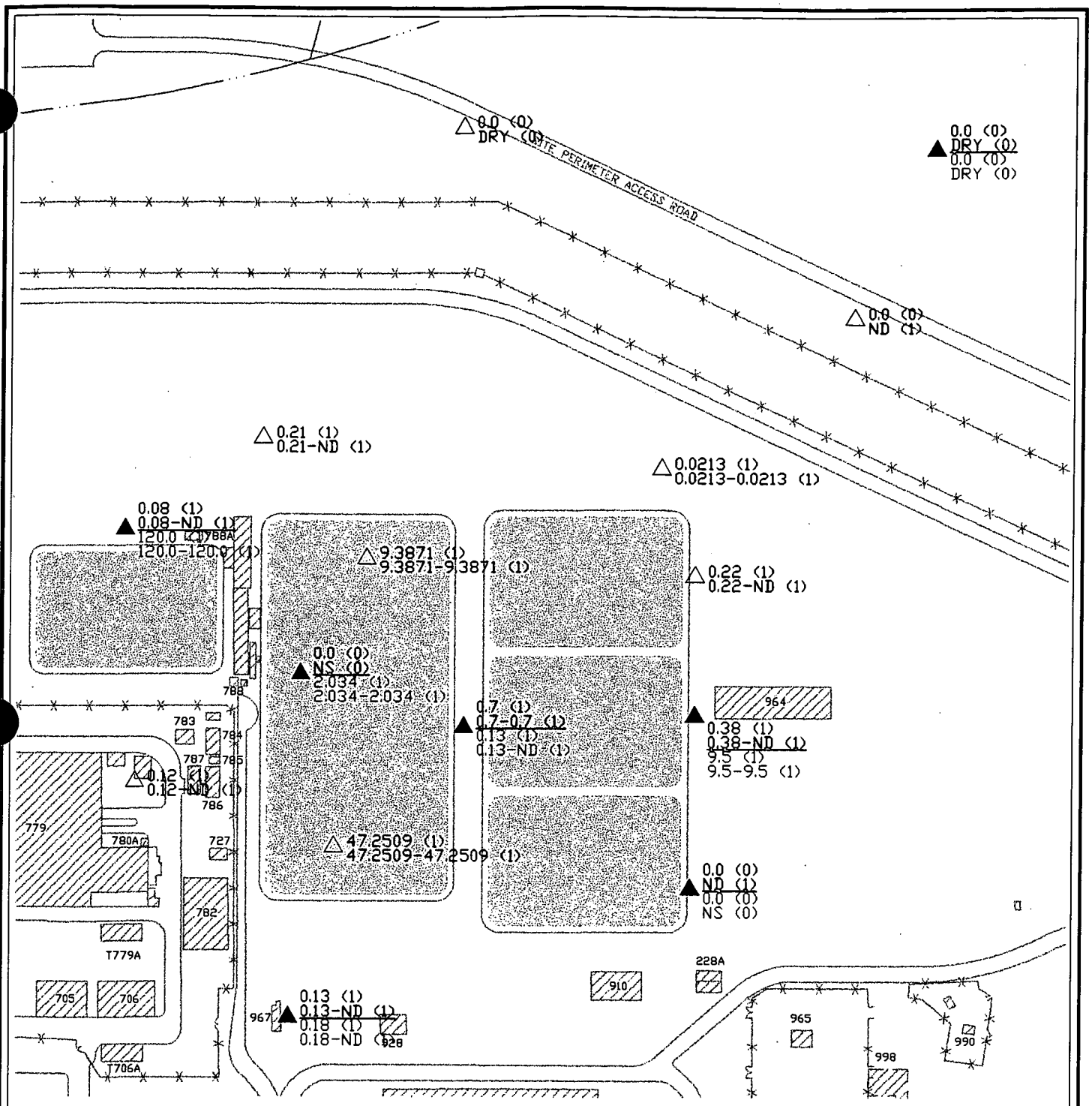

LEGEND

- Streams
- Paved Roads
- Buildings
- Fence
- Solar Evaporation Ponds (SEP)
- NS Not Sampled
- ND Not Detected

SINGLE LYSIMETER

△40793 Concentration Mean (Number of Samples)
Range of Concentration (Number of Samples)

DUAL LYSIMETER

▲43193 Concentration Mean (Number of Samples)
Range of Concentration (Number of Samples)] Upper

Concentration Mean (Number of Samples)
Range of Concentration (Number of Samples)] Lower

PREPARED FOR
U.S. DEPARTMENT OF ENERGY
ROCKY FLATS ENVIRONMENTAL TECHNOLOGY SITE
GOLDEN, COLORADO

Figure II.3.3-70

Solar Evaporation Ponds
Operable Unit No. 4, IM/IRA EA DD
Pore Water Results
Uranium 233/234 (pCi/l)

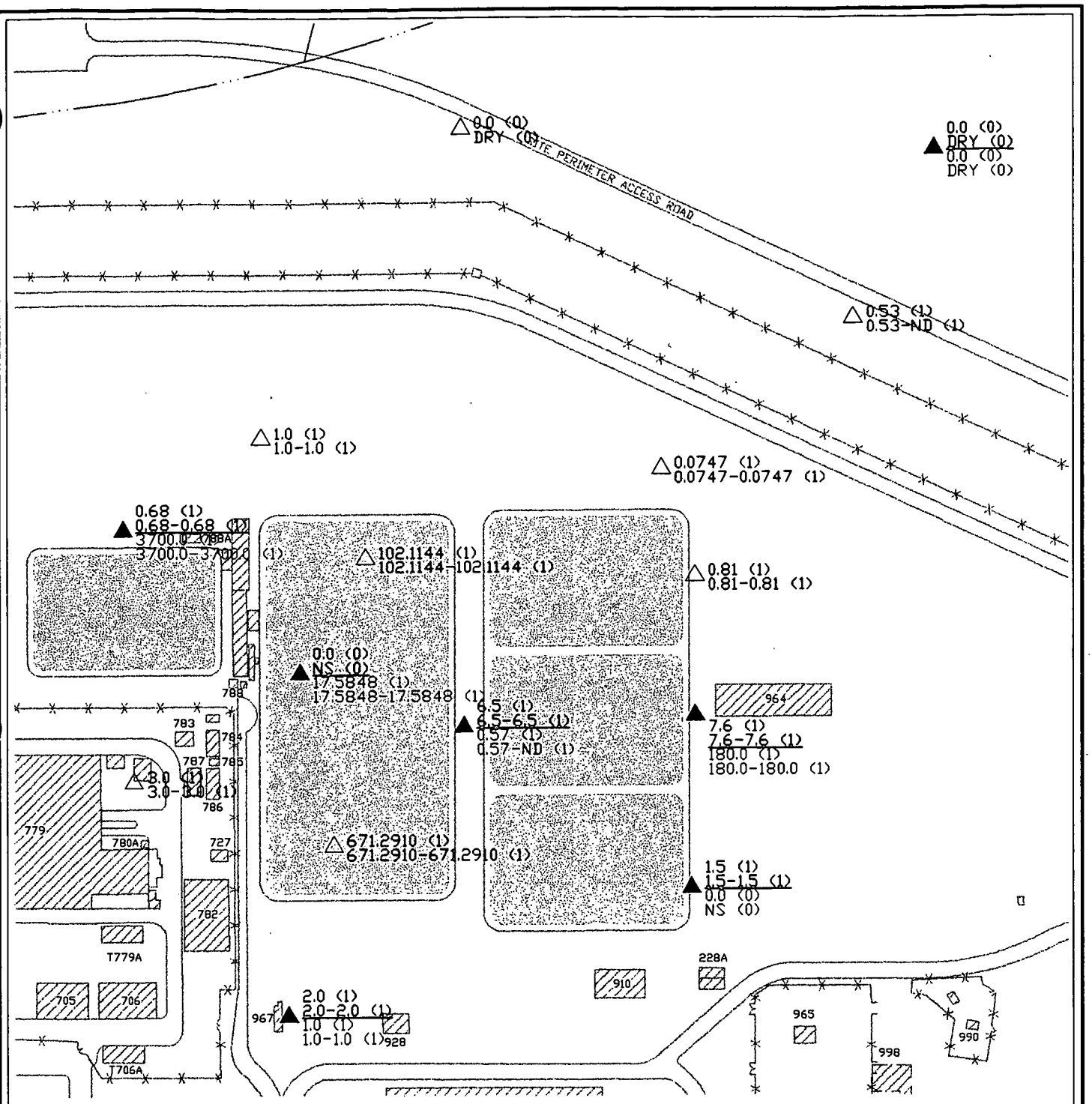

LEGEND

- Streams
- Paved Roads
- Buildings
- Fence
- Solar Evaporation Ponds (SEP)
- NS Not Sampled
- ND Not Detected

SINGLE LYSIMETER

△40793 Concentration Mean (Number of Samples)
Range of Concentration (Number of Samples)

DUAL LYSIMETER

▲43193 Concentration Mean (Number of Samples) / Range of Concentration (Number of Samples) — Upper

Concentration Mean (Number of Samples) / Range of Concentration (Number of Samples) — Lower

PREPARED FOR
U.S. DEPARTMENT OF ENERGY
ROCKY FLATS ENVIRONMENTAL TECHNOLOGY SITE
GOLDEN, COLORADO

Figure II.3.3-71

Solar Evaporation Ponds
Operable Unit No. 4, IM/IRA EA DD
Pore Water Results
Uranium 238 (pCi/l)

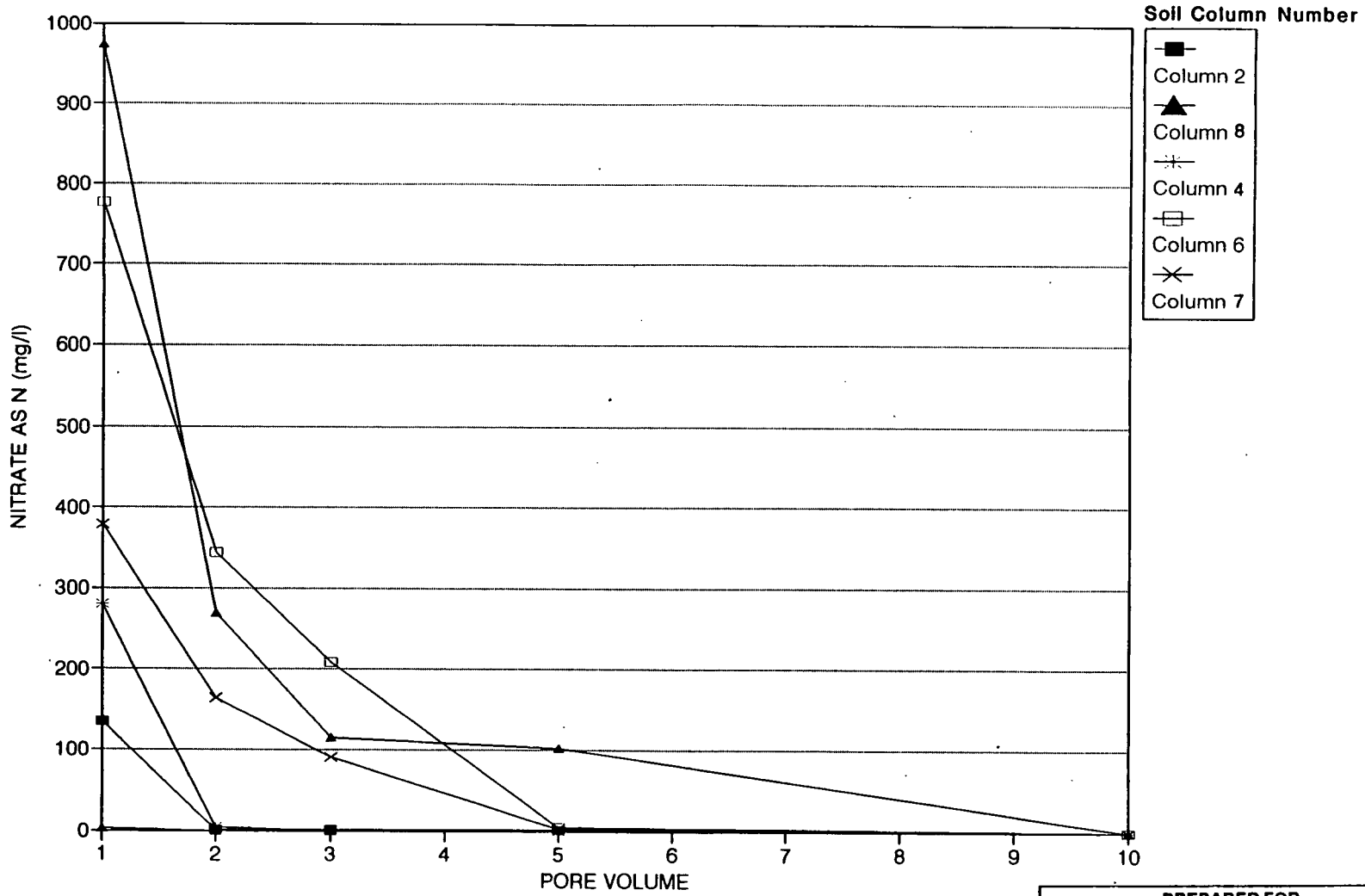

PREPARED FOR
U.S. DEPARTMENT OF ENERGY
ROCKY FLATS ENVIRONMENTAL TECHNOLOGY SITE
GOLDEN, COLORADO

Figure II.3.3-72

Solar Evaporation Ponds
Operable Unit No. 4, IM/IRA EA DD
Nitrate in Leachate

rf85x11h

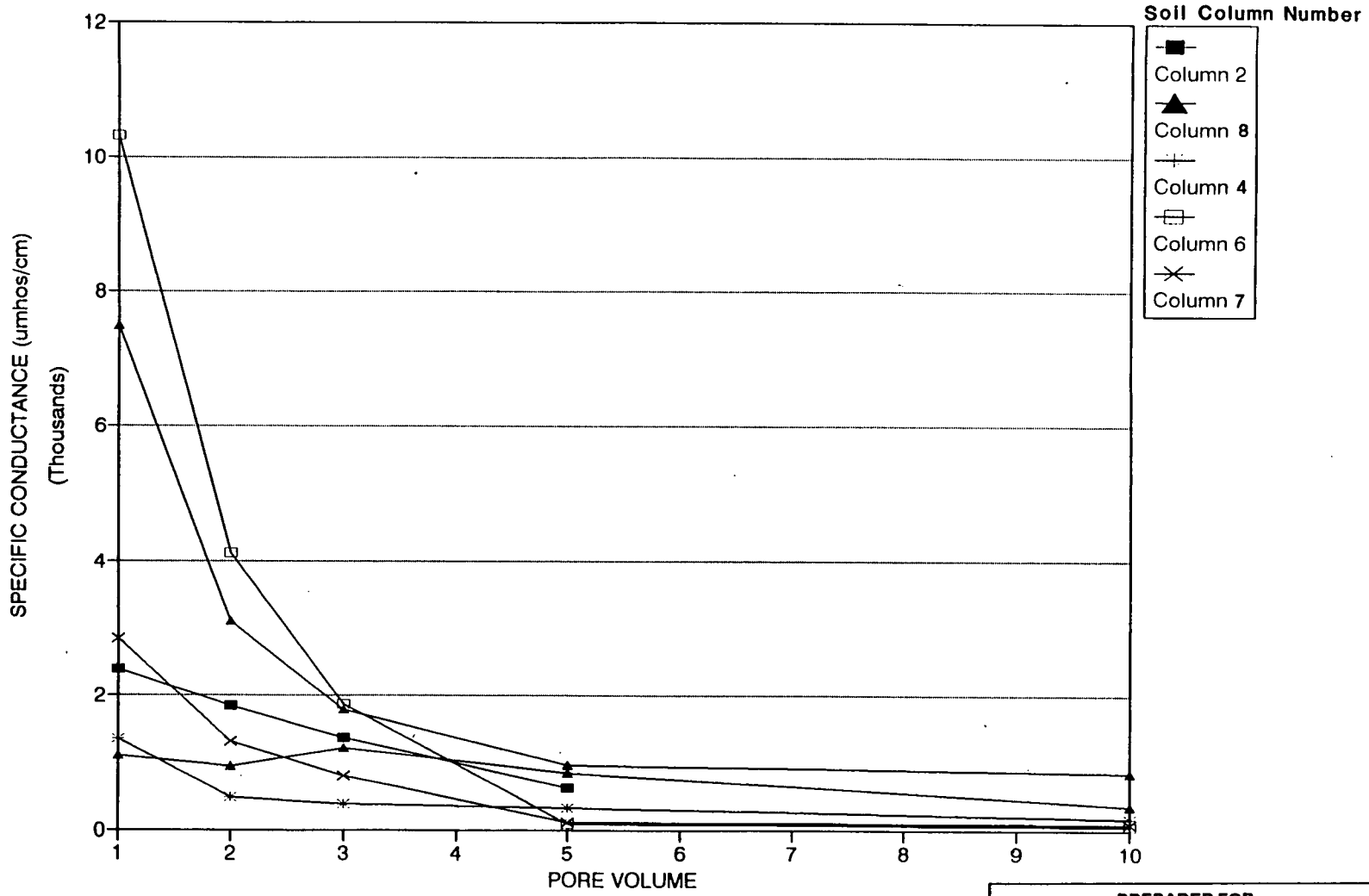

PREPARED FOR
U.S. DEPARTMENT OF ENERGY
ROCKY FLATS ENVIRONMENTAL TECHNOLOGY SITE
GOLDEN, COLORADO

Figure II.3.3-73

Solar Evaporation Ponds
Operable Unit No. 4, IM/IRA EA DD
Specific Conductance in Leachate

i85x11h

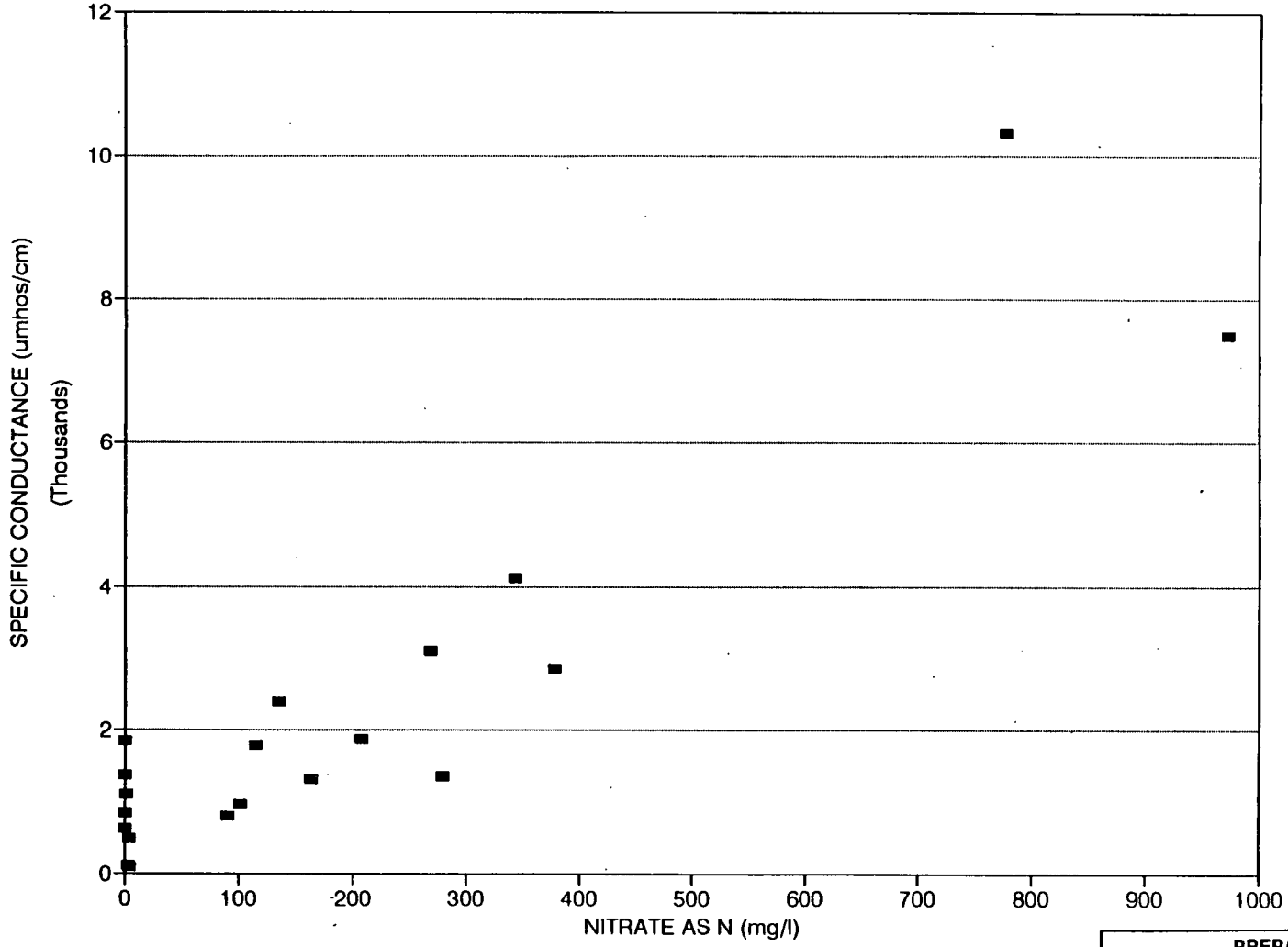

LEGEND

■ SOIL SAMPLE VALVE RELATIVE TO PORE VOLUME EXCHANGES

PREPARED FOR

U.S. DEPARTMENT OF ENERGY

ROCKY FLATS ENVIRONMENTAL TECHNOLOGY SITE
GOLDEN, COLORADO

Figure II.3.3-74

Solar Evaporation Ponds
Operable Unit No. 4, IM/IRA EA DD
Nitrate-Specific Conductance in Leachate

rf85x11h

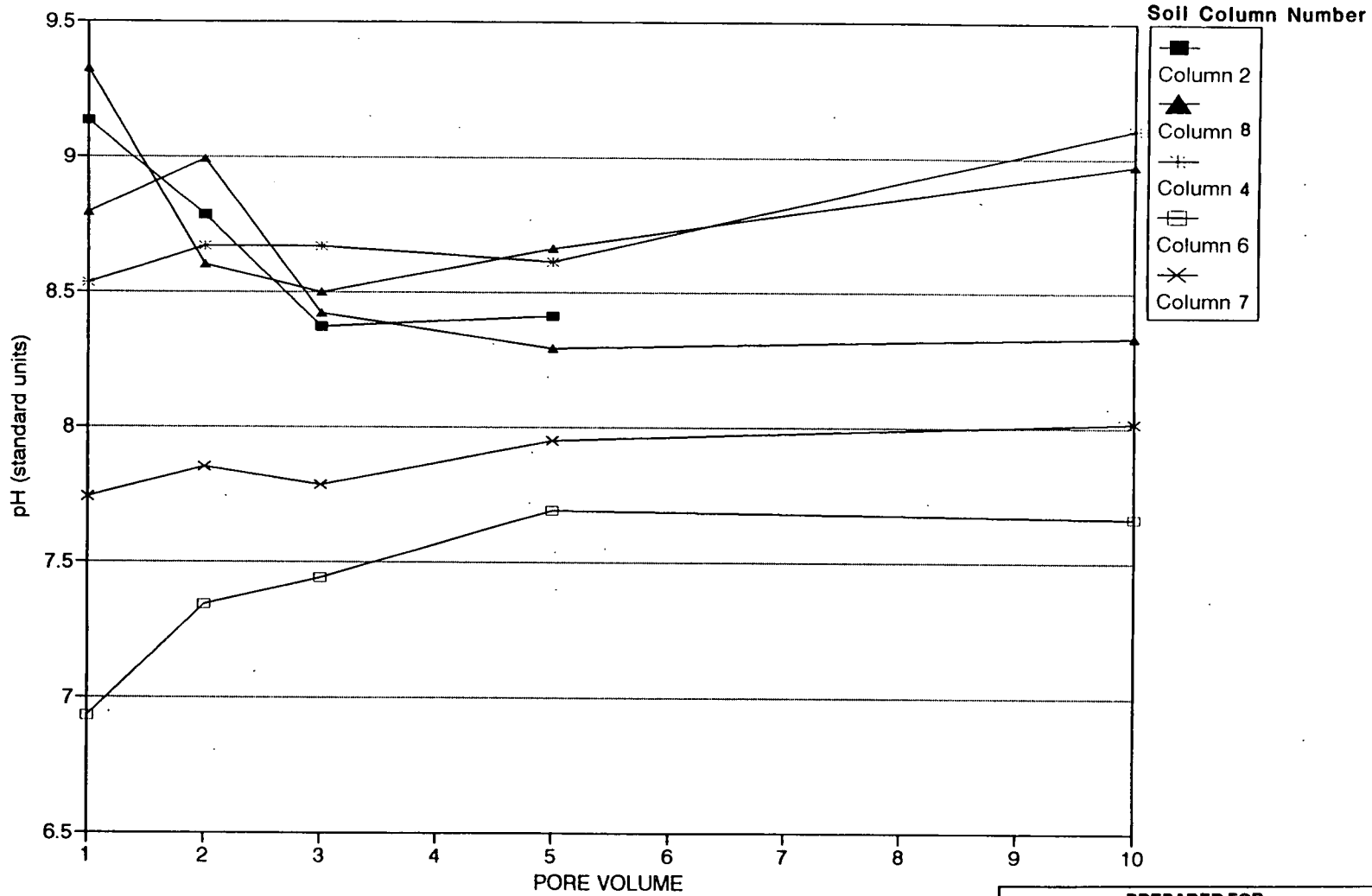

PREPARED FOR

U.S. DEPARTMENT OF ENERGY

ROCKY FLATS ENVIRONMENTAL TECHNOLOGY SITE
GOLDEN, COLORADO

Figure II.3.3-75

Solar Evaporation Ponds
Operable Unit No. 4, IM/IRA EA DD
pH in Leachate

#85x11h

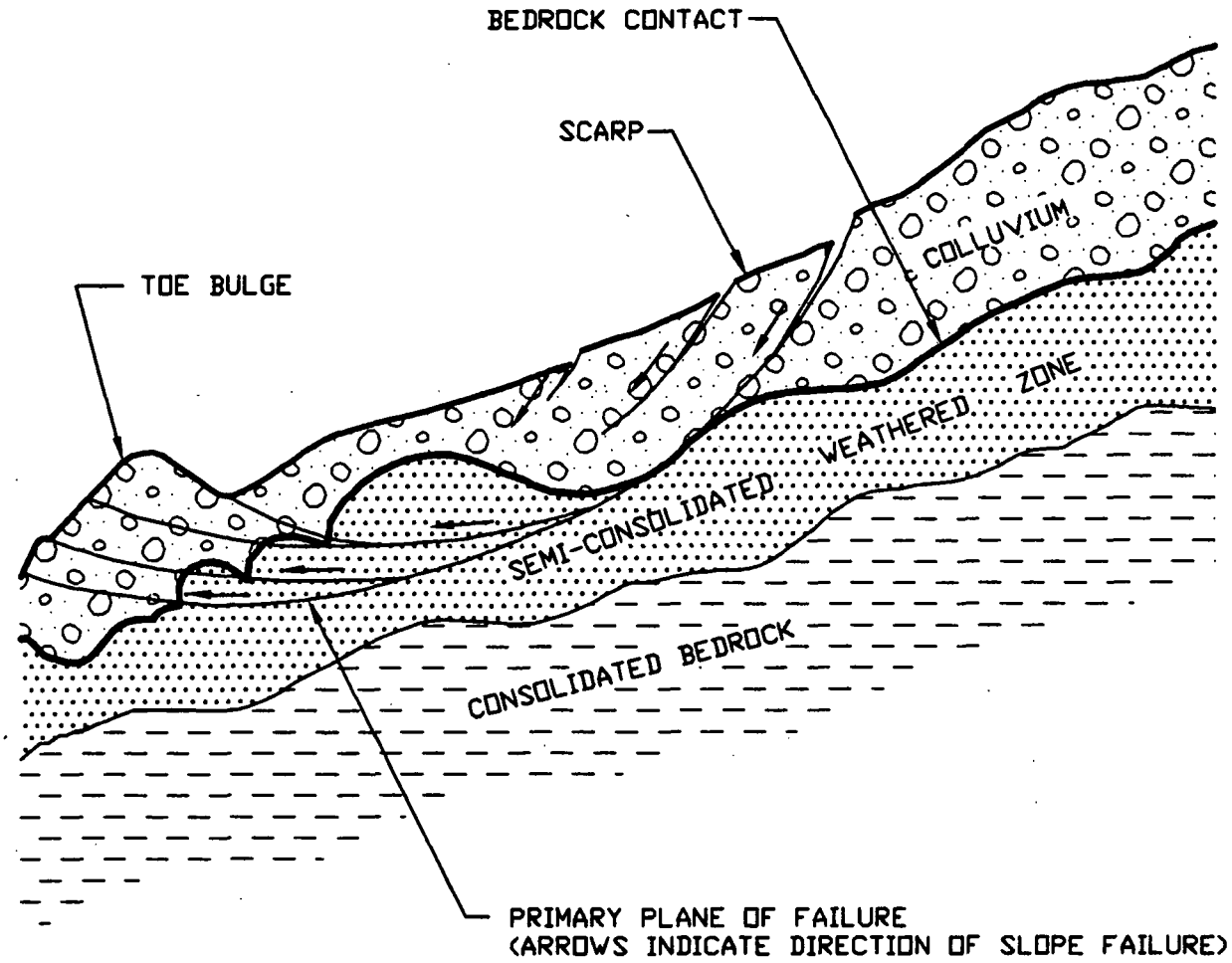

Source: P.H. Rahn, 1986

PREPARED FOR
U.S. DEPARTMENT OF ENERGY
ROCKY FLATS PLANT
GOLDEN, COLORADO

Figure II.3.5-15

Solar Evaporation Ponds
Operable Unit No. 4, IM/IRA EA DD
Idealized Slump-Block Profile

STATE PLANE COORDINATE	TOTAL DEPTH (FT) 31 30	GROUND ELEVATION (FT) 5971 03	PROJECT NUMBER	OU4-RFI/RI	LOG OF BORING NUMBER
NORTH 750876	AREA Pond 207A	CASING DIAMETER (IN)	GEOLOGIST	K R MIYOSHI	
EAST 2084701	LOCATOR NUMBER L10	BOREHOLE DIAMETER (IN) 8 00	DATE DRILLED	03/31/93	42193

REMARKS HOLLOW STEM AUGER AND CONVENTIONAL CORING BOREHOLE PLUGGED AND ABANDONED RIG GEOLOGY BY K R MIYOSHI (TE) CORE LOGGING BY J C EVANS AND C D MURRAY (AE)

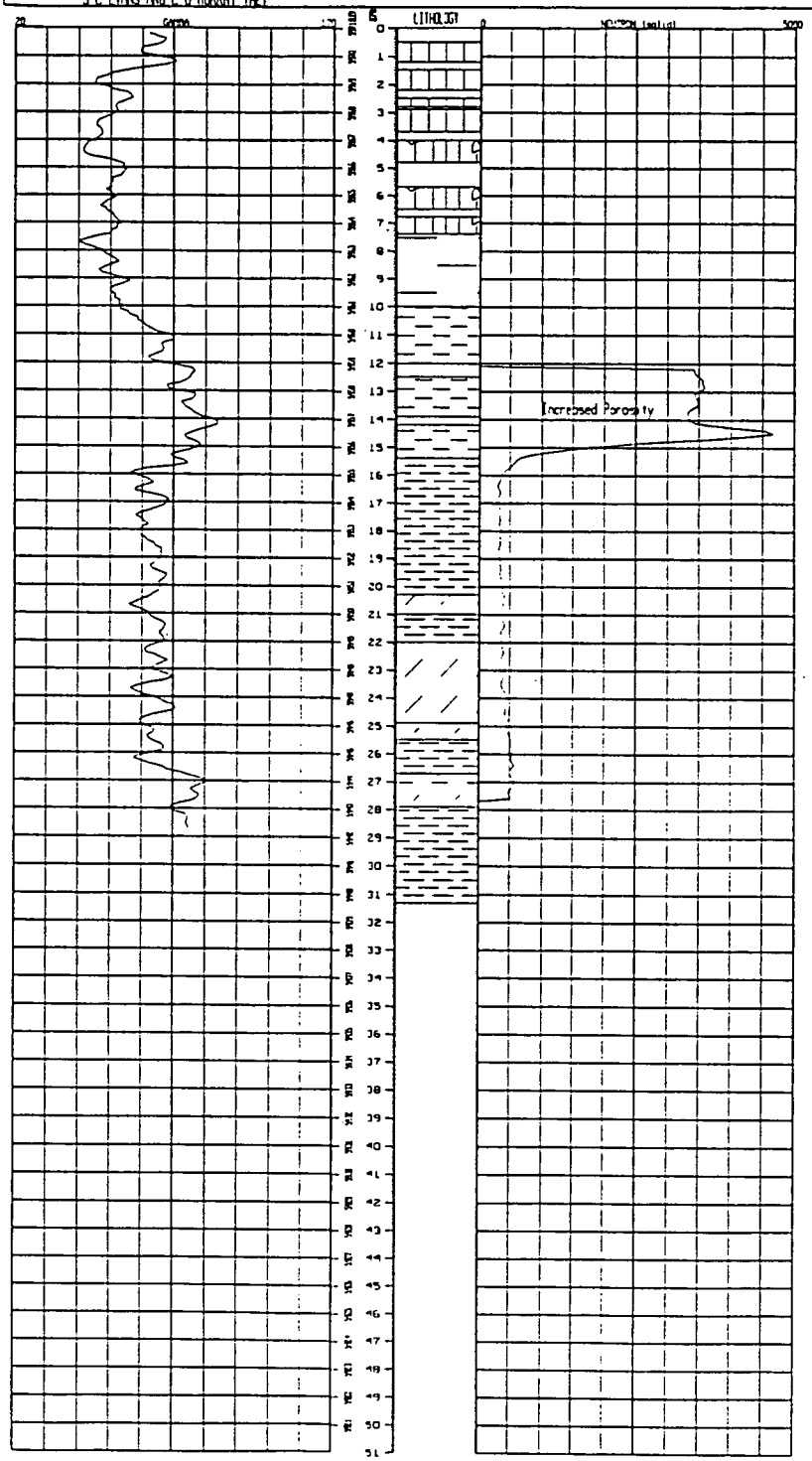

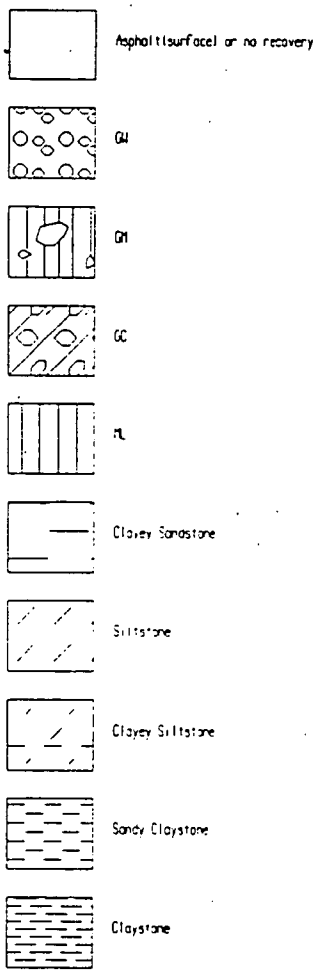

PREPARED FOR

U.S. DEPARTMENT OF ENERGY

ROCKY FLATS ENVIRONMENTAL TECHNOLOGY SITE
GOLDEN, COLORADO

Figure II.3.5-17

Solar Evaporation Ponds
Operable Unit No. 4, IM/IRA EA DD
Borehole 42193 Geophysical Log

STATE PLANE COORDINATE: NORTH: 750435 EAST: 2085601
TOTAL DEPTH (FT) 50 40
AREA E OF 207B S
LOCATOR NUMBER: M10
GROUND ELEVATION (FT) 5960 55
CASING DIAMETER (IN)
BOREHOLE DIAMETER (IN) 8 00
PROJECT NUMBER 004-RFI/RI
GEOLOGIST JCE/KWP
DATE DRILLED: 03/30/93
LOG OF BORING NUMBER 44193

REMARKS: HOLLOW STEM AUGER AND CONVENTIONAL CORING. BOREHOLE PLUGGED AND ABANDONED RIG GEOLOGY BY J C EVANS (AE) AND K W PACHECO (TE), CORE LOGGING BY C D MURRAY (AE) DRILLED TO 16 2' ON 12-21-92 DRILLED TO 50 4' ON 3-31-93



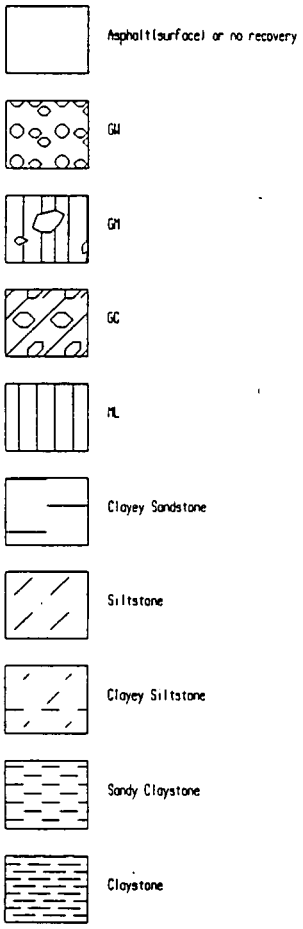

PREPARED FOR

U.S. DEPARTMENT OF ENERGY

ROCKY FLATS ENVIRONMENTAL TECHNOLOGY SITE
GOLDEN, COLORADO

Figure II.3.5-18

Solar Evaporation Ponds
Operable Unit No. 4, IM/IRA EA DD
Borehole 44193 Geophysical Log

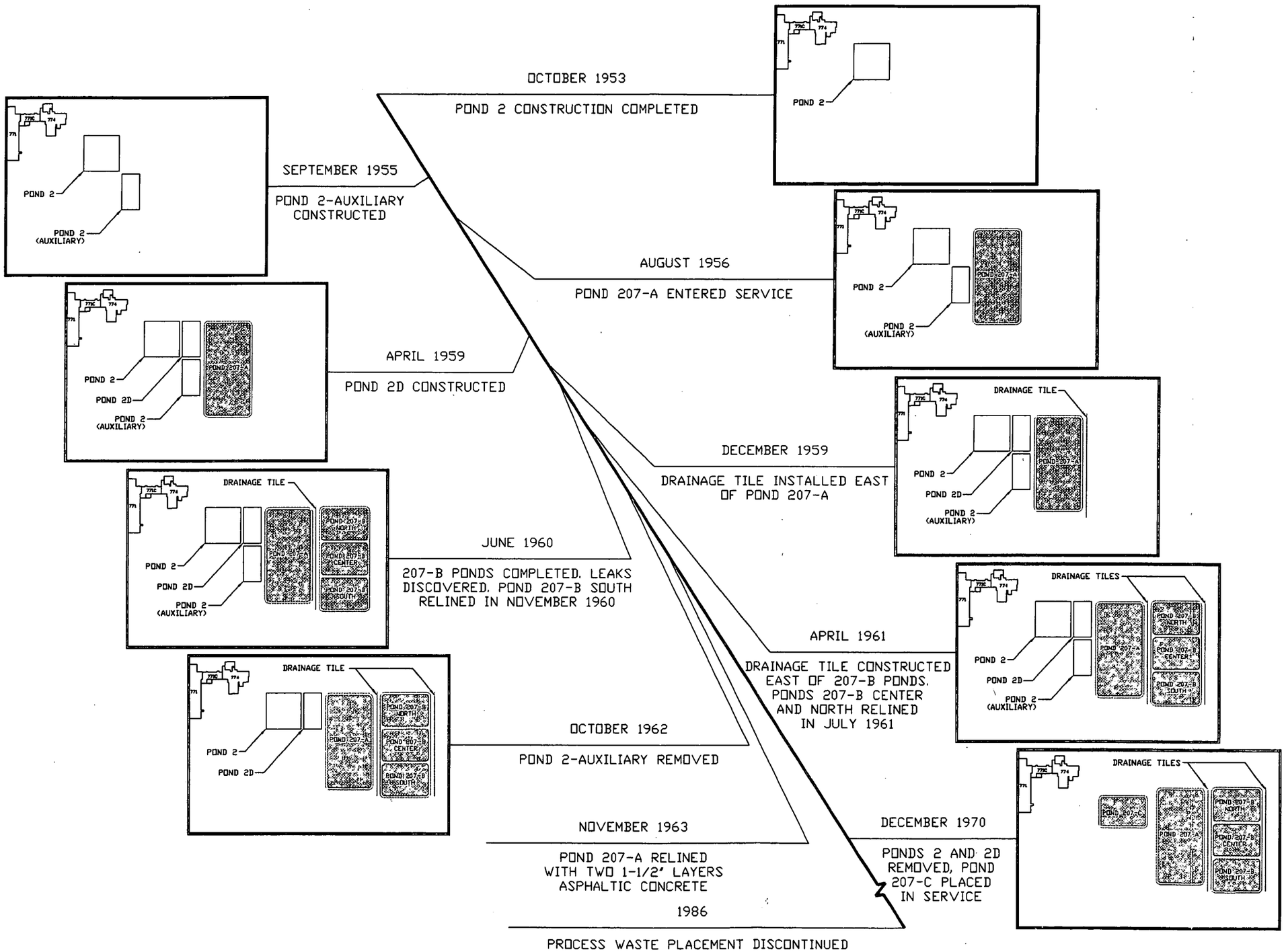

PREPARED FOR
U.S. DEPARTMENT OF ENERGY
ROCKY FLATS ENVIRONMENTAL TECHNOLOGY SITE
GOLDEN, COLORADO

Figure II.3.1-1

Solar Evaporation Ponds
Operable Unit No. 4, IM/IRA EA DD
Timeline Of Solar Pond Construction

	A	B	C	D	E	F	G	H	I	J	K	L	M	N	O
11	1227 *	621 *	1117 *	1064 *	1165 *	1301 *	952 *	655 *	548 *	449 *	716 *	466 *	588 *	550 *	537 *
10	911 *	785 *	487 *	584 *	798 *	654 *	514 *	244 *	340 *	389 *	817 *	1066 *	650 *	1158 *	377 *
9	869 *	953 *	883 *	617 *	1233 *	989 *	839 *	1201 *	773 *	535 *	827 *	522 *	1267 *	611 *	815 *
8	846 *	726 *	742 *	1100 *	604 *	1133 *	2135 *	697 *	495 *	515 *	622 *	758 *	856 *	670 *	1146 *
7	506 *	465 *	705 *	697 *	683 *	685 *	1857 *	592 *	483 *	803 *	316 *	722 *	918 *	320 *	516 *
6	768 *	995 *	600 *	400 *	373 *	225 *	595 *	1110 *	622 *	476 *	696 *	716 *	802 *	1056 *	650 *
5	1013 *	1351 *	922 *	963 *	600 *	339 *	752 *	459 *	612 *	649 *	1081 *	917 *	662 *	1200 *	633 *
4	629 *	824 *	671 *	464 *	752 *	320 *	792 *	831 *	1049 *	1275 *	752 *	808 *	547 *	876 *	546 *
3	913 *	1153 *	637 *	749 *	335 *	423 *	1272 *	2551 *	2352 *	1965 *	825 *	665 *	1274 *	1317 *	1516 *
2	872 *	427 *	646 *	709 *	588 *	208 *	468 *	1842 *	1183 *	1441 *	757 *	748 *	1294 *	1166 *	1060 *
1	2980 *	695 *	710 *	557 *	564 *	243 *	730 *	561 *	898 *	721 *	953 *	894 *	756 *	496 *	527 *

SEP 207-B Center

LEGEND

516 * Survey Location and Result in Counts per Minute (cpm)

Approximate Scale: 1 Inch = 8 Meters

PREPARED FOR
U.S. DEPARTMENT OF ENERGY
ROCKY FLATS ENVIRONMENTAL TECHNOLOGY SITE
GOLDEN, COLORADO

Figure II.3.1-26

Solar Evaporation Ponds
Operable Unit No. 4, IM/IRA EA DD
SEP 207-B Center
Gamma (FIDLER) Radiation Survey Results

	A	B	C	D	E	F	G	H	I	J	K	L	M	N	O
11	<250	250	300	300	<250	<250	250	<250	<250	<250	<250	<250	250	<250	<250
10	<250	<250	<250	250	<250	<250	<250	<250	<250	<250	<250	<250	<250	<250	250
9	<250	250	<250	250	300	<250	<250	<250	<250	<250	<250	<250	<250	250	<250
8	<250	300	<250	<250	300	<250	<250	<250	<250	<250	<250	<250	<250	250	<250
7	<250	<250	<250	300	250	<250	<250	<250	<250	<250	<250	<250	<250	<250	<250
6	<250	250	<250	250	<250	<250	<250	<250	<250	250	250	250	<250	300	<250
5	<250	300	<250	<250	<250	<250	<250	250	<250	<250	<250	300	<250	<250	<250
4	<250	<250	<250	<250	<250	<250	300	250	<250	<250	250	<250	250	<250	<250
3	<250	<250	<250	<250	<250	<250	250	<250	250	<250	<250	250	<250	<250	<250
2	<250	<250	<250	<250	250	250	<250	300	<250	<250	<250	<250	<250	<250	<250
1	<250	<250	<250	250	<250	<250	<250	<250	<250	<250	<250	<250	<250	<250	155

SEP 207-B North

LEGEND

250 Survey Location and Result in Counts per Minute (cpm)

Approximate Scale: 1 Inch = 8 Meters

PREPARED FOR
U.S. DEPARTMENT OF ENERGY
ROCKY FLATS ENVIRONMENTAL TECHNOLOGY SITE
GOLDEN, COLORADO

Figure II.3.1-27

Solar Evaporation Ponds
Operable Unit No. 4, IM/IRA EA DD
SEP 207-B North
Direct Alpha Radiation
Survey Results

	A	B	C	D	E	F	G	H	I	J	K	L	M	N	O
11	0	0	0	0	0	0	6	0	3	3	3	0	3	0	6
10	0	0	0	0	0	6	0	3	0	0	3	0	6	0	0
9	9	0	3	0	0	0	0	0	6	3	3	0	0	6	0
8	0	6	3	3	3	6	3	6	0	0	0	0	3	0	3
7	0	0	3	3	3	0	0	0	0	0	0	3	3	0	3
6	0	3	0	3	3	6	0	0	0	3	3	0	0	0	9
5	3	12	0	0	6	0	0	3	3	0	3	0	0	3	0
4	3	12	0	0	0	6	0	0	0	6	0	0	6	3	0
3	0	6	3	0	6	0	0	0	0	0	0	0	3	3	0
2	0	3	6	9	6	0	3	3	0	0	0	3	3	0	0
1	0	3	3	0	3	3	0	0	0	0	6	0	9	3	3

SEP 207-B North

LEGEND

3 Survey Location and Result in Disintegrations per Minute per 100 cm^2 ($dpm/100cm^2$)

Approximate Scale: 1 inch = 8 Meters

PREPARED FOR
U.S. DEPARTMENT OF ENERGY
ROCKY FLATS ENVIRONMENTAL TECHNOLOGY SITE
GOLDEN, COLORADO

Figure II.3.1-28

Solar Evaporation Ponds
Operable Unit No. 4, IM/IRA EA DD
SEP 207-B North
Removable (Smear) Alpha Radiation Survey Results

	A	B	C	D	E	F	G	H	I	J	K	L	M	N	O
11	<100	<100	500	<100	400	<100	<100	<100	<100	<100	<100	<100	<100	<100	<100
10	<100	<100	<100	<100	<100	<100	<100	<100	<100	<100	<100	<100	<100	<100	<100
9	<100	<100	<100	<100	500	<100	<100	<100	<100	<100	<100	<100	<100	<100	<100
8	<100	<100	<100	<100	<100	<100	<100	<100	<100	500	<100	<100	<100	<100	<100
7	<100	<100	<100	<100	<100	<100	<100	<100	<100	<100	<100	<100	500	<100	<100
6	<100	<100	600	<100	<100	<100	<100	<100	<100	<100	<100	<100	<100	<100	<100
5	<100	<100	<100	<100	<100	<100	<100	<100	<100	<100	<100	<100	<100	<100	<100
4	<100	<100	<100	<100	<100	<100	<100	<100	<100	<100	<100	<100	<100	<100	<100
3	<100	<100	<100	<100	<100	<100	<100	700	<100	<100	<100	<100	<100	<100	<100
2	<100	<100	<100	<100	<100	<100	<100	<100	<100	<100	<100	<100	<100	<100	<100
1	<100	<100	<100	<100	<100	<100	<100	<100	<100	<100	<100	<100	<100	<100	<100

SEP 207-B North

LEGEND

500 Survey Location and Result in Counts per Minute (cpm)

Approximate Scale: 1 Inch = 8 Meters

PREPARED FOR
U.S. DEPARTMENT OF ENERGY
ROCKY FLATS ENVIRONMENTAL TECHNOLOGY SITE
GOLDEN, COLORADO

Figure II.3.1-29

Solar Evaporation Ponds
Operable Unit No. 4, IM/IRA EA DD
Pond 207-B North
Direct Beta Radiation
Survey Results

	A	B	C	D	E	F	G	H	I	J	K	L	M	N	O
11	12	6	30	12	0	0	24	9	15	9	9	0	12	18	0
10	0	0	0	0	21	3	12	57	6	12	33	21	30	18	15
9	0	15	18	45	0	6	9	0	0	36	60	24	15	15	24
8	39	0	0	9	30	30	0	12	0	0	0	18	36	0	3
7	33	15	24	3	48	15	0	33	21	15	6	30	0	48	9
6	12	0	15	0	36	12	12	9	30	0	21	12	3	18	12
5	15	36	30	21	6	0	54	3	33	3	12	9	12	30	0
4	15	18	30	0	3	0	18	0	9	6	39	0	18	9	30
3	0	33	12	12	33	24	6	3	12	27	0	27	0	0	12
2	12	0	54	54	0	30	30	15	18	0	0	12	0	15	18
1	0	3	0	9	24	12	33	48	0	24	54	21	15	27	21

SEP 207-B North

LEGEND

12 Survey Location and Result in Disintegrations per Minute per 100 cm^2 ($dpm/100cm^2$)

Approximate Scale: 1 inch = 8 Meters

PREPARED FOR
U.S. DEPARTMENT OF ENERGY
ROCKY FLATS ENVIRONMENTAL TECHNOLOGY SITE
GOLDEN, COLORADO

Figure II.3.1-30

Solar Evaporation Ponds
Operable Unit No. 4, IM/IRA EA DD
SEP 207-B North
Removable Beta (Smear) Radiation Survey Results

	A	B	C	D	E	F	G	H	I	J	K	L	M	N	O
11	<250 *	<250 *	<250 *	<250 *	<250 *	<250 *	<250 *	300 *	250 *	<250 *	<250 *	300 *	250 *	<250 *	<250 *
10	<250 *	<250 *	<250 *	<250 *	<250 *	<250 *	<250 *	<250 *	300 *	300 *	<250 *	<250 *	<250 *	<250 *	<250 *
9	<250 *	<250 *	<250 *	<250 *	250 *	<250 *	<250 *	500 *	<250 *	400 *	<250 *	800 *	<250 *	<250 *	<250 *
8	<250 *	300 *	<250 *	<250 *	<250 *	250 *	500 *	300 *	<250 *	300 *	500 *	<250 *	800 *	600 *	<250 *
7	<250 *	<250 *	<250 *	<250 *	<250 *	250 *	<250 *	<250 *	300 *	250 *	250 *	<250 *	<250 *	500 *	<250 *
6	<250 *	<250 *	<250 *	<250 *	<250 *	<250 *	<250 *	750 *	750 *	<250 *	<250 *	<250 *	500 *	250 *	<250 *
5	<250 *	<250 *	<250 *	<250 *	300 *	<250 *	<250 *	<250 *	250 *	<250 *	<250 *	<250 *	<250 *	<250 *	<250 *
4	<250 *	<250 *	<250 *	<250 *	<250 *	<250 *	250 *	250 *	<250 *	<250 *	300 *	<250 *	250 *	<250 *	<250 *
3	<250 *	<250 *	<250 *	<250 *	<250 *	<250 *	<250 *	250 *	<250 *	<250 *	<250 *	<250 *	<250 *	<250 *	<250 *
2	<250 *	<250 *	<250 *	<250 *	250 *	<250 *	250 *	<250 *	250 *	<250 *	<250 *	<250 *	<250 *	<250 *	<250 *
1	<250 *	<250 *	<250 *	<250 *	<250 *	<250 *	250 *	<250 *	<250 *	<250 *	<250 *	<250 *	<250 *	<250 *	300 *

Pond 207-B Center

LEGEND

500 * Survey Location and Result in Counts per Minute (cpm)

Approximate Scale: 1 inch = 8 Meters

PREPARED FOR
U.S. DEPARTMENT OF ENERGY
ROCKY FLATS ENVIRONMENTAL TECHNOLOGY SITE
GOLDEN, COLORADO

Figure II.3.1-22

Solar Evaporation Ponds
Operable Unit No. 4, IM/IRA EA DD
SEP 207-B Center
Direct Alpha Radiation
Survey Results

	A	B	C	D	E	F	G	H	I	J	K	L	M	N	O
11	6 *	3 *	0 *	3 *	0 *	18 *	12 *	0 *	6 *	0 *	0 *	12 *	9 *	6 *	3 *
10	6 *	3 *	0 *	0 *	9 *	3 *	9 *	3 *	0 *	6 *	0 *	0 *	3 *	0 *	0 *
9	6 *	6 *	0 *	12 *	0 *	9 *	6 *	9 *	3 *	15 *	0 *	0 *	0 *	15 *	0 *
8	12 *	3 *	3 *	0 *	3 *	18 *	3 *	3 *	3 *	0 *	3 *	0 *	0 *	3 *	0 *
7	3 *	3 *	3 *	3 *	0 *	6 *	3 *	9 *	6 *	3 *	12 *	0 *	0 *	15 *	3 *
6	12 *	6 *	0 *	0 *	0 *	12 *	24 *	3 *	0 *	0 *	3 *	6 *	0 *	3 *	3 *
5	9 *	9 *	0 *	3 *	0 *	3 *	18 *	0 *	0 *	3 *	6 *	0 *	0 *	0 *	0 *
4	6 *	3 *	0 *	0 *	3 *	3 *	21 *	3 *	3 *	0 *	0 *	3 *	3 *	0 *	0 *
3	12 *	15 *	3 *	3 *	3 *	3 *	3 *	0 *	6 *	3 *	3 *	0 *	0 *	0 *	3 *
2	3 *	3 *	0 *	6 *	0 *	12 *	12 *	0 *	3 *	0 *	3 *	3 *	6 *	3 *	6 *
1	9 *	3 *	3 *	0 *	3 *	9 *	6 *	6 *	0 *	3 *	9 *	15 *	6 *	0 *	6 *

SEP 207-B Center

LEGEND

6 Survey Location and Result
* In Disintegrations per Minute per 100 cm^2 ($dpm/100cm^2$)

Approximate Scale: 1 Inch = 8 Meters

PREPARED FOR
U.S. DEPARTMENT OF ENERGY
ROCKY FLATS ENVIRONMENTAL TECHNOLOGY SITE
GOLDEN, COLORADO

Figure II.3.1-23

Solar Evaporation Ponds
Operable Unit No. 4, IM/IRA EA DD
SEP 207-B Center
Removable (Smear) Alpha Radiation Survey Results

	A	B	C	D	E	F	G	H	I	J	K	L	M	N	O
11	350 *	150 *	180 *	200 *	450 *	150 *	<BG *	<BG *	100 *	150 *	300 *	<BG *	<BG *	<BG *	400 *
10	250 *	200 *	250 *	100 *	300 *	100 *	<BG *	200 *	<BG *	<BG *	400 *	<BG *	<BG *	150 *	<BG *
9	100 *	160 *	150 *	150 *	200 *	100 *	150 *	200 *	<BG *	<BG *	<BG *	<BG *	<BG *	200 *	<BG *
8	150 *	180 *	350 *	200 *	250 *	250 *	<BG *	150 *	<BG *	100 *	<BG *	150 *	200 *	<BG *	<BG *
7	150 *	150 *	220 *	300 *	200 *	<BG *	<BG *	250 *	<BG *	<BG *	100 *	<BG *	<BG *	<BG *	<BG *
6	150 *	200 *	200 *	350 *	250 *	150 *	150 *	<BG *	<BG *	250 *	150 *	200 *	200 *	<BG *	<BG *
5	120 *	160 *	200 *	250 *	250 *	<BG *	<BG *	150 *	<BG *	100 *	150 *	200 *	<BG *	150 *	<BG *
4	140 *	180 *	180 *	150 *	250 *	<BG *	<BG *	300 *	<BG *	<BG *	<BG *	<BG *	100 *	<BG *	<BG *
3	150 *	150 *	200 *	200 *	200 *	100 *	150 *	350 *	<BG *	<BG *	300 *	500 *	350 *	<BG *	150 *
2	150 *	100 *	200 *	250 *	300 *	<BG *	250 *	150 *	100 *	200 *	400 *	150 *	<BG *	250 *	<BG *
1	6000 *	100 *	180 *	200 *	150 *	<BG *	<BG *	<BG *	<BG *	100 *	<BG *	300 *	200 *	150 *	<BG *

SEP 207-B Center

LEGEND

150 • Survey Location and Result in counts per minute (cpm)

<BG Less than Background

NOTE

1. Background measurement was not reported in field records Measurements reported in gross counts (without subtracting background counts).
2. Survey performed by E.G.&G.

Approximate Scale: 1 inch = 8 Meters

PREPARED FOR
U.S. DEPARTMENT OF ENERGY
ROCKY FLATS ENVIRONMENTAL TECHNOLOGY SITE
GOLDEN, COLORADO

Figure II.3.1-24

Solar Evaporation Ponds
Operable Unit No. 4, IM/IRA EA DD
SEP 207-B Center
Direct Beta Radiation
Survey Results

	A	B	C	D	E	F	G	H	I	J	K	L	M	N	O
11	45 *	48 *	60 *	69 *	6 *	6 *	18 *	3 *	18 *	21 *	0 *	0 *	0 *	3 *	0 *
10	43 *	28 *	26 *	38 *	15 *	48 *	30 *	15 *	0 *	0 *	0 *	15 *	15 *	0 *	0 *
9	40 *	42 *	36 *	36 *	90 *	0 *	81 *	9 *	0 *	15 *	18 *	6 *	0 *	0 *	0 *
8	100 *	40 *	80 *	44 *	15 *	75 *	15 *	21 *	12 *	0 *	0 *	12 *	0 *	21 *	9 *
7	60 *	34 *	47 *	50 *	27 *	18 *	12 *	30 *	0 *	0 *	0 *	0 *	39 *	0 *	6 *
6	54 *	44 *	36 *	36 *	33 *	36 *	39 *	27 *	0 *	0 *	15 *	0 *	0 *	0 *	0 *
5	50 *	69 *	37 *	70 *	21 *	45 *	0 *	0 *	0 *	0 *	0 *	0 *	0 *	9 *	0 *
4	70 *	46 *	51 *	48 *	60 *	0 *	0 *	30 *	0 *	0 *	36 *	12 *	0 *	0 *	3 *
3	61 *	43 *	38 *	72 *	24 *	24 *	60 *	12 *	15 *	0 *	21 *	24 *	0 *	6 *	0 *
2	46 *	66 *	50 *	64 *	48 *	21 *	90 *	15 *	18 *	9 *	6 *	18 *	0 *	30 *	6 *
1	48 *	111 *	64 *	55 *	50 *	39 *	18 *	54 *	3 *	0 *	12 *	0 *	0 *	6 *	12 *

SEP 207-B Center

LEGEND

6 • Survey Location and Result in Disintegrations per Minute per 100 cm^2 ($dpm/100cm^2$)

Approximate Scale: 1 Inch = 8 Meters

PREPARED FOR
U.S. DEPARTMENT OF ENERGY
ROCKY FLATS ENVIRONMENTAL TECHNOLOGY SITE
GOLDEN, COLORADO

Figure II.3.1-25

Solar Evaporation Ponds
Operable Unit No. 4, IM/IRA EA DD
SEP 207-B Center
Removable Beta (Smear) Radiation Survey Results



NOTES:
1. Horizontal distance scale in feet
2. Vertical time scale
   = 35 nanoseconds
3. Approximate depth = 3 – 8 feet
4. Vertical boxcar filter
   low pass n = 15
   high pass n = 60

PREPARED FOR
U.S. DEPARTMENT OF ENERGY
ROCKY FLATS ENVIRONMENTAL
TECHNOLOGY SITE
GOLDEN, COLORADO

Figure II.3.1-14

Solar Evaporation Ponds
Operable Unit No. 4, IM/IRA EA DD
GPR Profile
Line 5



NOTES:
1. Horizontal distance scale in feet
2. Vertical time scale
   = 35 nanoseconds
3. Approximate depth = 3 – 8 feet
4. Vertical boxcar filter
   low pass n = 15
   high pass n = 60

PREPARED FOR
U.S. DEPARTMENT OF ENERGY
ROCKY FLATS ENVIRONMENTAL
TECHNOLOGY SITE
GOLDEN, COLORADO

Figure II.3.1-13

Solar Evaporation Ponds
Operable Unit No. 4, IM/IRA EA DD
GPR Profile
Line 1

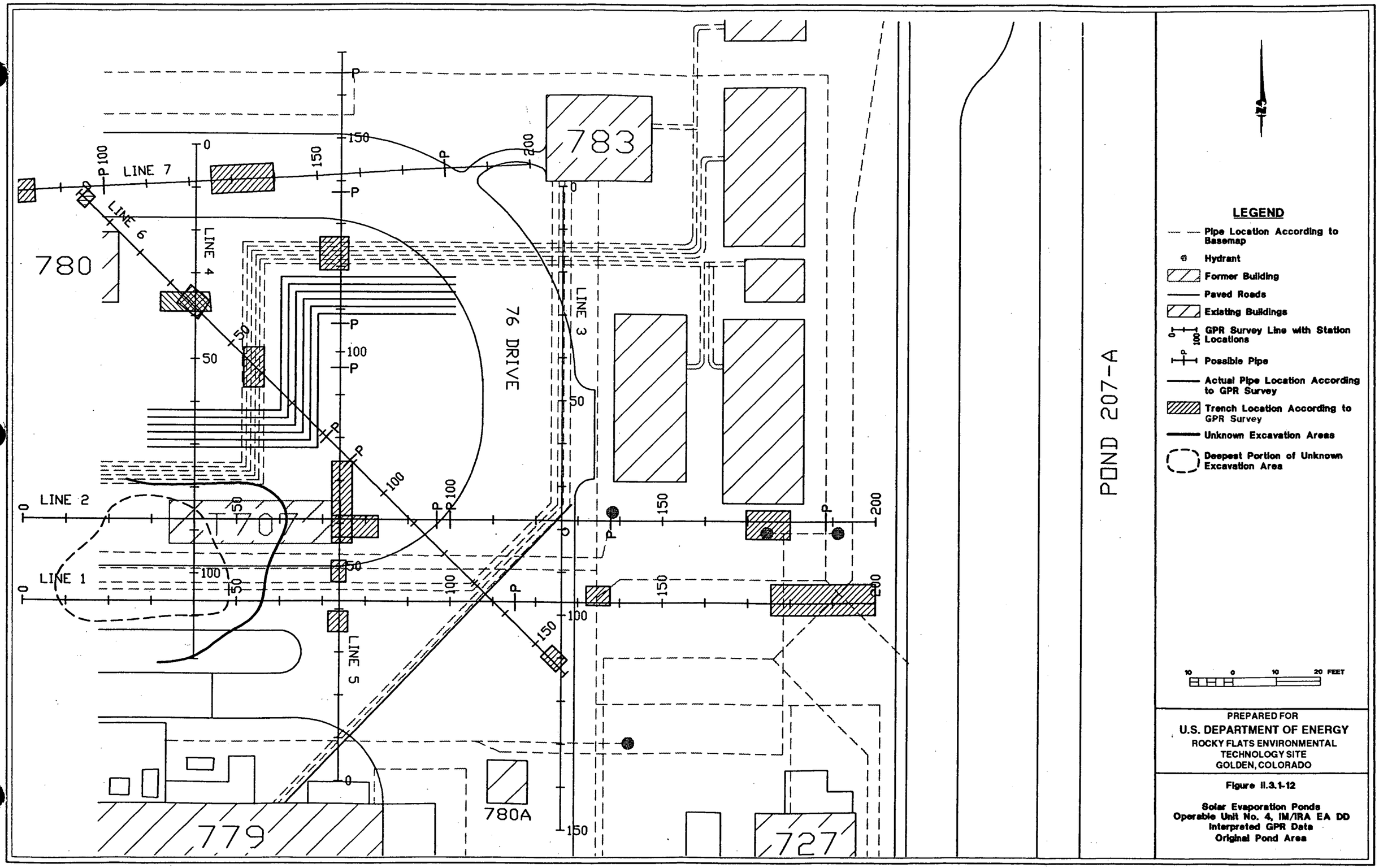
LINE 7
LINE 6
LINE 4
LINE 3
LINE 2
LINE 1
LINE 5
780
783
76 DRIVE
770
779
780A
727
POND 207-A
LEGEND
Pipe Location According to Basemap
Hydrant
Former Building
Paved Roads
Existing Buildings
GPR Survey Line with Station Locations
Possible Pipe
Actual Pipe Location According to GPR Survey
Trench Location According to GPR Survey
Unknown Excavation Areas
Deepest Portion of Unknown Excavation Area
10 0 10 20 FEET
PREPARED FOR
U.S. DEPARTMENT OF ENERGY
ROCKY FLATS ENVIRONMENTAL TECHNOLOGY SITE
GOLDEN, COLORADO
Figure II.3.1-12
Solar Evaporation Ponds
Operable Unit No. 4, IM/IRA EA DD
Interpreted GPR Data
Original Pond Area

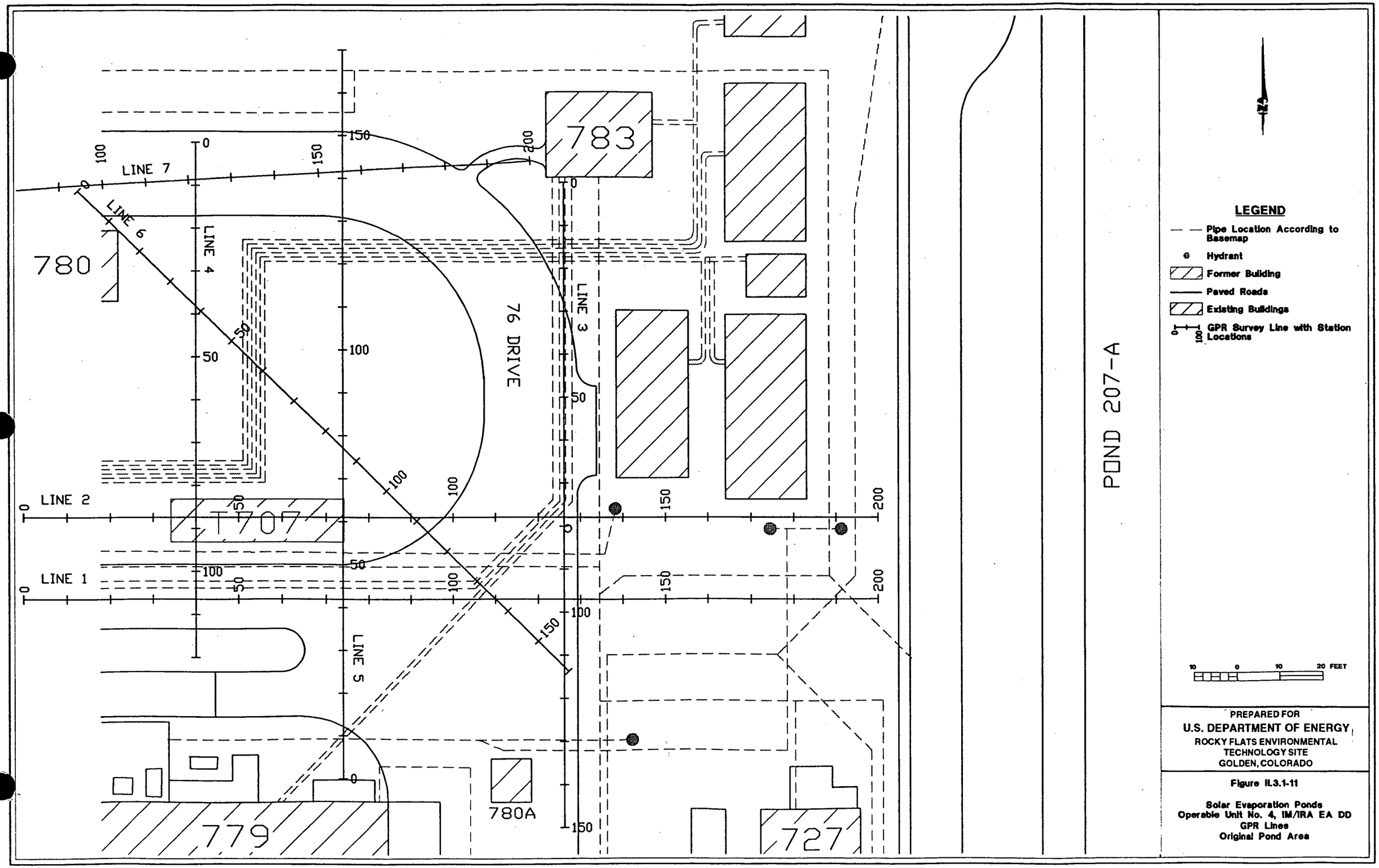
LINE 7
LINE 6
LINE 4
LINE 2
LINE 1
LINE 3
LINE 5
76 DRIVE
783
780
707
779
780A
727
POND 207-A
LEGEND
Pipe Location According to Basemap
Hydrant
Former Building
Paved Roads
Existing Buildings
GPR Survey Line with Station Locations
10 0 10 20 FEET
PREPARED FOR
U.S. DEPARTMENT OF ENERGY
ROCKY FLATS ENVIRONMENTAL TECHNOLOGY SITE
GOLDEN, COLORADO
Figure II.3.1-11
Solar Evaporation Ponds
Operable Unit No. 4, IM/IRA EA DD
GPR Lines
Original Pond Area

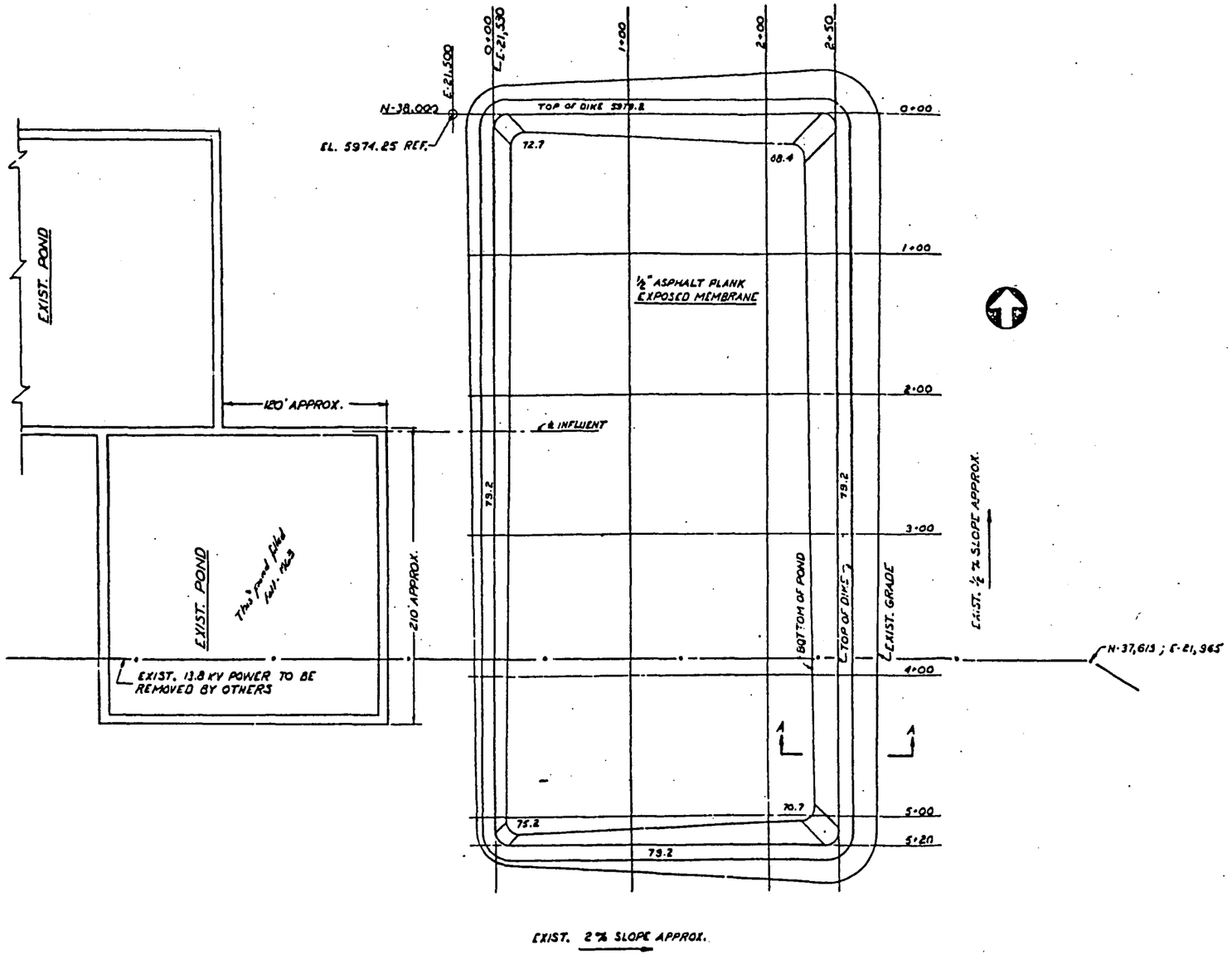

PLAN
SCALE: 1" = 40'

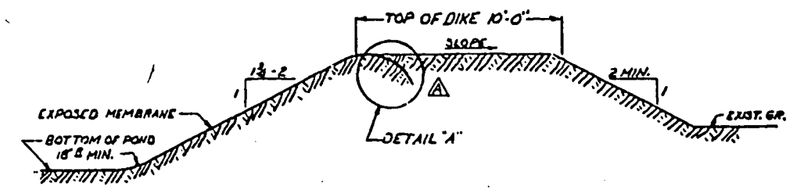

SECTION A-A (TYP.)
NO SCALE

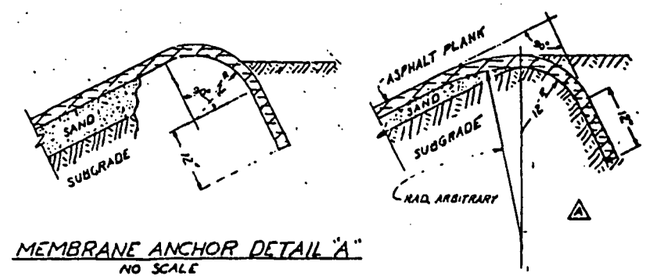

MEMBRANE ANCHOR DETAIL "A"
NO SCALE

NOTES:

1. MAT'LS & CONSTR. TO CONFORM WITH PROVISIONS OF THE SPECS.
2. INSIDE CORNERS OF POND, TOP & BOTTOM OF DIKE, TO BE 10' RAD.
3. A DOUBLE THICKNESS OF ASPHALT PLANK SHALL BE USED AT THE LOCATION OF THE INFLUENT. THE ADDITIONAL LAYER SHALL BE A MIN. OF 3' WIDE & SHALL EXTEND FROM THE TOP OF THE DIKE TO THE BOTTOM OF THE POND & A DISTANCE OF AT LEAST 10' ALONG THE BOTTOM
4. POND INFLUENT LINE FROM 200,000 GAL. STORAGE TANK BY OTHERS.

NOMINAL AREA - 3 ACRES
NOMINAL CAP. - 17 ACRE-FEET

PREPARED FOR
U.S. DEPARTMENT OF ENERGY
ROCKY FLATS ENVIRONMENTAL TECHNOLOGY SITE
GOLDEN, COLORADO

Figure II.3.1-10

Solar Evaporation Ponds
Operable Unit No. 4, IM/RA EA DD
Engineering Drawing Showing Location of Pond 2 and 2-Auxiliary Relative to SEP 207-A

Source: Closure Plans for the Solar Evaporation Ponds, 1988

	A	B	C	D	E	F	G	H	I	J	K	L	M	N	O
11	394 *	676 *	851 *	771 *	852 *	618 *	947 *	753 *	416 *	547 *	806 *	551 *	416 *	554 *	554 *
10	697 *	796 *	1199 *	918 *	879 *	3890 *	431 *	814 *	782 *	631 *	299 *	719 *	273 *	661 *	540 *
9	753 *	882 *	762 *	977 *	980 *	957 *	784 *	797 *	867 *	172 *	69 *	307 *	319 *	457 *	874 *
8	788 *	638 *	32 *	1017 *	1162 *	525 *	755 *	438 *	248 *	206 *	109 *	517 *	412 *	747 *	783 *
7	735 *	1094 *	-8 *	591 *	742 *	469 *	633 *	812 *	793 *	322 *	91 *	727 *	912 *	806 *	954 *
6	715 *	1042 *	1138 *	507 *	982 *	688 *	536 *	647 *	144 *	238 *	314 *	602 *	631 *	202 *	981 *
5	576 *	924 *	454 *	576 *	1103 *	697 *	752 *	754 *	622 *	881 *	765 *	164 *	759 *	143 *	104 *
4	557 *	1007 *	707 *	923 *	779 *	747 *	1061 *	451 *	633 *	643 *	238 *	413 *	559 *	1 *	105 *
3	589 *	658 *	881 *	779 *	910 *	566 *	697 *	415 *	127 *	851 *	525 *	265 *	640 *	1004 *	912 *
2	650 *	1031 *	1071 *	990 *	672 *	453 *	635 *	956 *	751 *	292 *	661 *	752 *	1020 *	1056 *	746 *
1	636 *	1207 *	567 *	723 *	600 *	641 *	667 *	658 *	703 *	794 *	655 *	747 *	884 *	1263 *	607 *

SEP 207-B North

LEGEND

783 • Survey Location and Result in Counts per Minute (cpm)

Approximate Scale: 1 inch = 8 Meters

PREPARED FOR
U.S. DEPARTMENT OF ENERGY
ROCKY FLATS ENVIRONMENTAL TECHNOLOGY SITE
GOLDEN, COLORADO

Figure II.3.1-31

Solar Evaporation Ponds
Operable Unit No. 4, IM/IRA EA DD
SEP 207-B North
Gamma (FIDLER) Radiation Survey Results

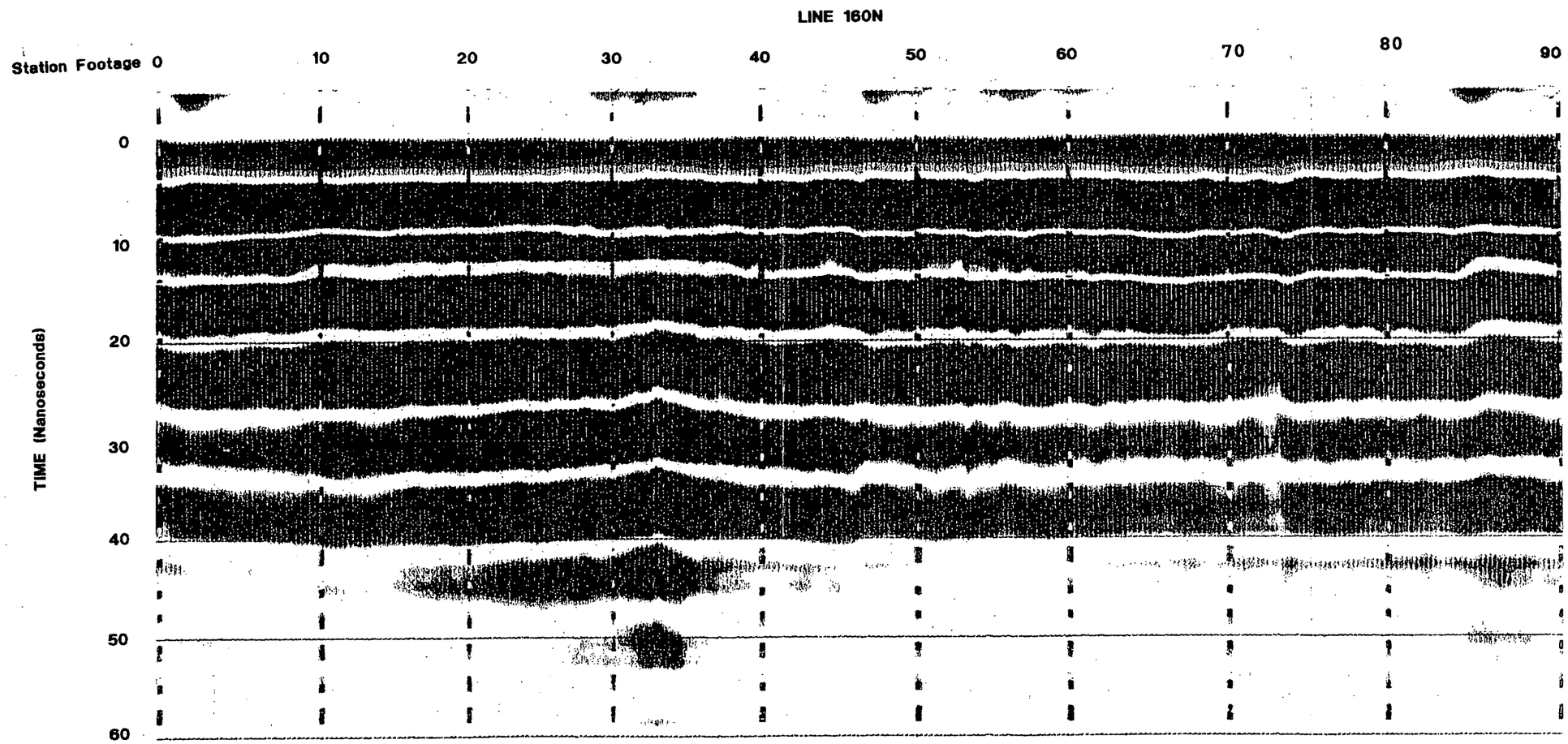

PREPARED FOR
U.S. DEPARTMENT OF ENERGY
ROCKY FLATS ENVIRONMENTAL TECHNOLOGY SITE
GOLDEN, COLORADO

Figure II.3.1-33

Solar Evaporation Ponds
Operable Unit No. 4, IM/IRA EA DD
Typical GPR Record
SEP 207-A - 300 MHz Antenna

LINE 180N

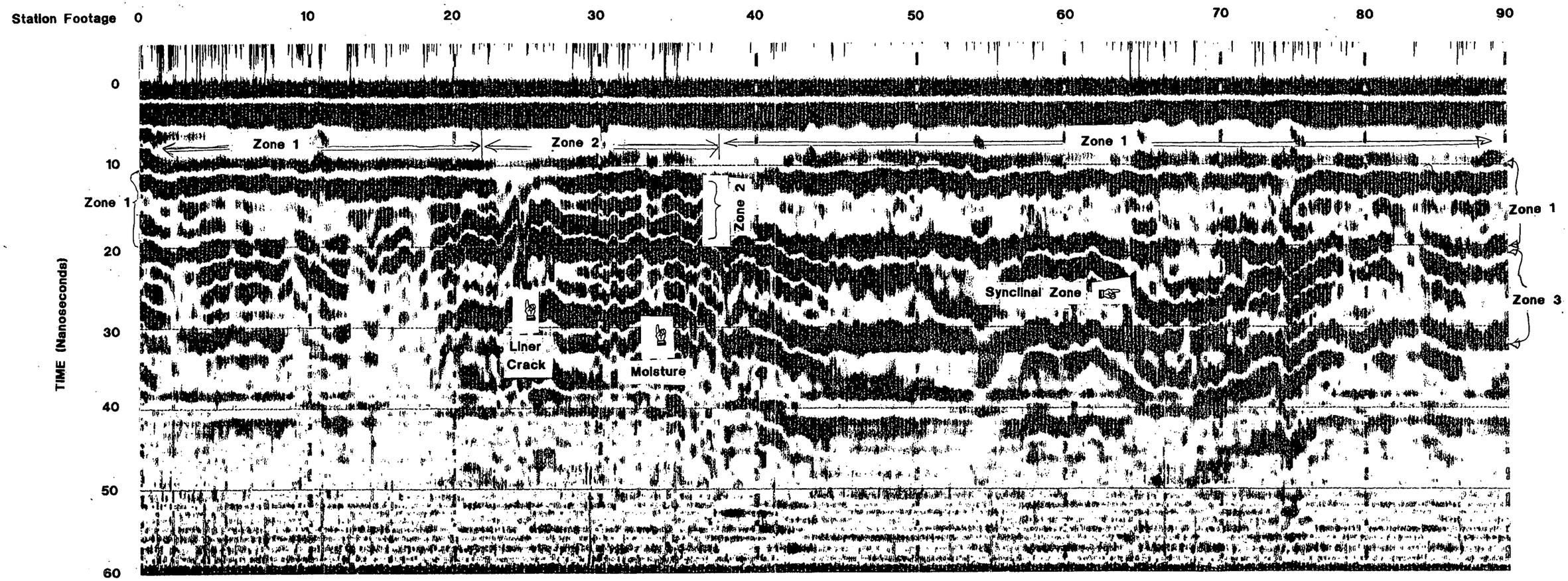

PREPARED FOR
U.S. DEPARTMENT OF ENERGY
ROCKY FLATS ENVIRONMENTAL TECHNOLOGY SITE
GOLDEN, COLORADO

Figure II.3.1-34

Solar Evaporation Ponds
Operable Unit No. 4, IM/IRA EA DD
Typical GPR Record
SEP 207-A - 900 MHz Antenna

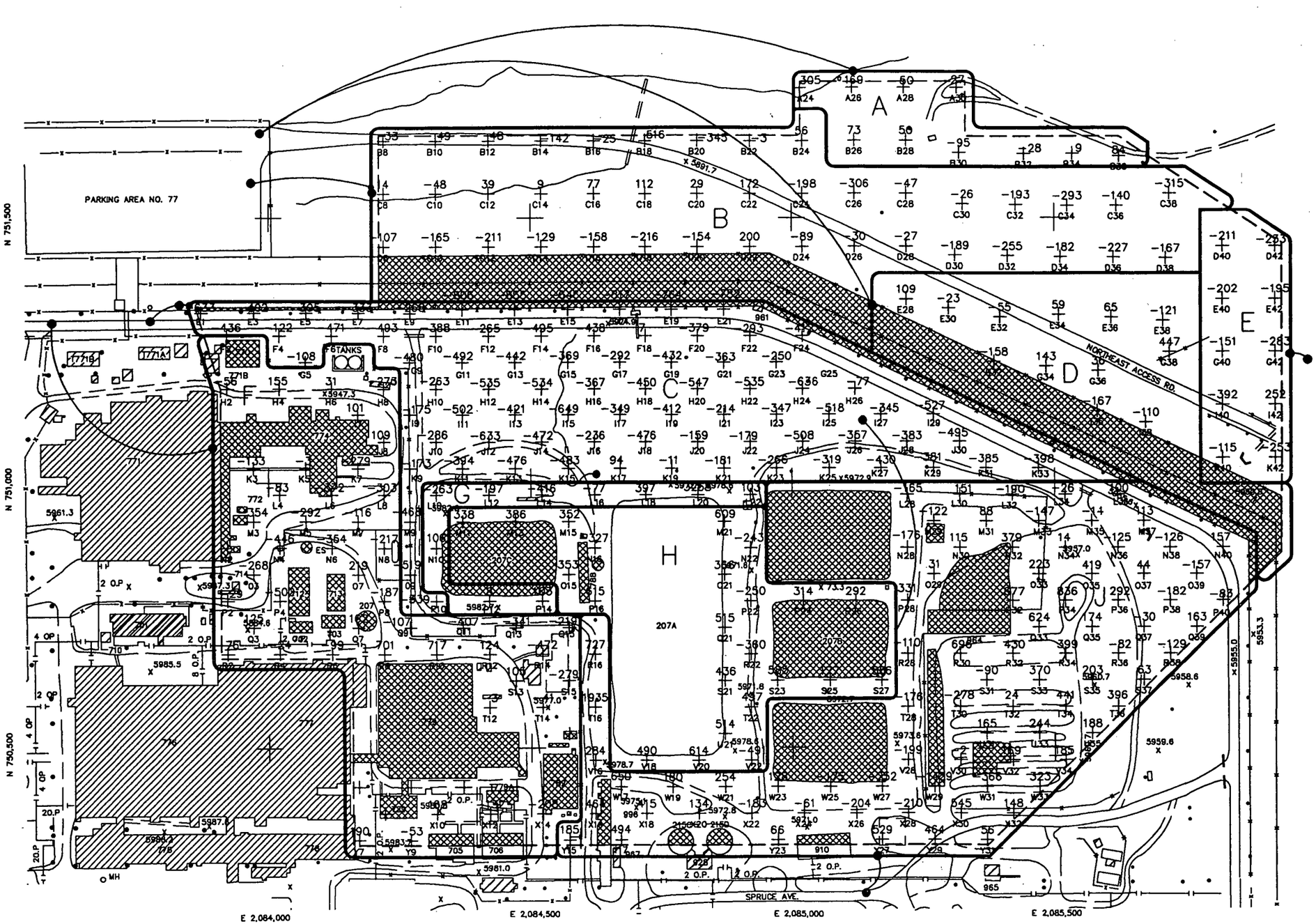

LEGEND

- Roads
- Drainage/Stream
- −531 Radiological Instrument Reading (cpm)
- D38 Grid Location of Radiological Reading
- Areas Inaccessible for Radiological Survey
- Surficial Soil Sample Boundary
- FIDLER Checkpoint Reading Location
- Radiological Survey Boundary

BOUNDED REGION	BACKGROUND READING (cpm)
A	1947
B	2311
C	1929
D	1947
E	1954
F	1855
G	1547
H	1834
J	1429

100 0 100 200 Feet

PREPARED FOR

U.S. DEPARTMENT OF ENERGY

ROCKY FLATS ENVIRONMENTAL TECHNOLOGY SITE
GOLDEN, COLORADO

Figure II.3.2-1

Solar Evaporation Ponds
Operable Unit No. 4, IM/IRA EA DD
OU4-Wide Gamma (FIDLER) Survey Results

* SEPs 207-A, 207-B Center, and 207-B North radiological surveys were completed by EG&G.
Negative values indicate instrument reading at survey location was less than associated checkpoint.

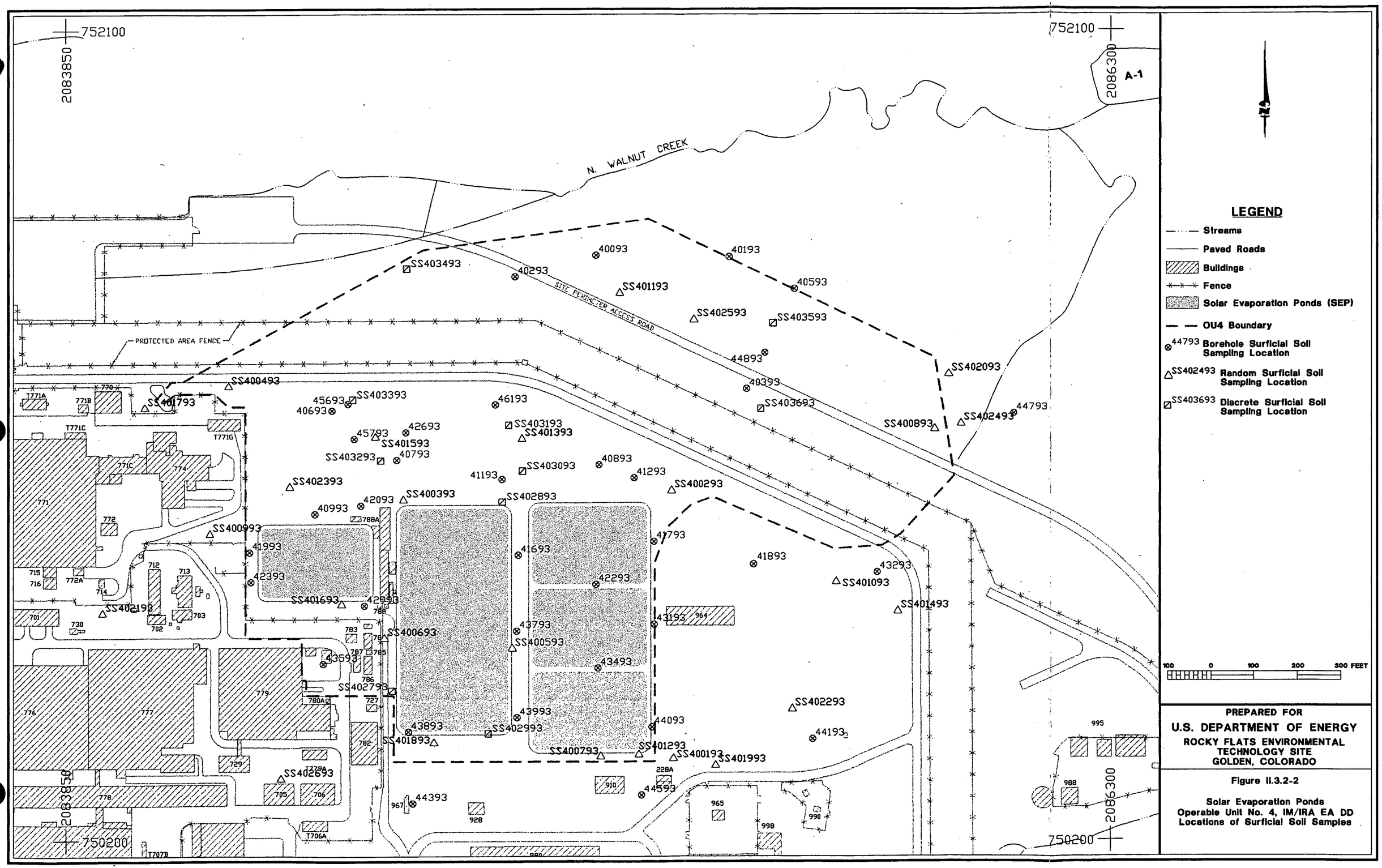
752100
2083850
2086300
A-1
N. WALNUT CREEK
SITE PERIMETER ACCESS ROAD
PROTECTED AREA FENCE
LEGEND
Streams
Paved Roads
Buildings
Fence
Solar Evaporation Ponds (SEP)
OU4 Boundary
44793 Borehole Surficial Soil Sampling Location
SS402493 Random Surficial Soil Sampling Location
SS403693 Discrete Surficial Soil Sampling Location
100 0 100 200 300 FEET
PREPARED FOR
U.S. DEPARTMENT OF ENERGY
ROCKY FLATS ENVIRONMENTAL TECHNOLOGY SITE
GOLDEN, COLORADO
Figure II.3.2-2
Solar Evaporation Ponds
Operable Unit No. 4, IM/IRA EA DD
Locations of Surficial Soil Samples

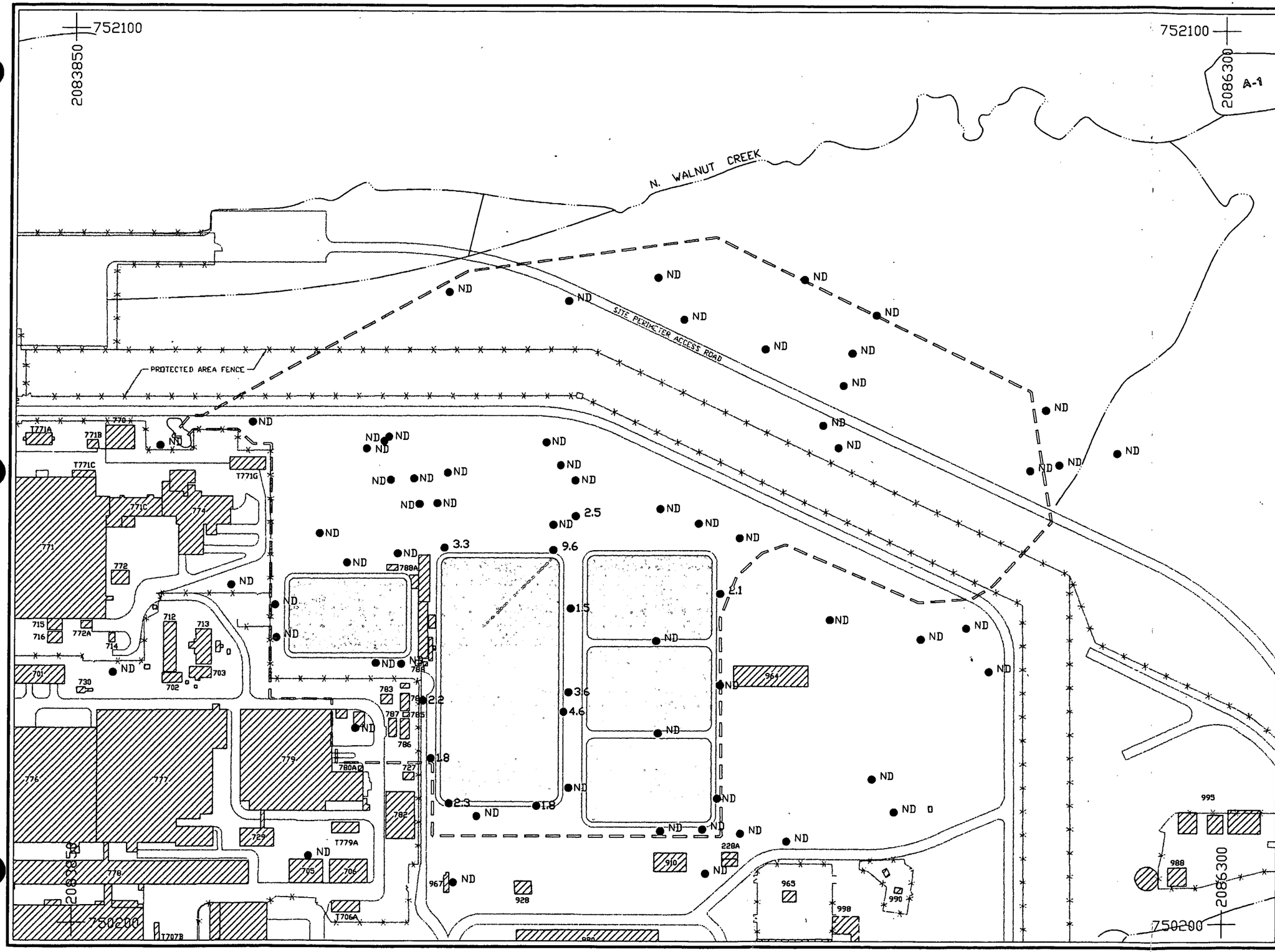

LEGEND

- Streams
- Paved Roads
- Buildings
- Fence
- OU4 Boundary
- Solar Evaporation Pond (SEP)
- ● Sample Location
- 2.20 Results in mg/kg
- ND Not Detected

NOTES

1. Results in red exceed the background level of 0.92 mg/kg

100 0 100 200 300 FEET

PREPARED FOR
U.S. DEPARTMENT OF ENERGY
ROCKY FLATS ENVIRONMENTAL TECHNOLOGY SITE
GOLDEN, COLORADO

Figure II.3.2-3

Solar Evaporation Ponds
Operable Unit No. 4, IM/IRA EA DD
Surficial Soil Sampling Results
Beryllium

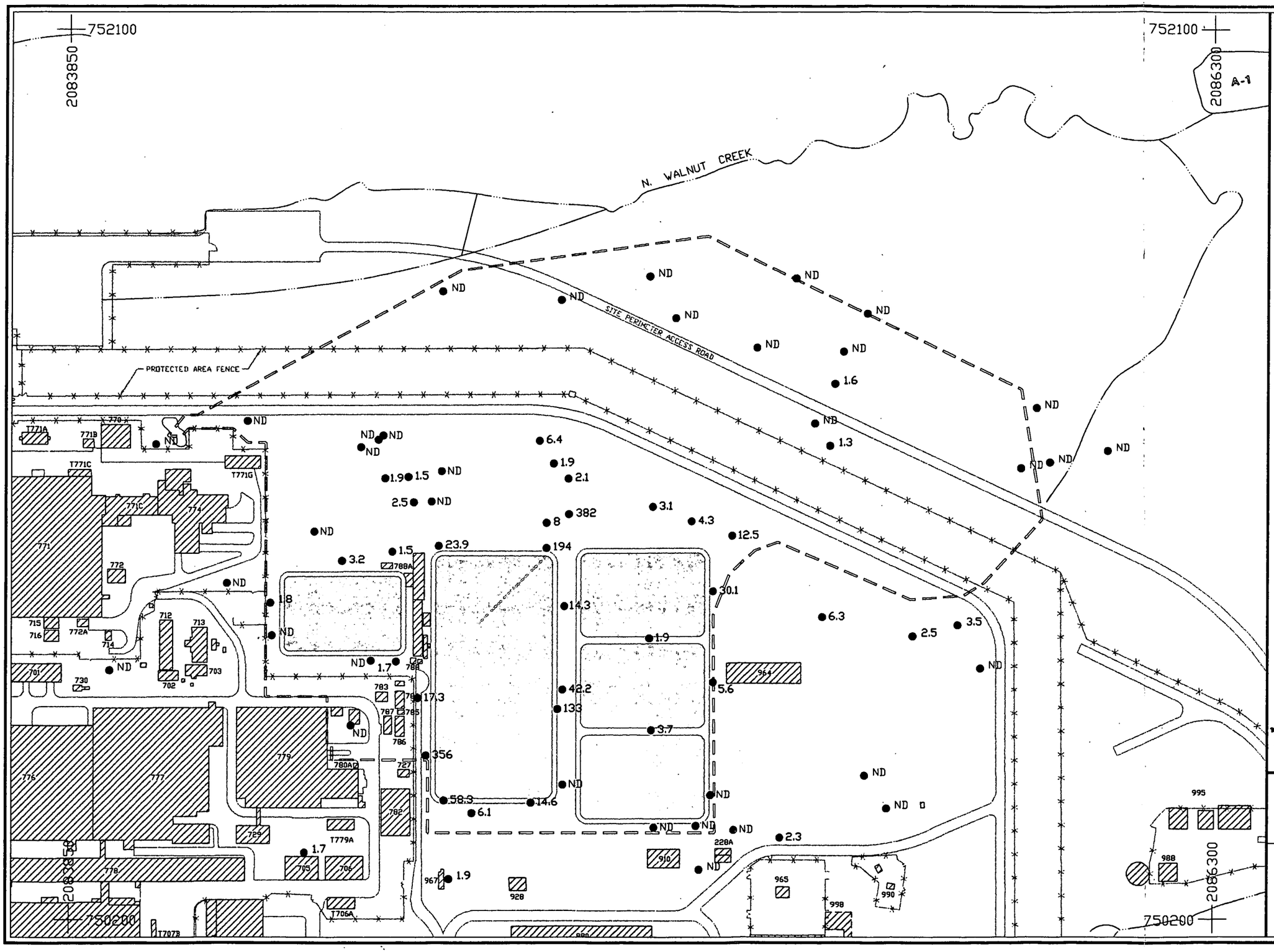

LEGEND

- Streams
- Paved Roads
- Buildings
- Fence
- OU4 Boundary
- Solar Evaporation Pond (SEP)
- ● Sample Location
- 2.20 Results in mg/kg
- ND Not Detected

NOTES

1. Results in red exceed the background level of 0.64 mg/kg

100 0 100 200 300 FEET

PREPARED FOR
U.S. DEPARTMENT OF ENERGY
ROCKY FLATS ENVIRONMENTAL TECHNOLOGY SITE
GOLDEN, COLORADO

Figure II.3.2-4

Solar Evaporation Ponds
Operable Unit No. 4, IM/IRA EA DD
Surficial Soil Sampling Results
Cadmium

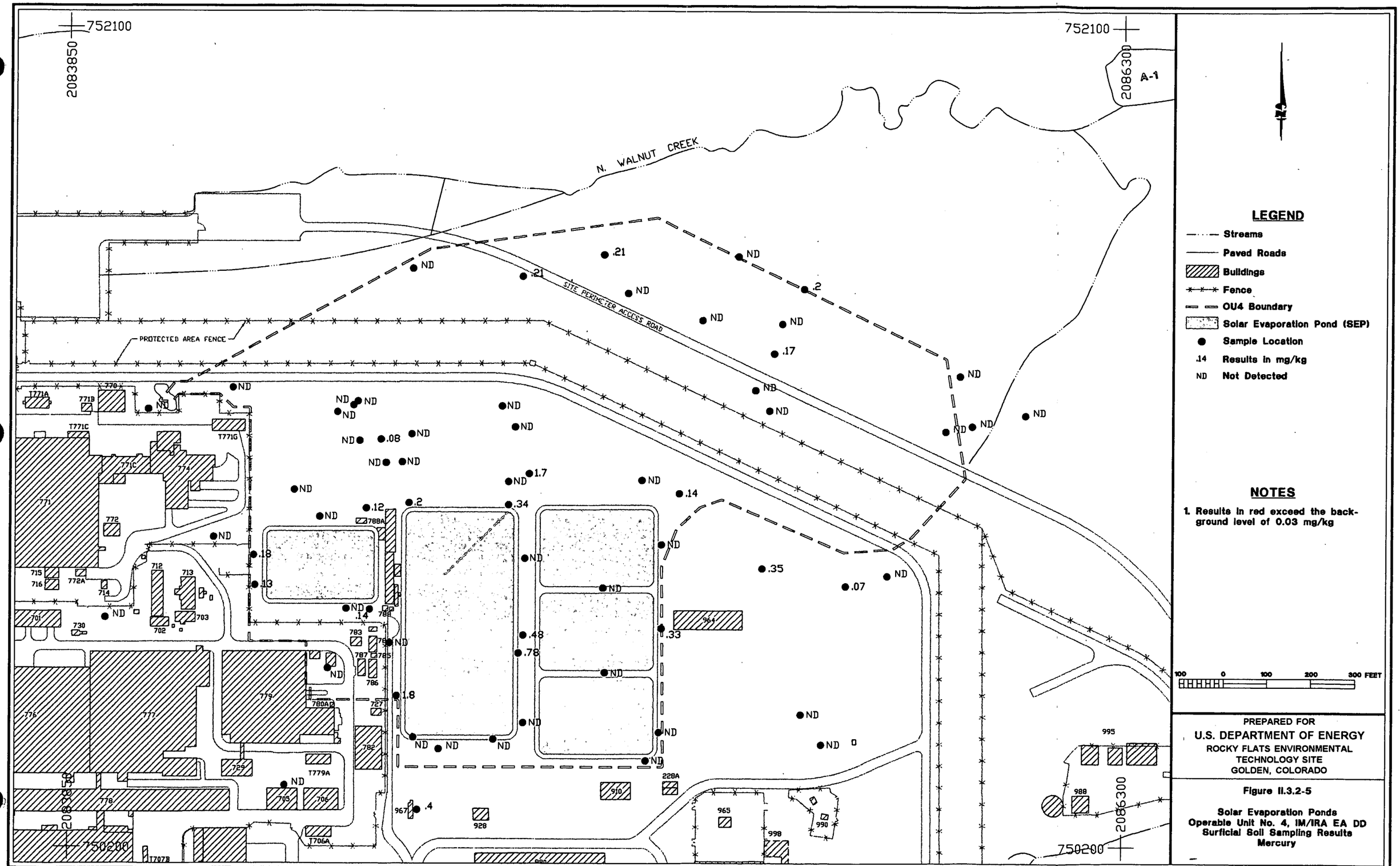
752100
2083850
752100
2086300
A-1
N. WALNUT CREEK
SITE PERIMETER ACCESS ROAD
PROTECTED AREA FENCE
LEGEND
Streams
Paved Roads
Buildings
Fence
OU4 Boundary
Solar Evaporation Pond (SEP)
Sample Location
.14 Results in mg/kg
ND Not Detected
NOTES
1. Results in red exceed the background level of 0.03 mg/kg
100 0 100 200 300 FEET
PREPARED FOR
U.S. DEPARTMENT OF ENERGY
ROCKY FLATS ENVIRONMENTAL TECHNOLOGY SITE
GOLDEN, COLORADO
Figure II.3.2-5
Solar Evaporation Ponds
Operable Unit No. 4, IM/IRA EA DD
Surficial Soil Sampling Results
Mercury
750200
2083850
750200
2086300

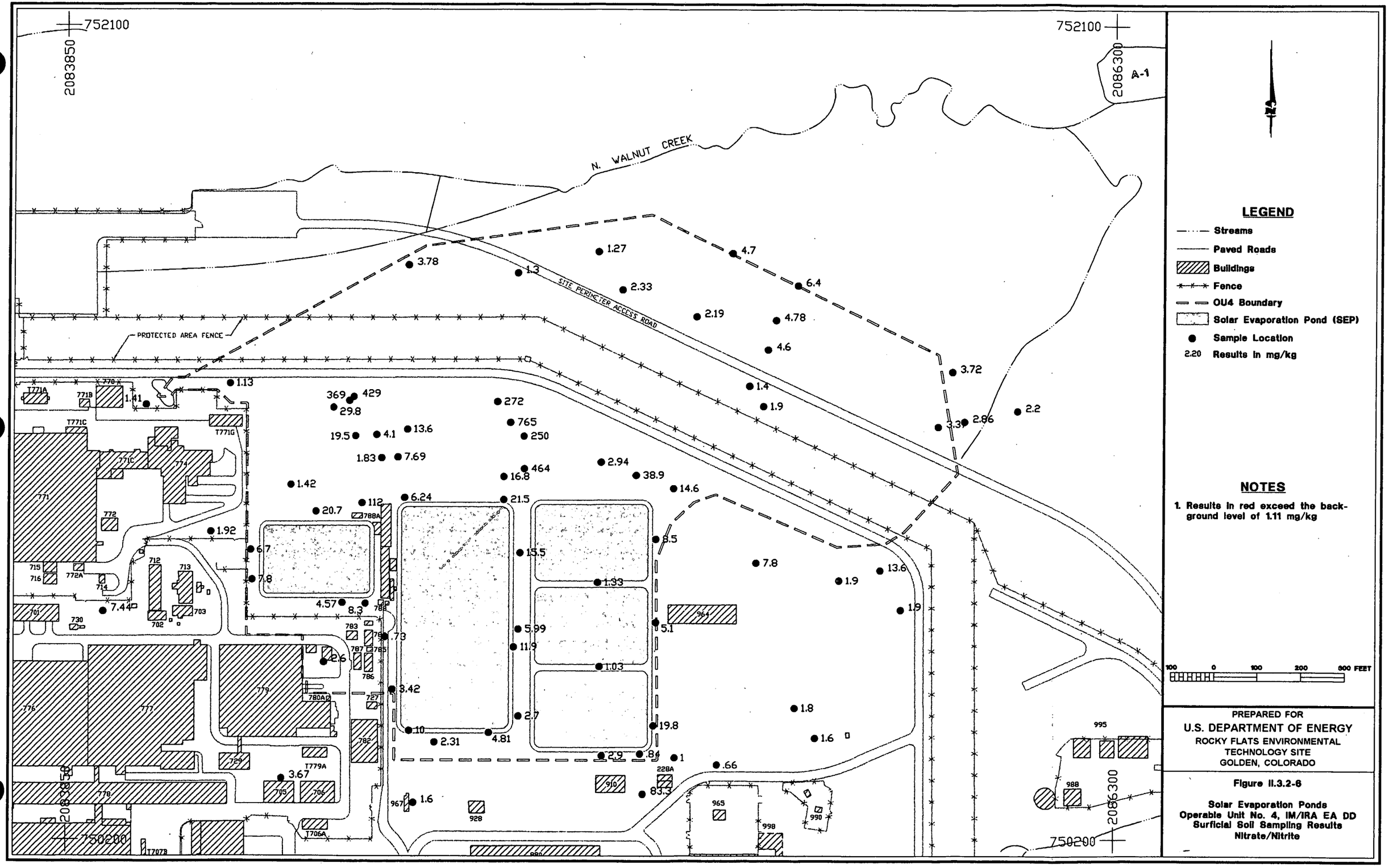
752100
2083850
752100
2086300
A-1
N. WALNUT CREEK
SITE PERIMETER ACCESS ROAD
PROTECTED AREA FENCE
LEGEND
Streams
Paved Roads
Buildings
Fence
OU4 Boundary
Solar Evaporation Pond (SEP)
Sample Location
2.20 Results in mg/kg
NOTES
1. Results in red exceed the background level of 1.11 mg/kg
100 0 100 200 300 FEET
PREPARED FOR
U.S. DEPARTMENT OF ENERGY
ROCKY FLATS ENVIRONMENTAL TECHNOLOGY SITE
GOLDEN, COLORADO
Figure II.3.2-6
Solar Evaporation Ponds
Operable Unit No. 4, IM/IRA EA DD
Surficial Soil Sampling Results
Nitrate/Nitrite
750200
2083350
2086300
750200

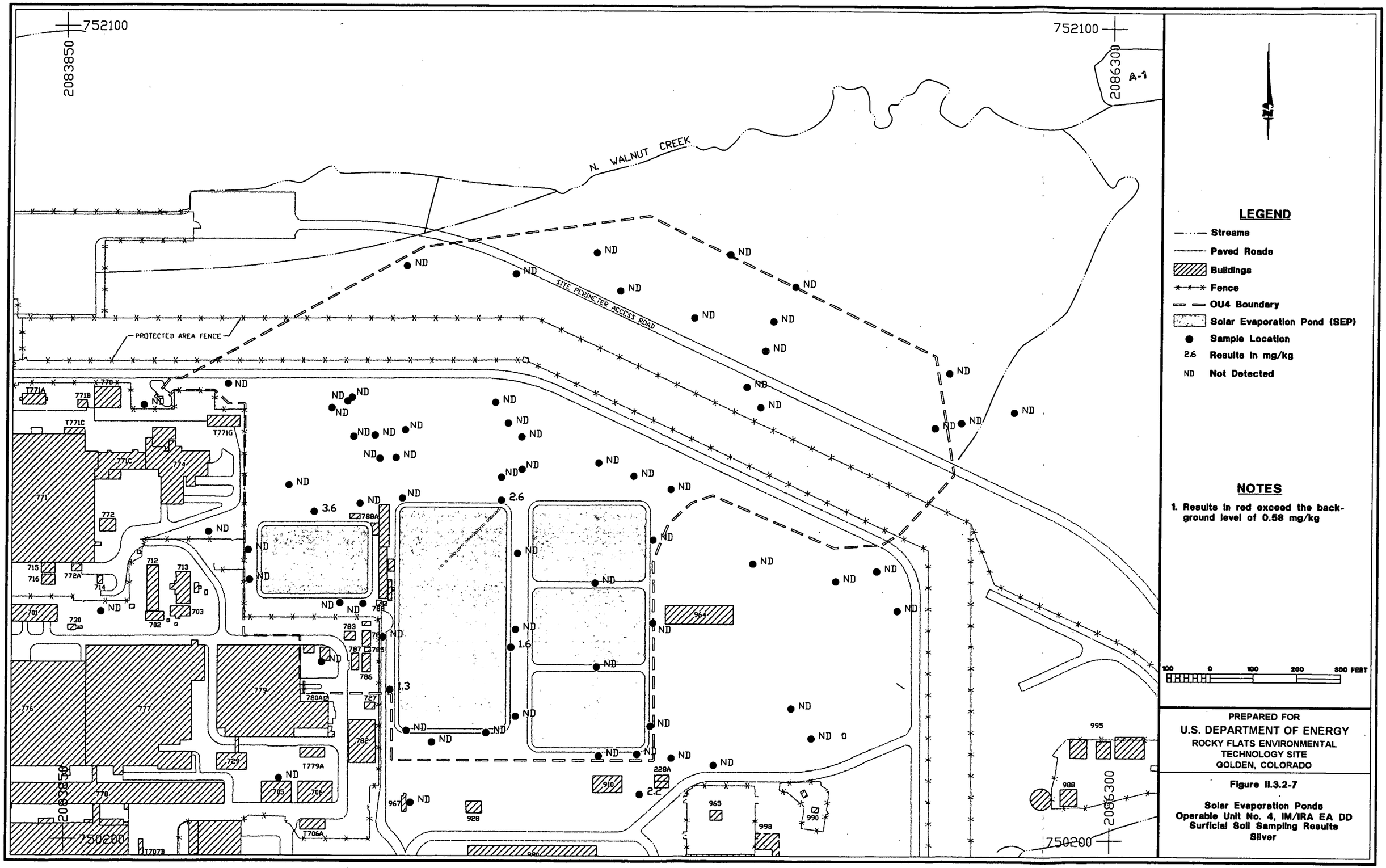
752100
2083850
752100
2086300
A-1
N. WALNUT CREEK
SITE PERIMETER ACCESS ROAD
PROTECTED AREA FENCE
LEGEND
Streams
Paved Roads
Buildings
Fence
OU4 Boundary
Solar Evaporation Pond (SEP)
Sample Location
2.6 Results in mg/kg
ND Not Detected
NOTES
1. Results in red exceed the background level of 0.58 mg/kg
100 0 100 200 300 FEET
PREPARED FOR
U.S. DEPARTMENT OF ENERGY
ROCKY FLATS ENVIRONMENTAL TECHNOLOGY SITE
GOLDEN, COLORADO
Figure II.3.2-7
Solar Evaporation Ponds
Operable Unit No. 4, IM/IRA EA DD
Surficial Soil Sampling Results
Silver
750200
2083850
750200
2086300

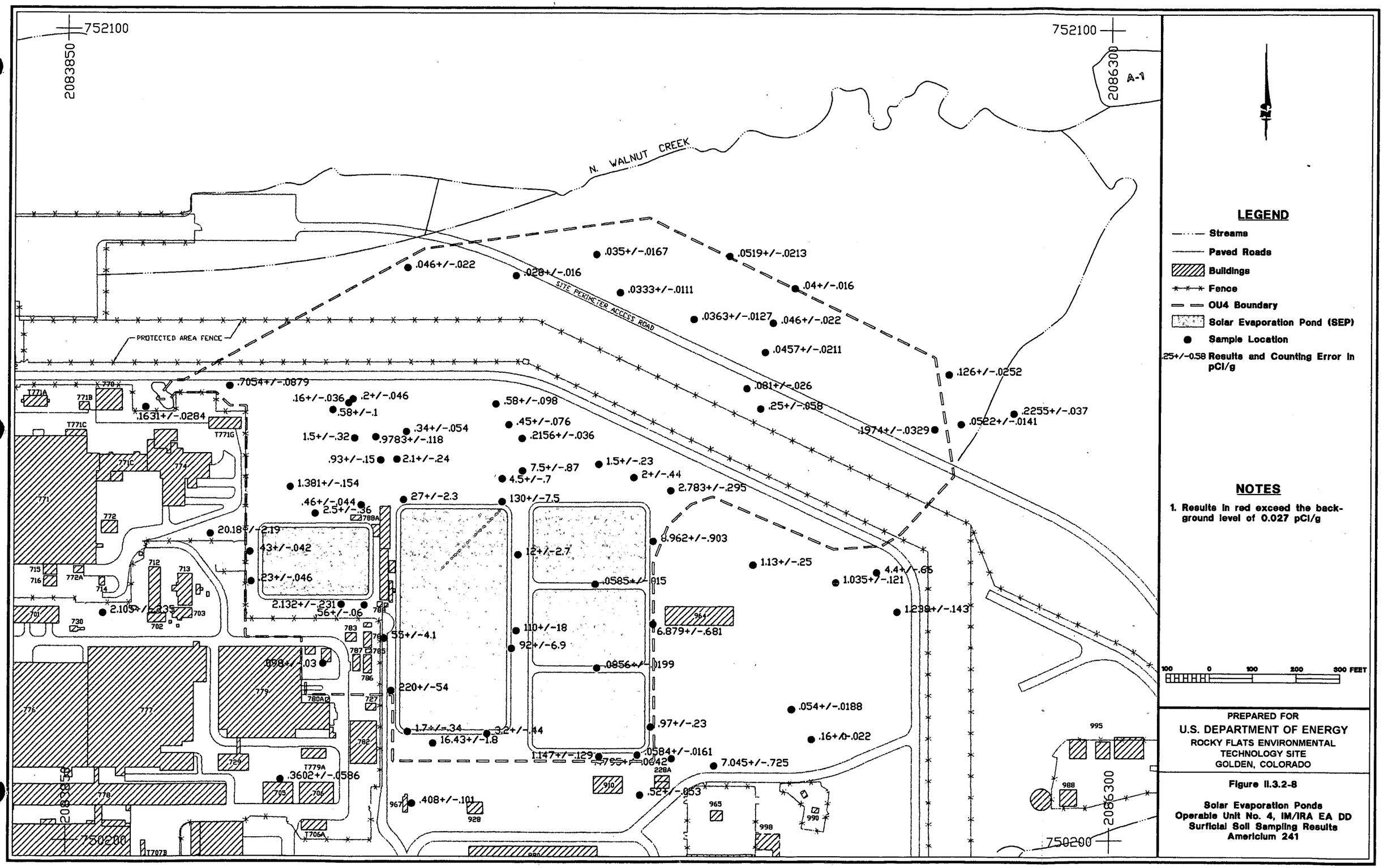
752100
2083850
752100
2086300
A-1
N. WALNUT CREEK
SITE PERIMETER ACCESS ROAD
PROTECTED AREA FENCE
.035+/-.0167
.0519+/-.0213
.046+/-.022
.028+/-.016
.0333+/-.0111
.04+/-.016
.0363+/-.0127
.046+/-.022
.0457+/-.0211
.126+/-.0252
.081+/-.026
.25+/-.058
.2255+/-.037
.0522+/-.0141
.1974+/-.0329
.7054+/-.0879
.16+/-.036
.2+/-.046
.58+/-.1
.58+/-.098
.1631+/-.0284
.45+/-.076
.34+/-.054
1.5+/-.32
.9783+/-.118
.2156+/-.036
.93+/-.15
2.1+/-.24
7.5+/-.87
1.5+/-.23
2+/-.44
4.5+/-.7
1.381+/-.154
2.783+/-.295
27+/-2.3
130+/-7.5
.46+/-.044
2.5+/-.36
20.18+/-2.19
8.962+/-.903
43+/-.042
12+/-2.7
1.13+/-.25
4.4+/-.65
.0585+/-.015
1.035+/-.121
23+/-.046
2.132+/-.231
56+/-.06
2.105+/-.235
1.238+/-.143
110+/-18
6.879+/-.681
55+/-4.1
92+/-6.9
.098+/-.03
.0856+/-.199
220+/-54
.054+/-.0188
1.7+/-.34
3.2+/-.44
.97+/-.23
16.43+/-1.8
.16+/-.022
1.147+/-.129
.0584+/-.0161
.0642
7.045+/-.725
.3602+/-.0586
.52+/-.053
.408+/-.101
750200
750200
2083850
2086300
771A
771B
770
771C
771G
774
771
772
772A
715
716
714
712
713
703
702
701
730
783
784
787
785
786
779
780A
727
776
777
782
789
779A
705
706
706A
707B
788A
788
964
995
988
990
998
965
910
228A
967
928
980
N
LEGEND
Streams
Paved Roads
Buildings
Fence
OU4 Boundary
Solar Evaporation Pond (SEP)
Sample Location
.25+/-0.58 Results and Counting Error in pCi/g
NOTES
1. Results in red exceed the background level of 0.027 pCi/g
100 0 100 200 300 FEET
PREPARED FOR
U.S. DEPARTMENT OF ENERGY
ROCKY FLATS ENVIRONMENTAL TECHNOLOGY SITE
GOLDEN, COLORADO
Figure II.3.2-8
Solar Evaporation Ponds
Operable Unit No. 4, IM/IRA EA DD
Surficial Soil Sampling Results
Americium 241

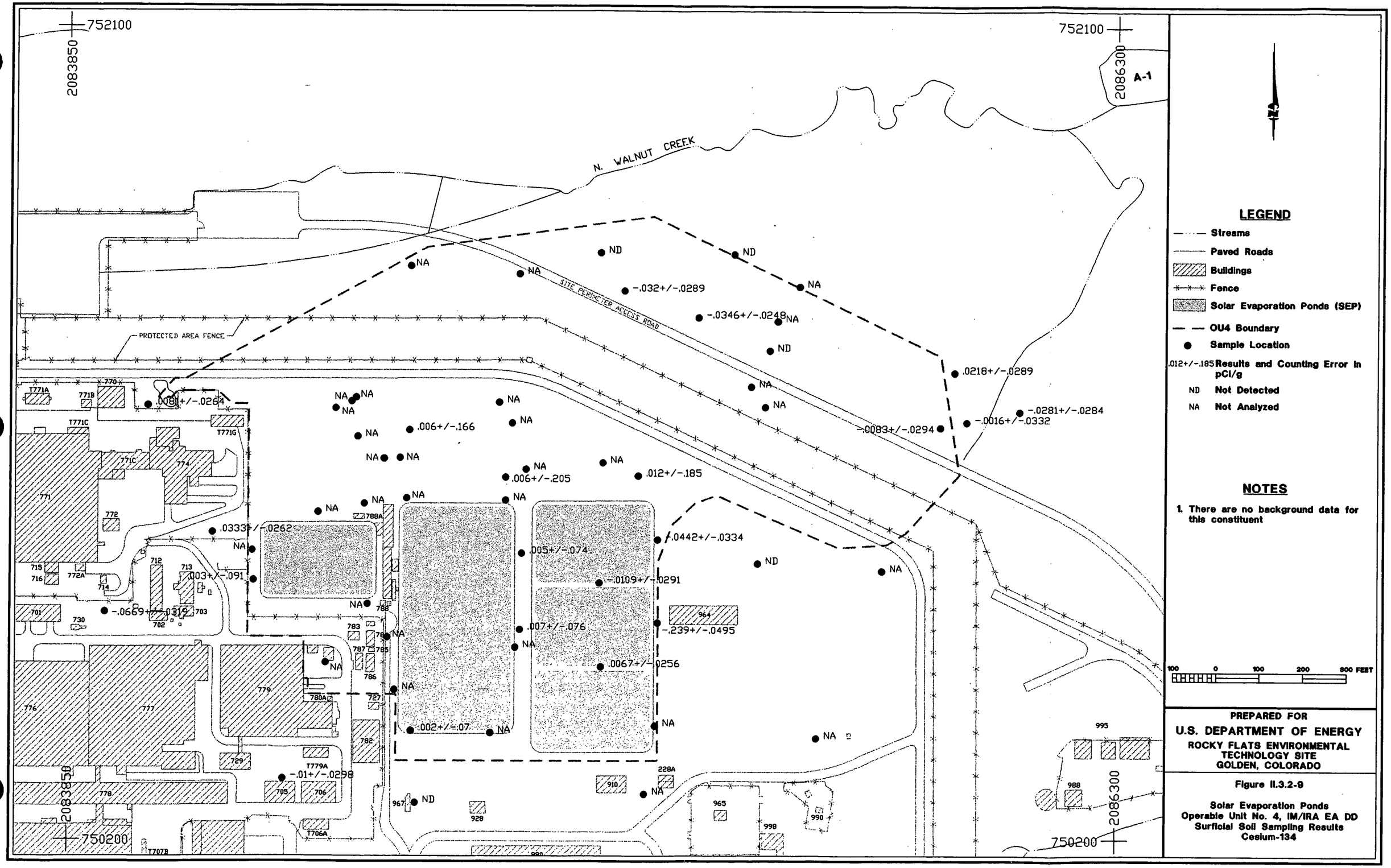

PREPARED FOR
U.S. DEPARTMENT OF ENERGY
ROCKY FLATS ENVIRONMENTAL TECHNOLOGY SITE
GOLDEN, COLORADO

Figure II.3.2-9

Solar Evaporation Ponds
Operable Unit No. 4, IM/IRA EA DD
Surficial Soil Sampling Results
Cesium-134

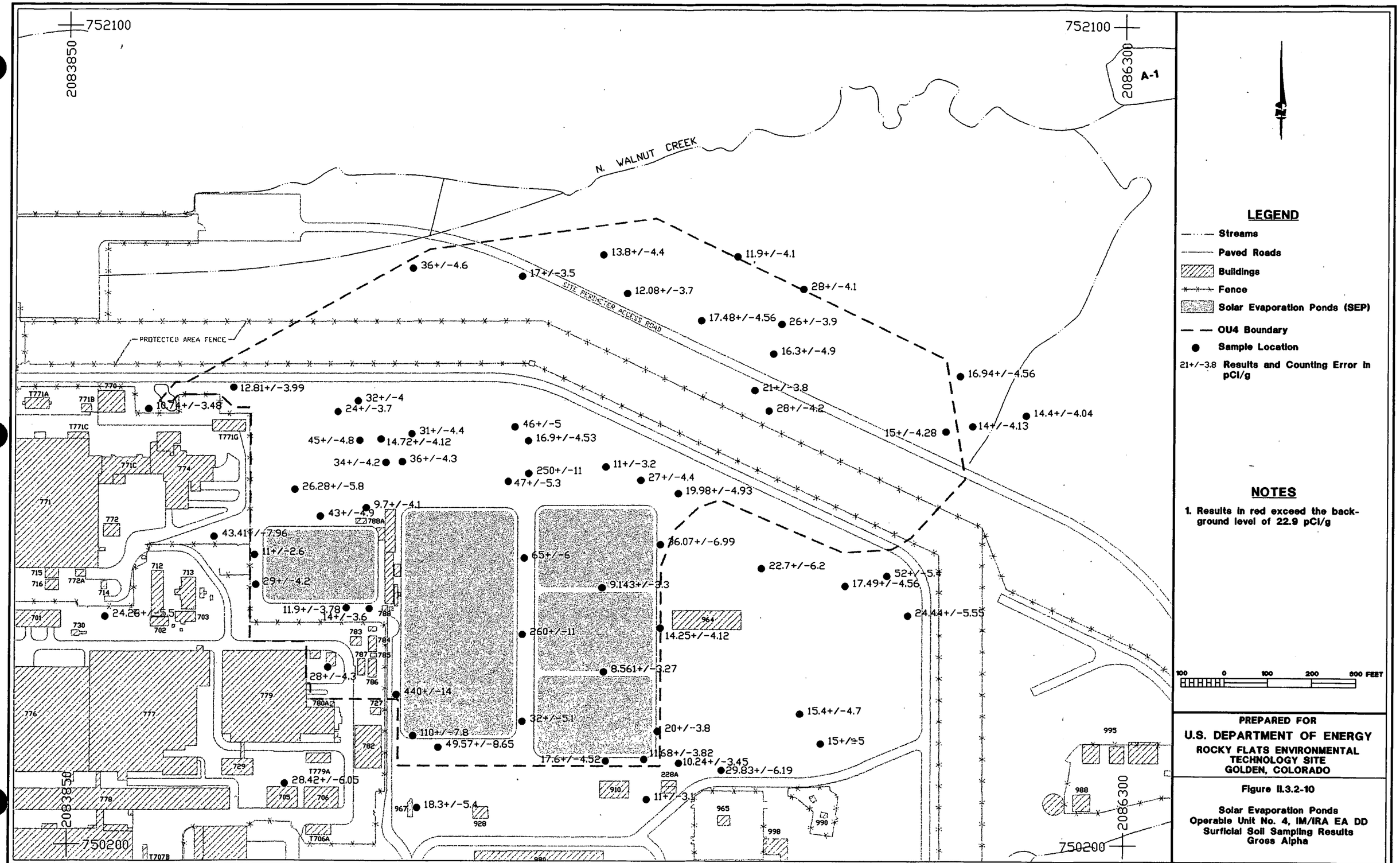

LEGEND

- Streams
- Paved Roads
- Buildings
- Fence
- Solar Evaporation Ponds (SEP)
- OU4 Boundary
- Sample Location
- 21+/-3.8 Results and Counting Error in pCi/g

NOTES

1. Results in red exceed the background level of 22.9 pCi/g

100 0 100 200 300 FEET

PREPARED FOR

U.S. DEPARTMENT OF ENERGY

ROCKY FLATS ENVIRONMENTAL TECHNOLOGY SITE
GOLDEN, COLORADO

Figure II.3.2-10

Solar Evaporation Ponds
Operable Unit No. 4, IM/IRA EA DD
Surficial Soil Sampling Results
Gross Alpha

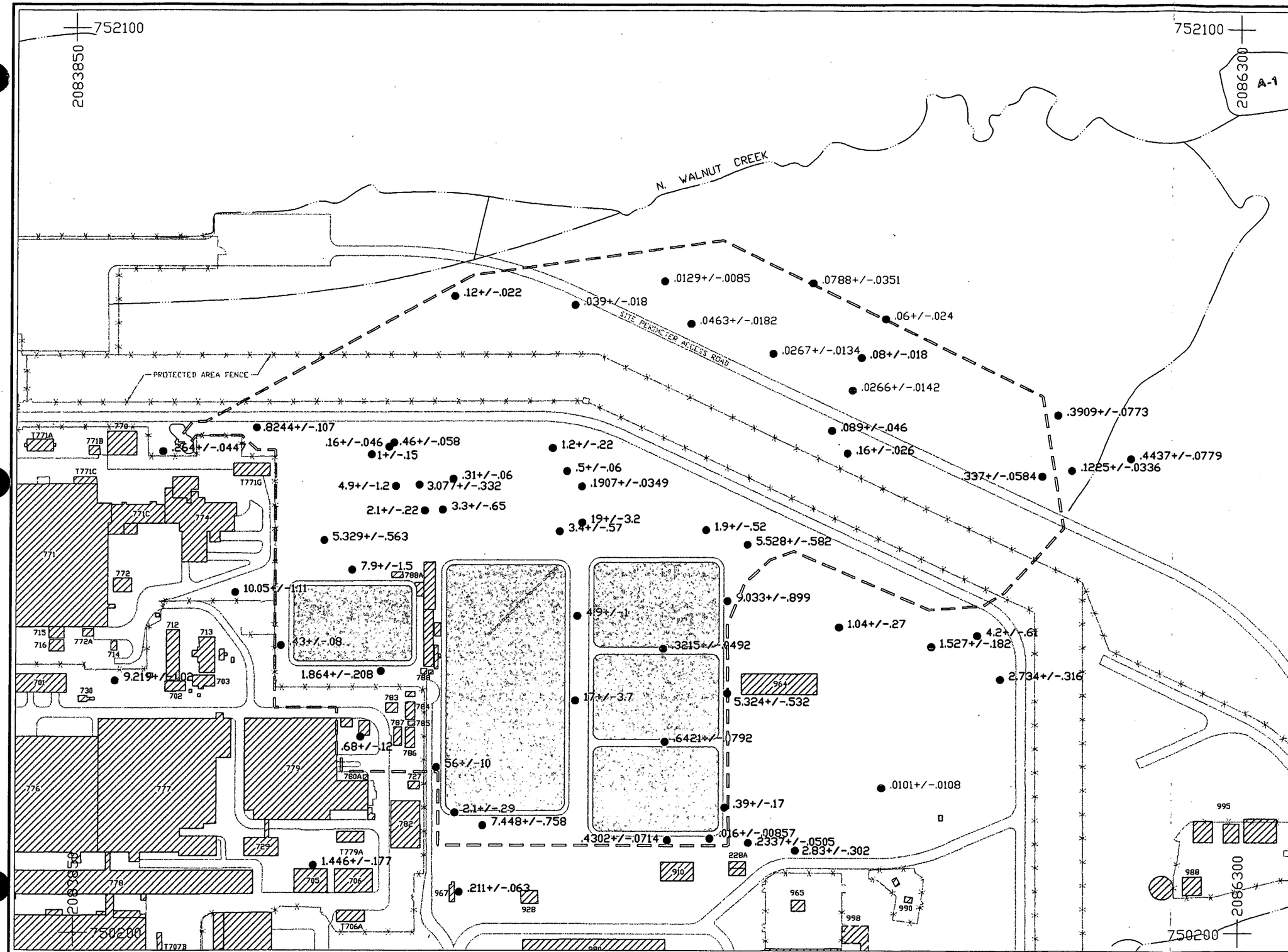

LEGEND

- Streams
- Paved Roads
- Buildings
- Fence
- OU4 Boundary
- Solar Evaporation Pond (SEP)
- Sample Location
- 1.9+/-.52 Results and Counting Error in pCi/g

NOTES

1. Results in red exceed the background level of 0.062 pCi/g

100 0 100 200 300 FEET

PREPARED FOR
U.S. DEPARTMENT OF ENERGY
ROCKY FLATS ENVIRONMENTAL TECHNOLOGY SITE
GOLDEN, COLORADO

Figure II.3.2-11

Solar Evaporation Ponds Operable Unit No. 4, IM/IRA EA DD Surficial Soil Sampling Results Plutonium 239/240

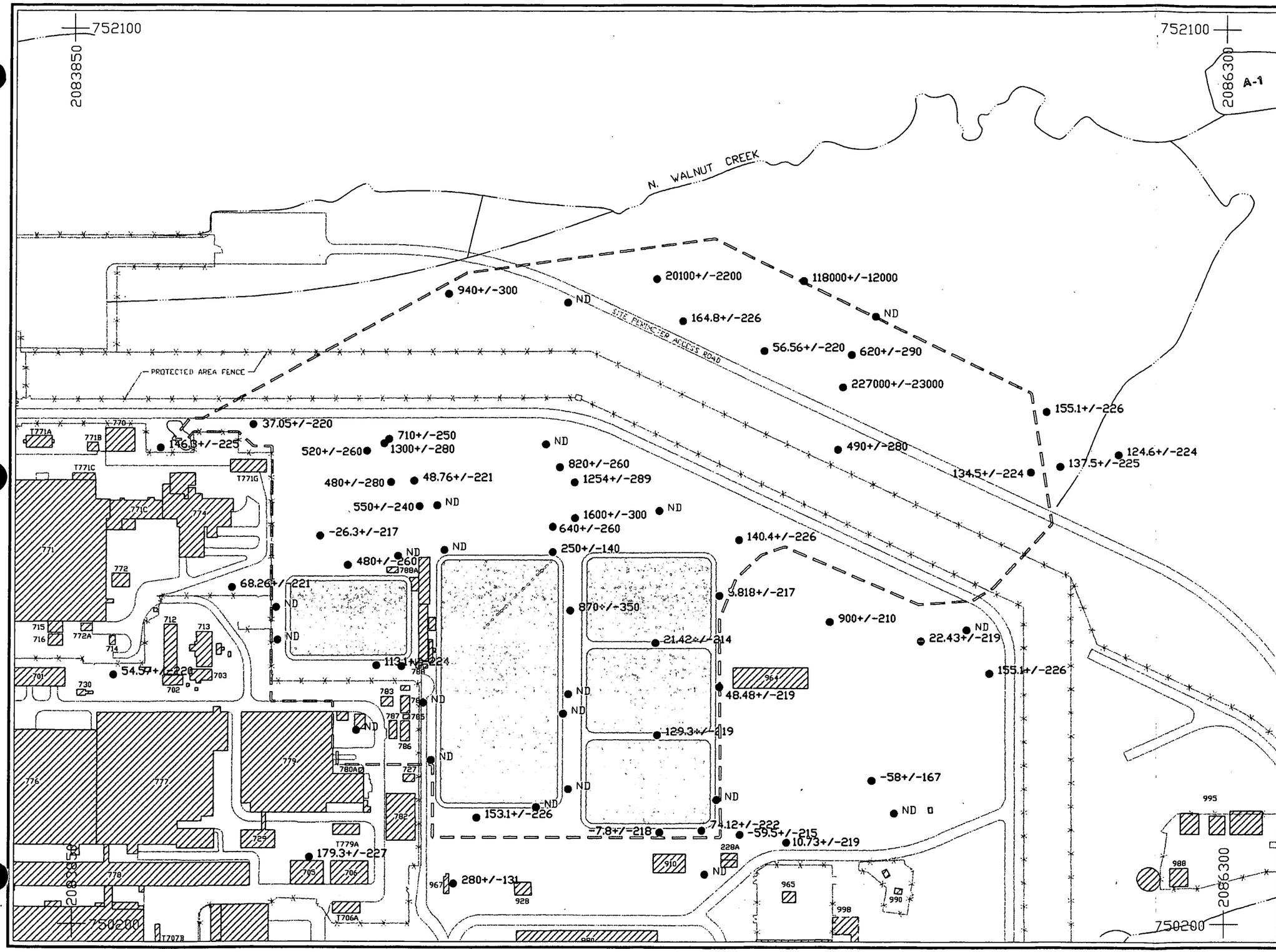

LEGEND

- Streams
- Paved Roads
- Buildings
- Fence
- OU4 Boundary
- Solar Evaporation Pond (SEP)
- Sample Location
- -58+/-167 Results and Counting Error in pCi/l
- ND Not Detected

NOTES

1. There are no background data for this constituent

100 0 100 200 300 FEET

PREPARED FOR
U.S. DEPARTMENT OF ENERGY
ROCKY FLATS ENVIRONMENTAL TECHNOLOGY SITE
GOLDEN, COLORADO

Figure II.3.2-12

Solar Evaporation Ponds
Operable Unit No. 4, IM/IRA EA DD
Surficial Soil Sampling Results
Tritium

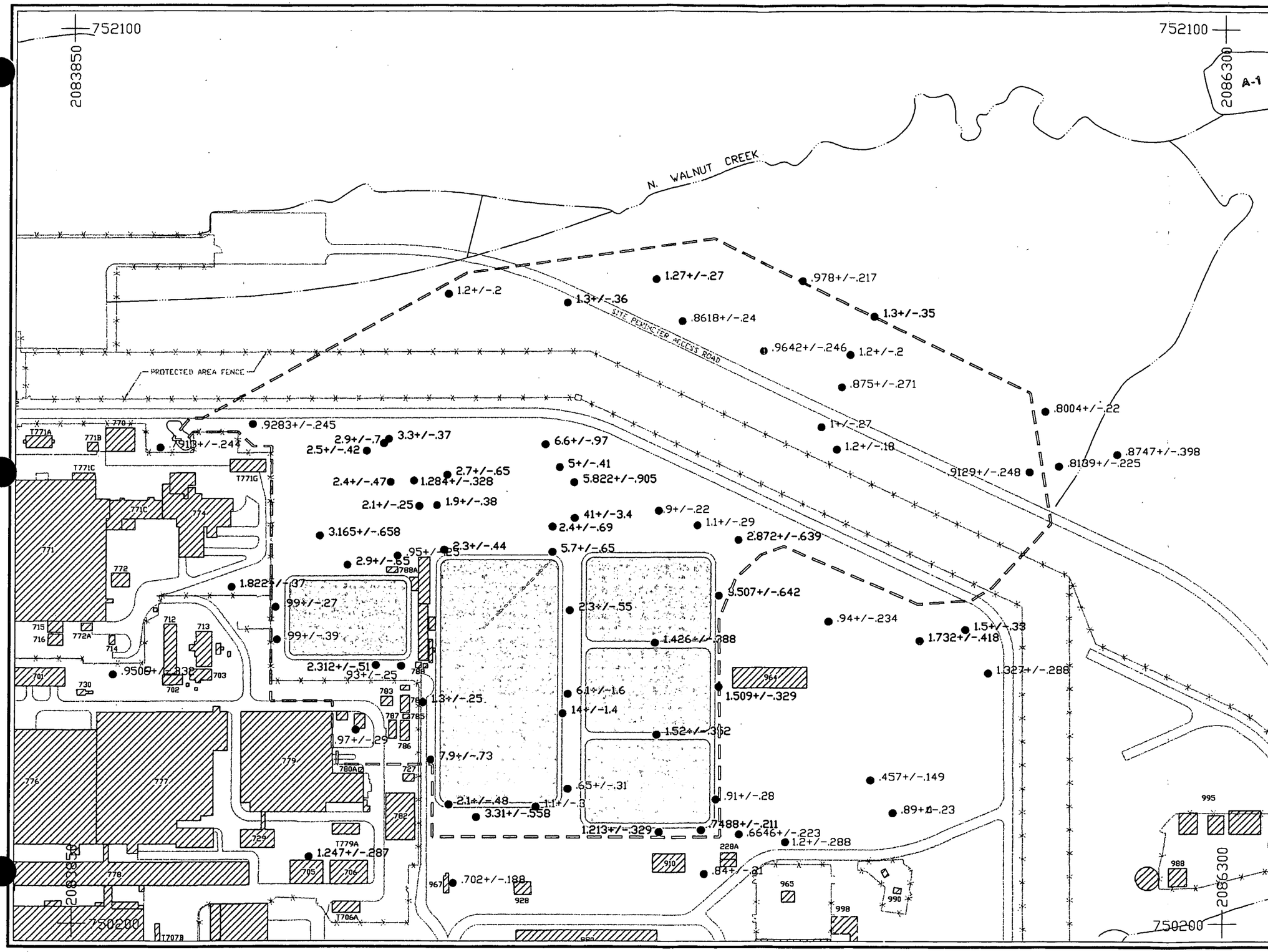

LEGEND

- Streams
- Paved Roads
- Buildings
- Fence
- OU4 Boundary
- Solar Evaporation Pond (SEP)
- Sample Location
- 1.2+/-.18 Results and Counting Error in pCi/g

NOTES

1. Results in red exceed the background level of 1.22 pCi/g

100 0 100 200 300 FEET

PREPARED FOR
U.S. DEPARTMENT OF ENERGY
ROCKY FLATS ENVIRONMENTAL TECHNOLOGY SITE
GOLDEN, COLORADO

Figure II.3.2-13

Solar Evaporation Ponds
Operable Unit No. 4, IM/IRA EA DD
Surficial Soil Sampling Results
Uranium 233/234

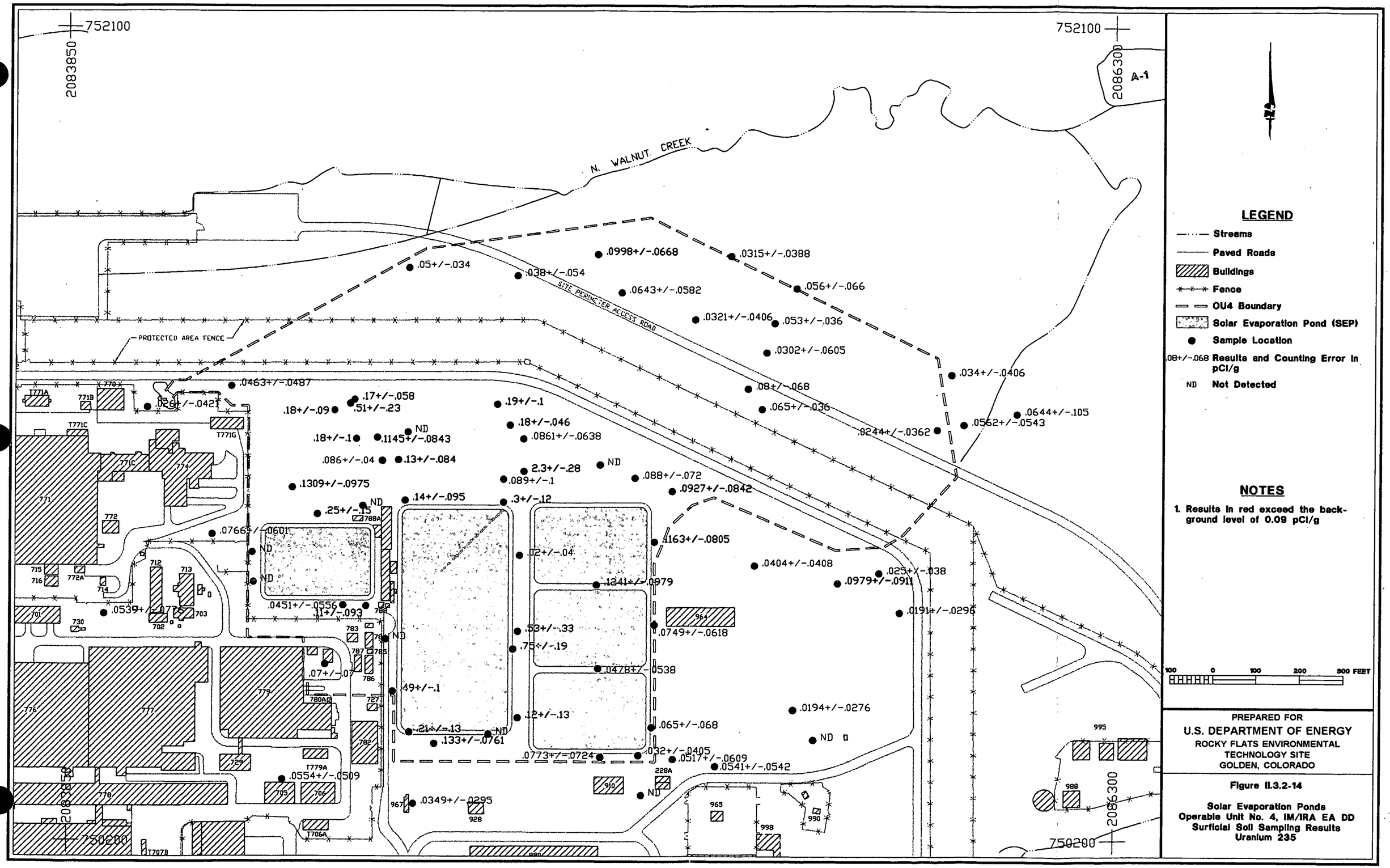

LEGEND

- Streams
- Paved Roads
- Buildings
- Fence
- OU4 Boundary
- Solar Evaporation Pond (SEP)
- Sample Location
- .08+/-.068 Results and Counting Error in pCi/g
- ND Not Detected

NOTES

1. Results in red exceed the background level of 0.09 pCi/g

PREPARED FOR
U.S. DEPARTMENT OF ENERGY
ROCKY FLATS ENVIRONMENTAL TECHNOLOGY SITE
GOLDEN, COLORADO

Figure II.3.2-14

Solar Evaporation Ponds
Operable Unit No. 4, IM/IRA EA DD
Surficial Soil Sampling Results
Uranium 235

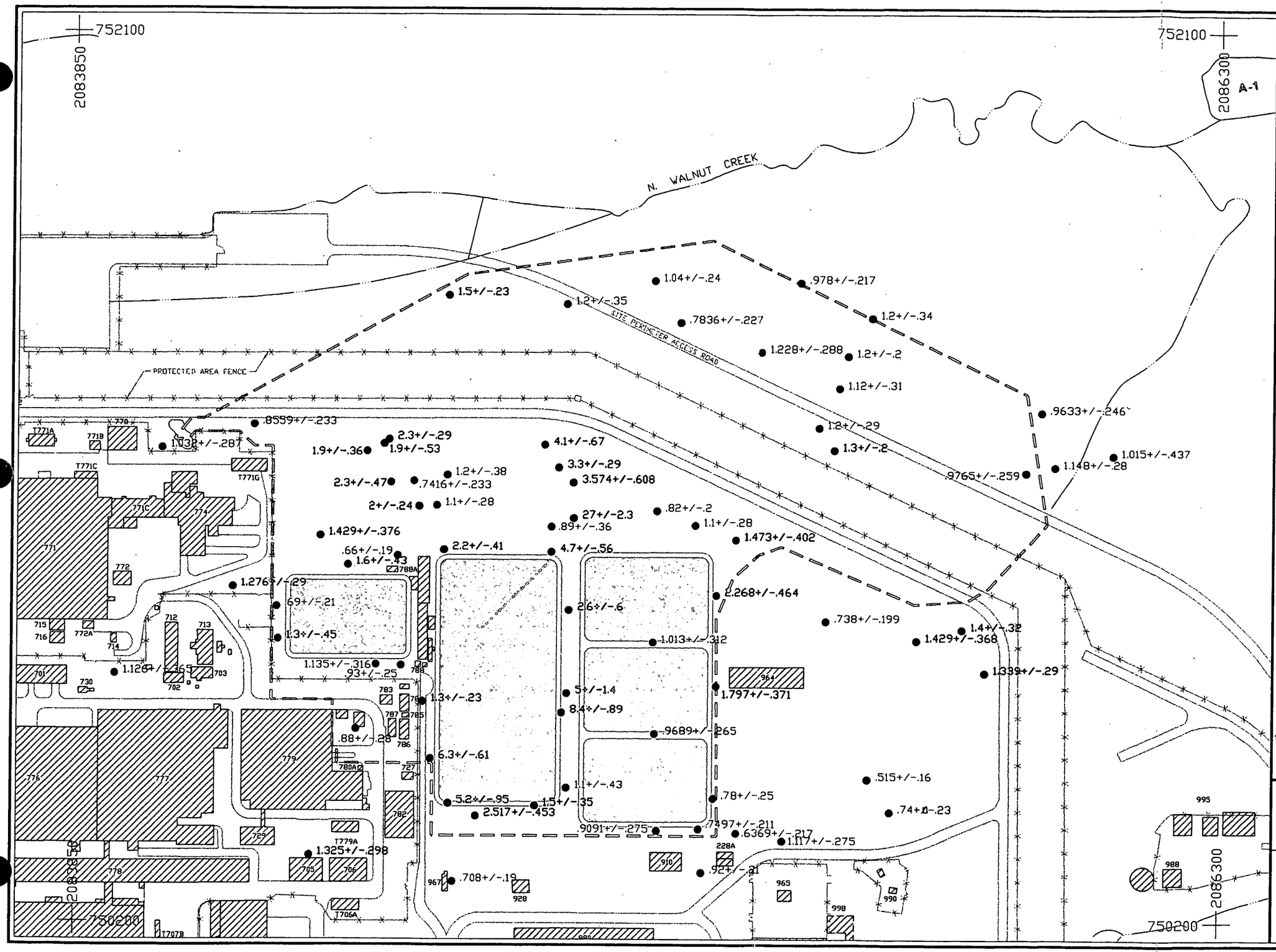

LEGEND

- Streams
- Paved Roads
- Buildings
- Fence
- OU4 Boundary
- Solar Evaporation Pond (SEP)
- Sample Location
- .82+/-.2 Results and Counting Error in pCi/g

NOTES

1. Results in red exceed the background level of 1.27 pCi/g

100 0 100 200 300 FEET

PREPARED FOR
U.S. DEPARTMENT OF ENERGY
ROCKY FLATS ENVIRONMENTAL TECHNOLOGY SITE
GOLDEN, COLORADO

Figure II.3.2-15

Solar Evaporation Ponds Operable Unit No. 4, IM/IRA EA DD Surficial Soil Sampling Results Uranium 238

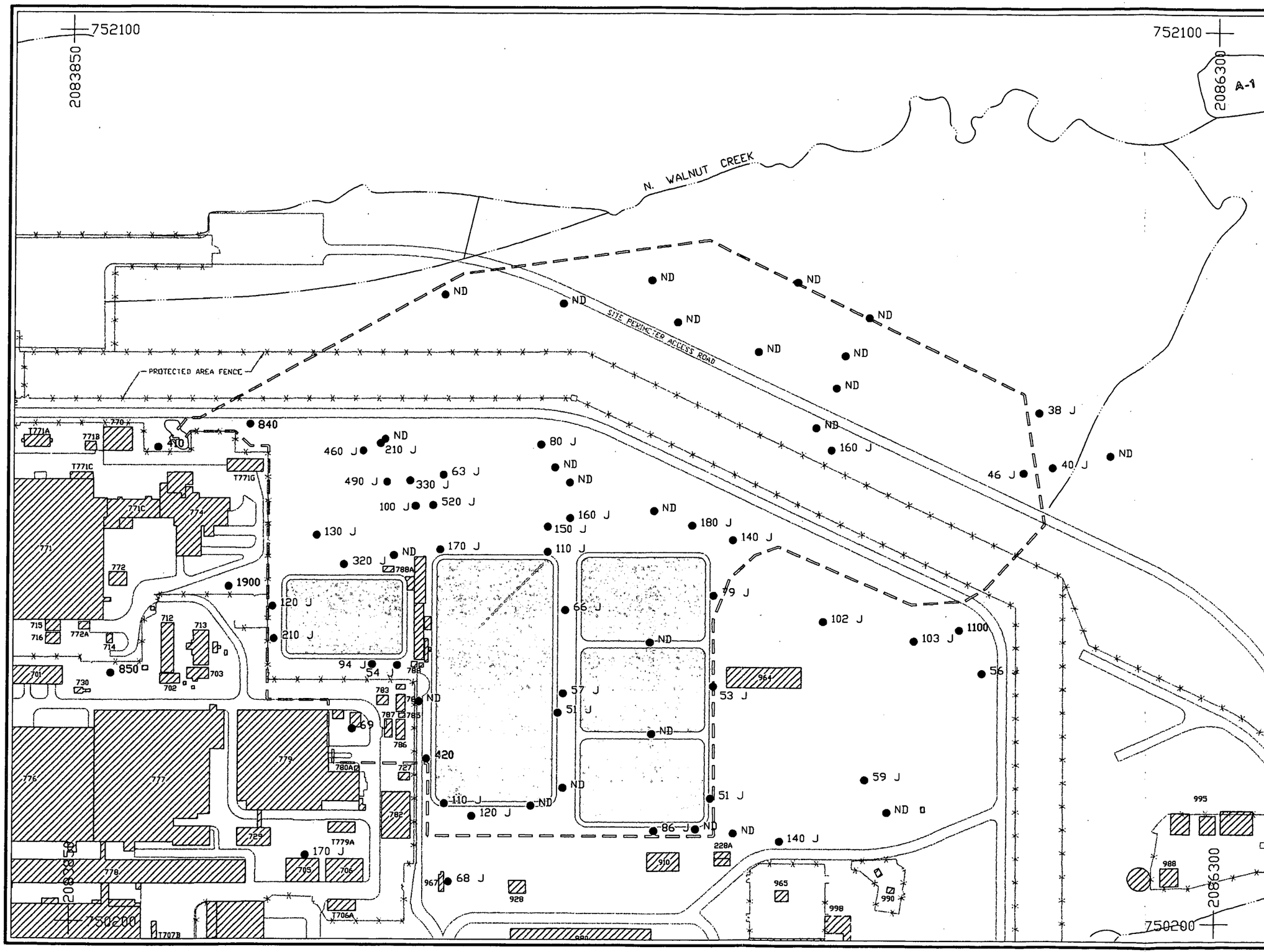

LEGEND

- Streams
- Paved Roads
- Buildings
- Fence
- OU4 Boundary
- Solar Evaporation Pond (SEP)
- ● Sample Location
- 38 Results in ug/kg
- ND Not Detected

NOTES

1. There are no background data for this constituent
2. Results in red are above the detection limit. Results qualified with a "J" are estimated values below the detection limit.

100 0 100 200 300 FEET

PREPARED FOR
U.S. DEPARTMENT OF ENERGY
ROCKY FLATS ENVIRONMENTAL TECHNOLOGY SITE
GOLDEN, COLORADO

Figure II.3.2-16

Solar Evaporation Ponds Operable Unit No. 4, IM/IRA EA DD Surficial Soil Sampling Results Benzo(a)anthracene

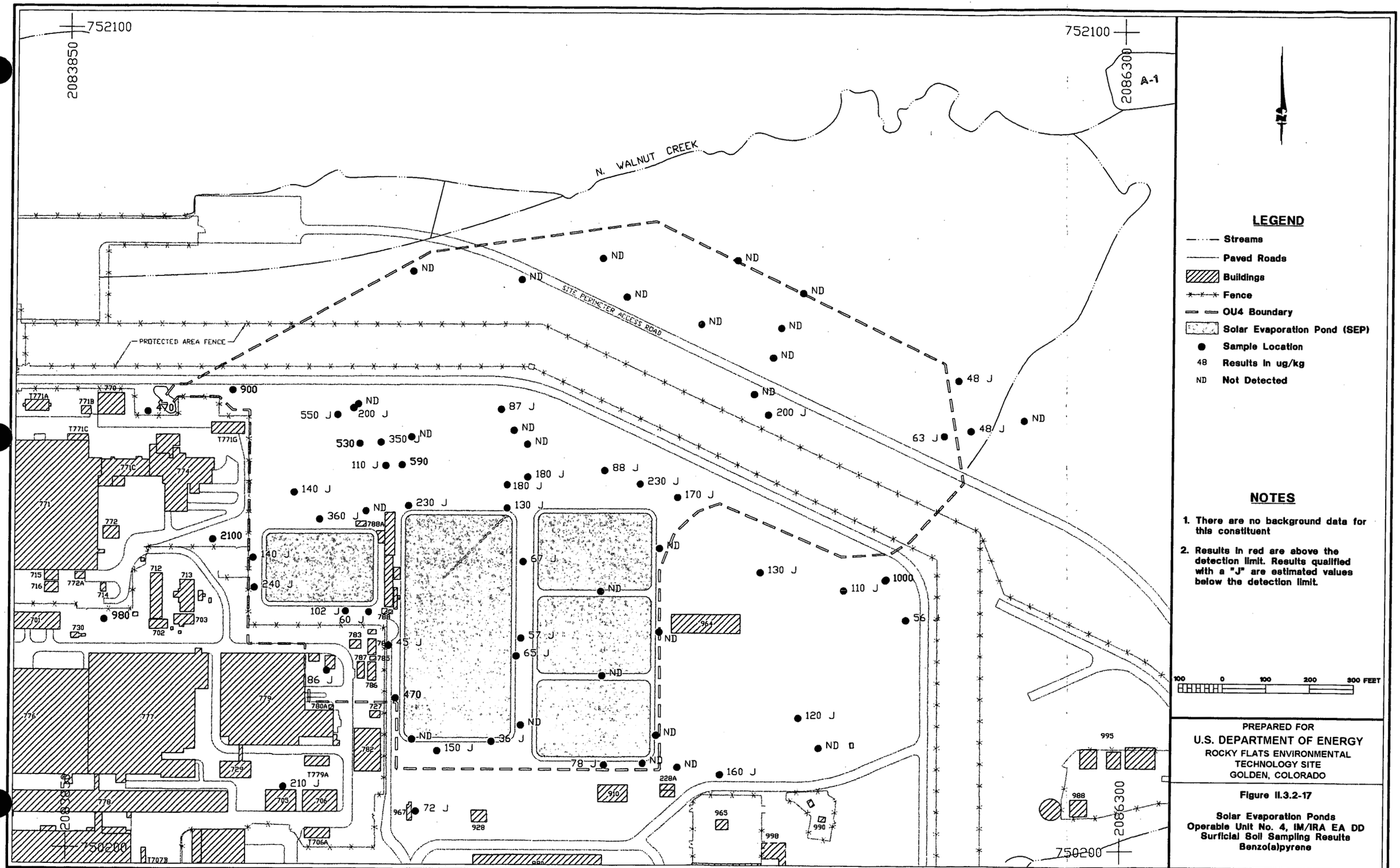

LEGEND

- Streams
- Paved Roads
- Buildings
- Fence
- OU4 Boundary
- Solar Evaporation Pond (SEP)
- Sample Location
- 48 Results in ug/kg
- ND Not Detected

NOTES

1. There are no background data for this constituent
2. Results in red are above the detection limit. Results qualified with a "J" are estimated values below the detection limit.

100 0 100 200 300 FEET

PREPARED FOR
U.S. DEPARTMENT OF ENERGY
ROCKY FLATS ENVIRONMENTAL TECHNOLOGY SITE
GOLDEN, COLORADO

Figure II.3.2-17

Solar Evaporation Ponds Operable Unit No. 4, IM/IRA EA DD Surficial Soil Sampling Results Benzo(a)pyrene

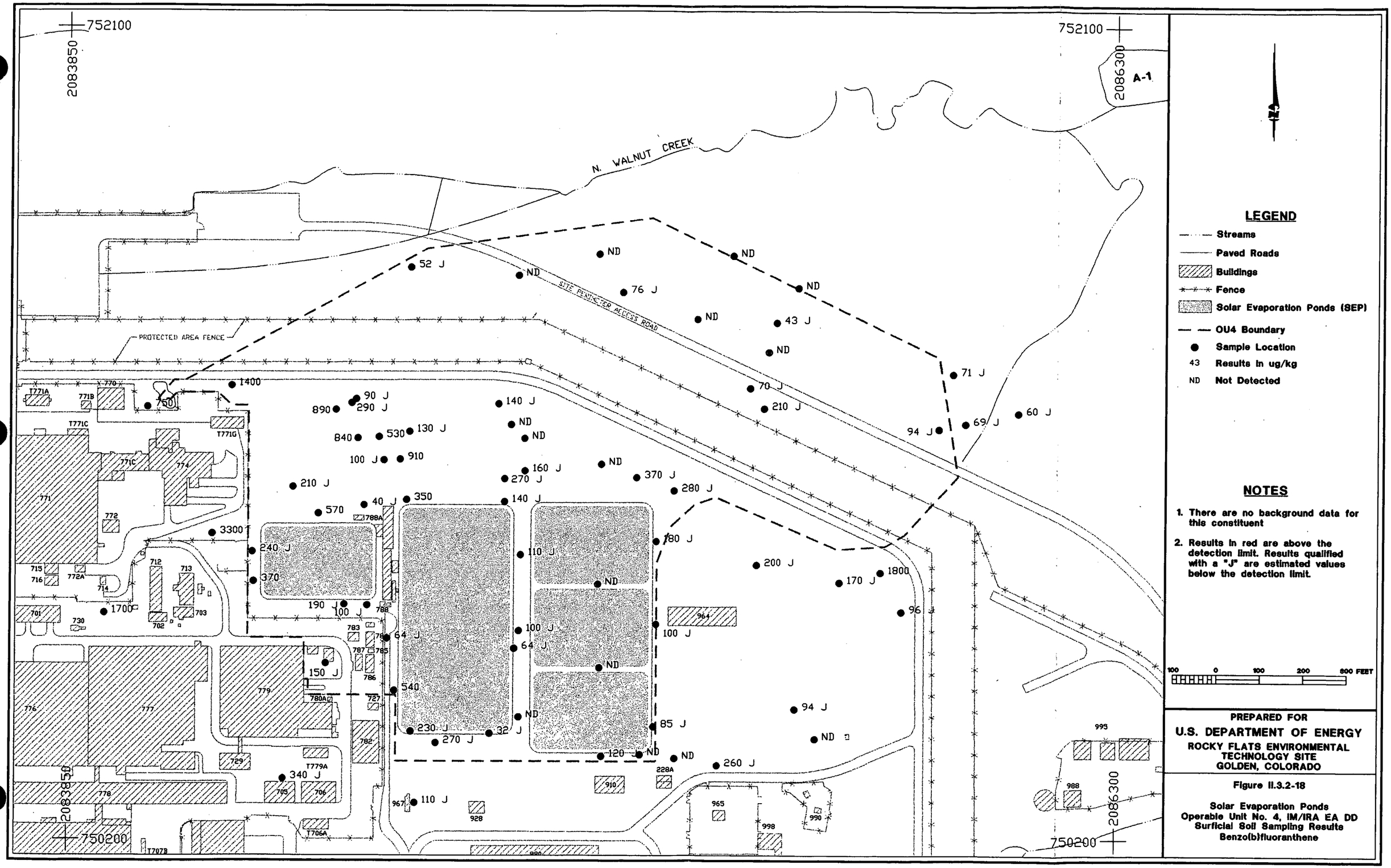

LEGEND

- Streams
- Paved Roads
- Buildings
- Fence
- Solar Evaporation Ponds (SEP)
- OU4 Boundary
- ● Sample Location
- 43 Results in ug/kg
- ND Not Detected

NOTES

1. There are no background data for this constituent
2. Results in red are above the detection limit. Results qualified with a "J" are estimated values below the detection limit.

100 0 100 200 600 FEET

PREPARED FOR

U.S. DEPARTMENT OF ENERGY

ROCKY FLATS ENVIRONMENTAL TECHNOLOGY SITE
GOLDEN, COLORADO

Figure II.3.2-18

Solar Evaporation Ponds
Operable Unit No. 4, IM/IRA EA DD
Surficial Soil Sampling Results
Benzo(b)fluoranthene

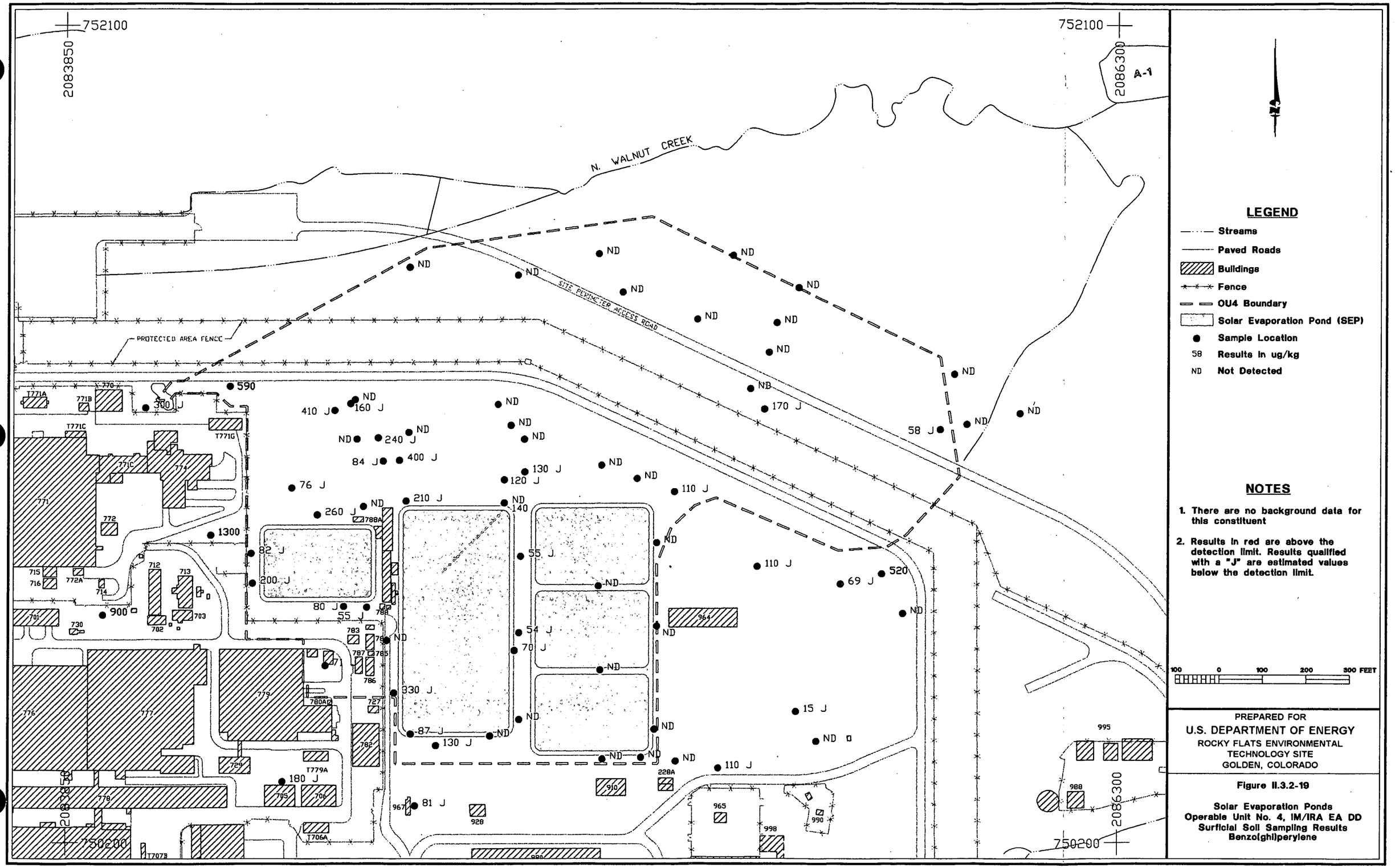

LEGEND

- Streams
- Paved Roads
- Buildings
- Fence
- OU4 Boundary
- Solar Evaporation Pond (SEP)
- ● Sample Location
- 58 Results in ug/kg
- ND Not Detected

NOTES

1. There are no background data for this constituent
2. Results in red are above the detection limit. Results qualified with a "J" are estimated values below the detection limit.

100 0 100 200 300 FEET

PREPARED FOR
U.S. DEPARTMENT OF ENERGY
ROCKY FLATS ENVIRONMENTAL TECHNOLOGY SITE
GOLDEN, COLORADO

Figure II.3.2-19

Solar Evaporation Ponds
Operable Unit No. 4, IM/IRA EA DD
Surficial Soil Sampling Results
Benzo(ghi)perylene

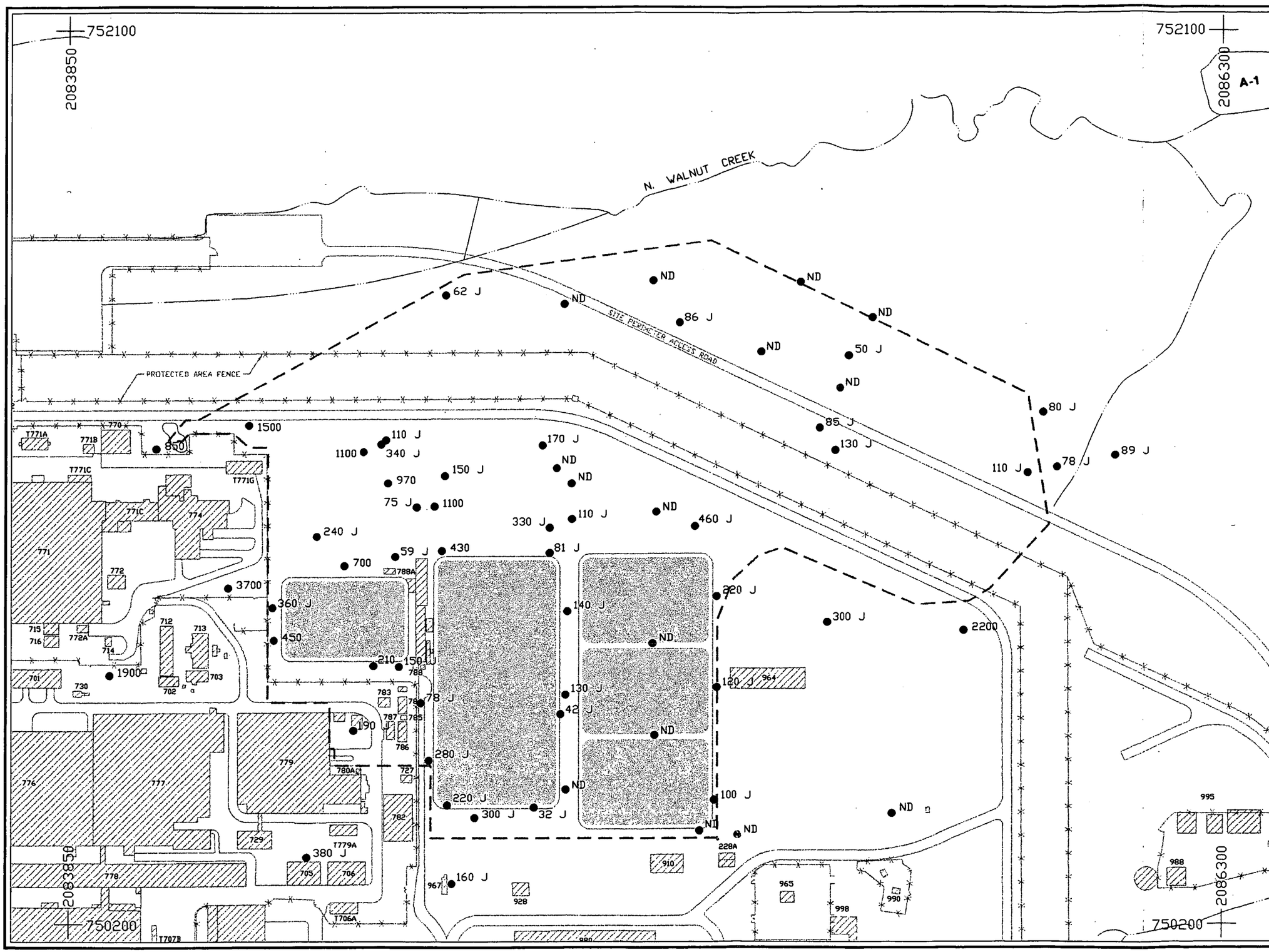

LEGEND

- Streams
- Paved Roads
- Buildings
- Fence
- Solar Evaporation Ponds (SEP)
- OU4 Boundary
- Sample Location
- 50.00 Results in ug/kg
- ND Not Detected

NOTES

1. There are no background data for this constituent
2. Results in red are above the detection limit. Results qualified with a "J" are estimated values below the detection limit.

100 0 100 200 300 FEET

PREPARED FOR

U.S. DEPARTMENT OF ENERGY

ROCKY FLATS ENVIRONMENTAL TECHNOLOGY SITE
GOLDEN, COLORADO

Figure II.3.2-20

Solar Evaporation Ponds
Operable Unit No. 4, IM/IRA EA DD
Surficial Soil Sampling Results
Benzo(k)fluoranthene

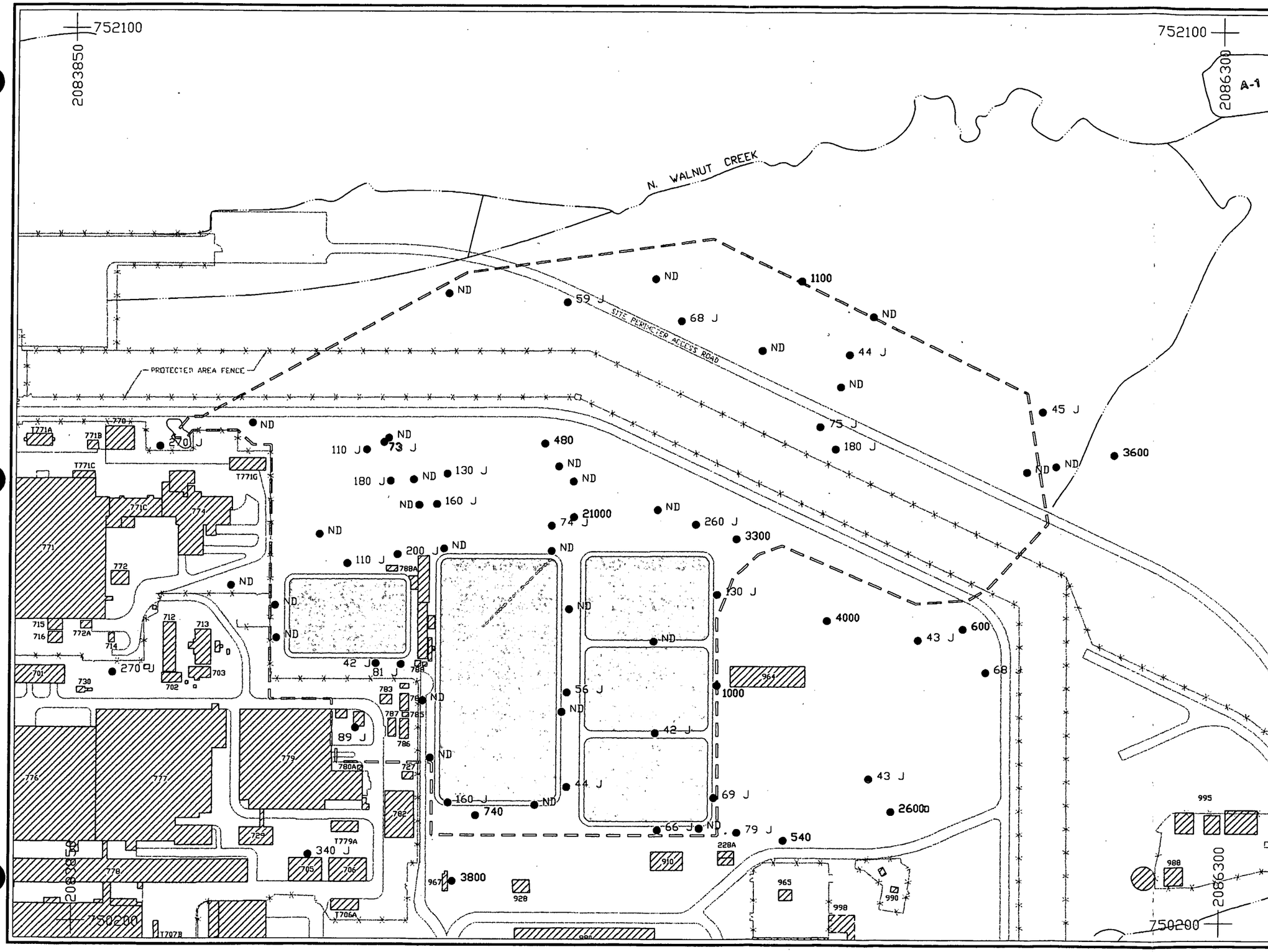

LEGEND

- Streams
- Paved Roads
- Buildings
- Fence
- OU4 Boundary
- Solar Evaporation Pond (SEP)
- ● Sample Location
- 45 Results in ug/kg
- ND Not Detected

NOTES

1. There are no background data for this constituent
2. Results in red are above the detection limit. Results qualified with a "J" are estimated values below the detection limit.

100 0 100 200 300 FEET

PREPARED FOR
U.S. DEPARTMENT OF ENERGY
ROCKY FLATS ENVIRONMENTAL TECHNOLOGY SITE
GOLDEN, COLORADO

Figure II.3.2-21

Solar Evaporation Ponds
Operable Unit No. 4, IM/IRA EA DD
Surficial Soil Sampling Results
Bis(2-ethylhexyl)phthalate

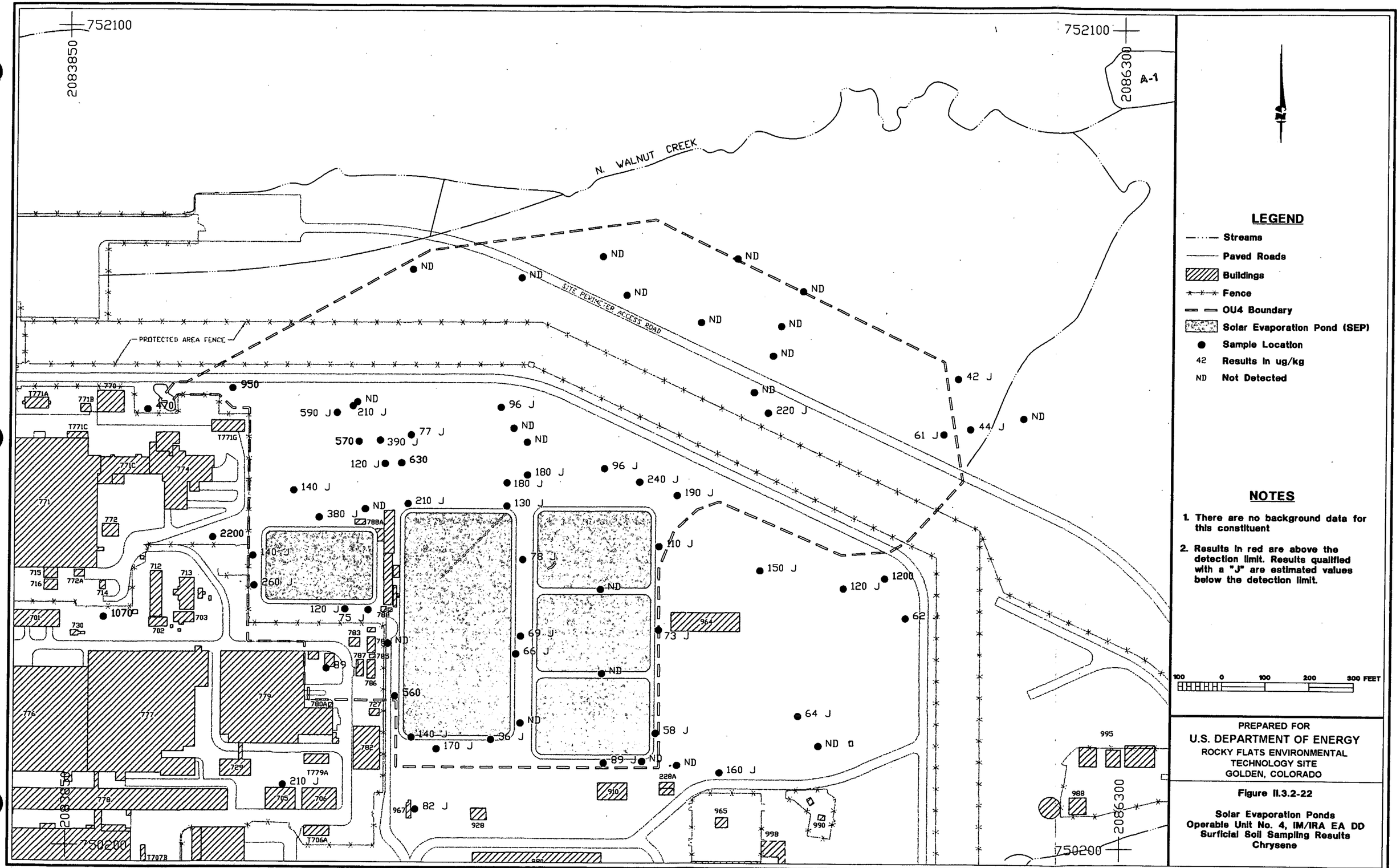
752100
2083850
752100
2086300
A-1
N. WALNUT CREEK
SITE PERIMETER ACCESS ROAD
PROTECTED AREA FENCE
950
470
590 J
ND
210 J
96 J
ND
77 J
570
390 J
ND
120 J
630
180 J
180 J
96 J
240 J
190 J
140 J
380 J
ND
210 J
130 J
2200
140 J
260 J
78 J
110 J
150 J
120 J
1200
62
120 J
75 J
1070
ND
69 J
66 J
73 J
ND
ND
89
560
140 J
36 J
170 J
ND
58 J
64 J
ND
89 J
ND
ND
160 J
210 J
82 J
42 J
61 J
44 J
ND
220 J
ND
ND
ND

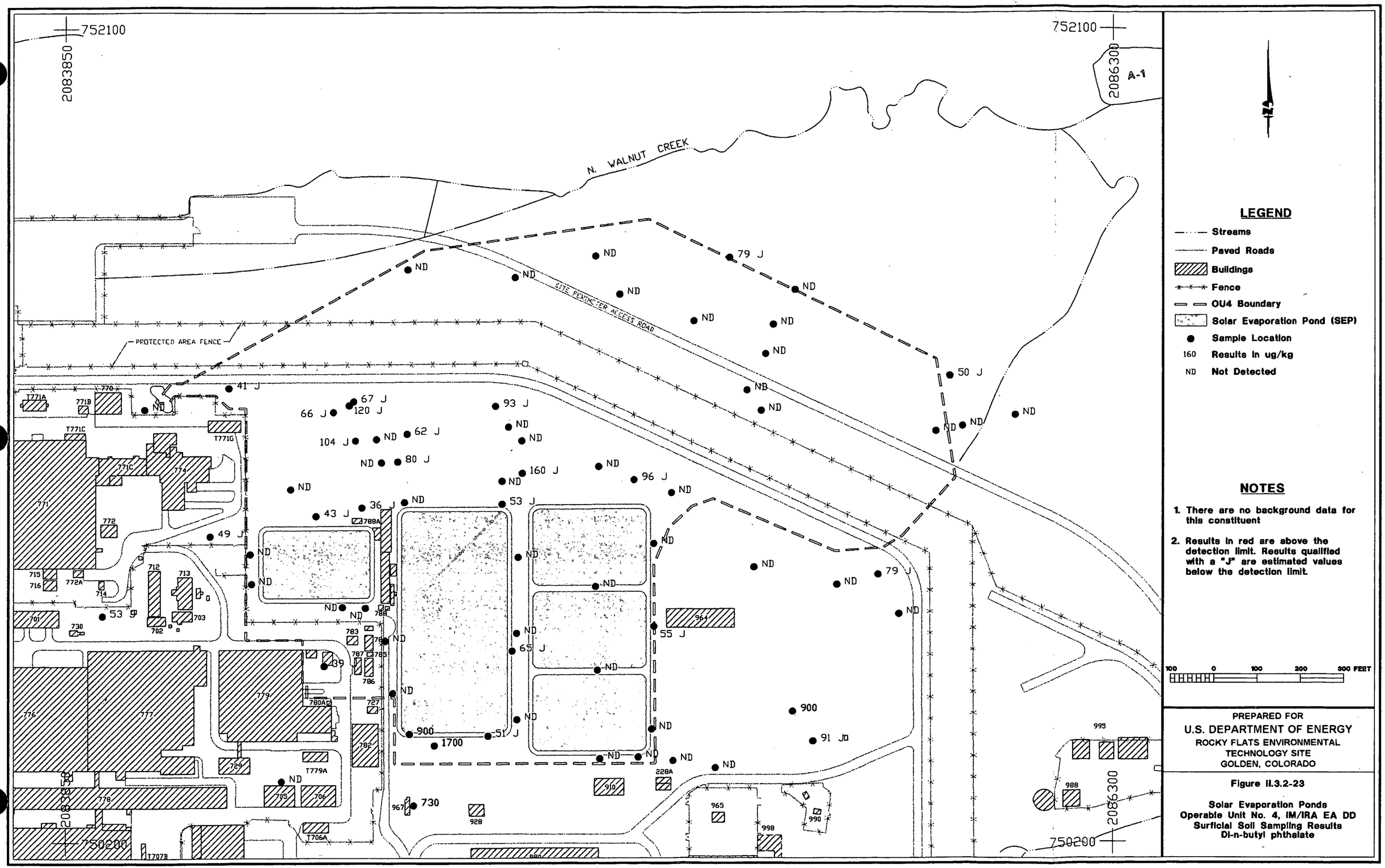
752100
2083850
752100
2086300
A-1
N. WALNUT CREEK
SITE PERIMETER ACCESS ROAD
PROTECTED AREA FENCE
LEGEND
Streams
Paved Roads
Buildings
Fence
OU4 Boundary
Solar Evaporation Pond (SEP)
Sample Location
160 Results in ug/kg
ND Not Detected
NOTES
1. There are no background data for this constituent
2. Results in red are above the detection limit. Results qualified with a "J" are estimated values below the detection limit.
100 0 100 200 300 FEET
PREPARED FOR
U.S. DEPARTMENT OF ENERGY
ROCKY FLATS ENVIRONMENTAL TECHNOLOGY SITE
GOLDEN, COLORADO
Figure II.3.2-23
Solar Evaporation Ponds
Operable Unit No. 4, IM/IRA EA DD
Surficial Soil Sampling Results
Di-n-butyl phthalate
750200
2083300
2086300

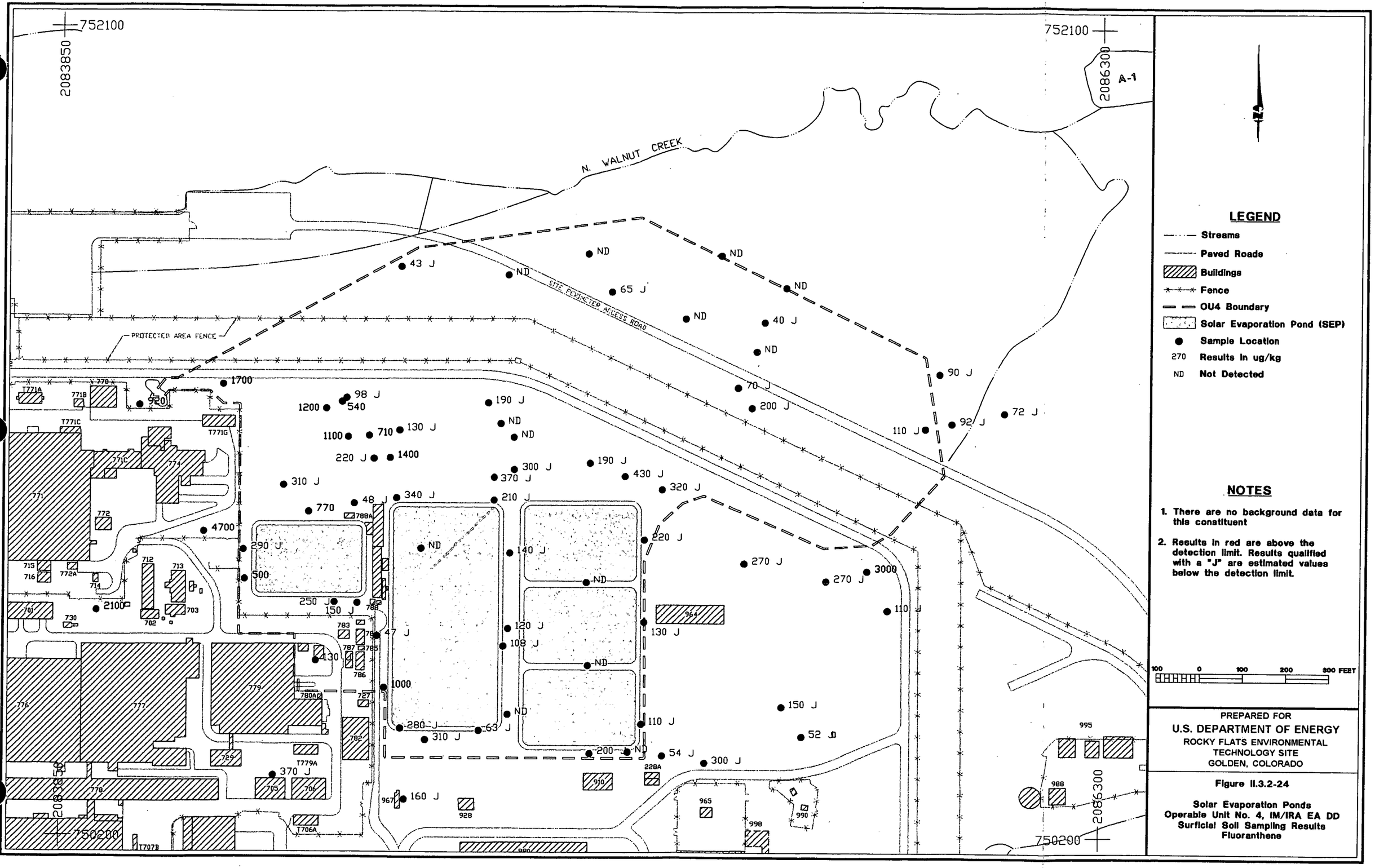
752100
2083850
752100
2086300
A-1
N. WALNUT CREEK
SITE PERIMETER ACCESS ROAD
PROTECTED AREA FENCE
LEGEND
Streams
Paved Roads
Buildings
Fence
OU4 Boundary
Solar Evaporation Pond (SEP)
Sample Location
270 Results in ug/kg
ND Not Detected
NOTES
1. There are no background data for this constituent
2. Results in red are above the detection limit. Results qualified with a "J" are estimated values below the detection limit.
100 0 100 200 300 FEET
PREPARED FOR
U.S. DEPARTMENT OF ENERGY
ROCKY FLATS ENVIRONMENTAL TECHNOLOGY SITE
GOLDEN, COLORADO
Figure II.3.2-24
Solar Evaporation Ponds
Operable Unit No. 4, IM/IRA EA DD
Surficial Soil Sampling Results
Fluoranthene
750200
2083800
750200
2086300

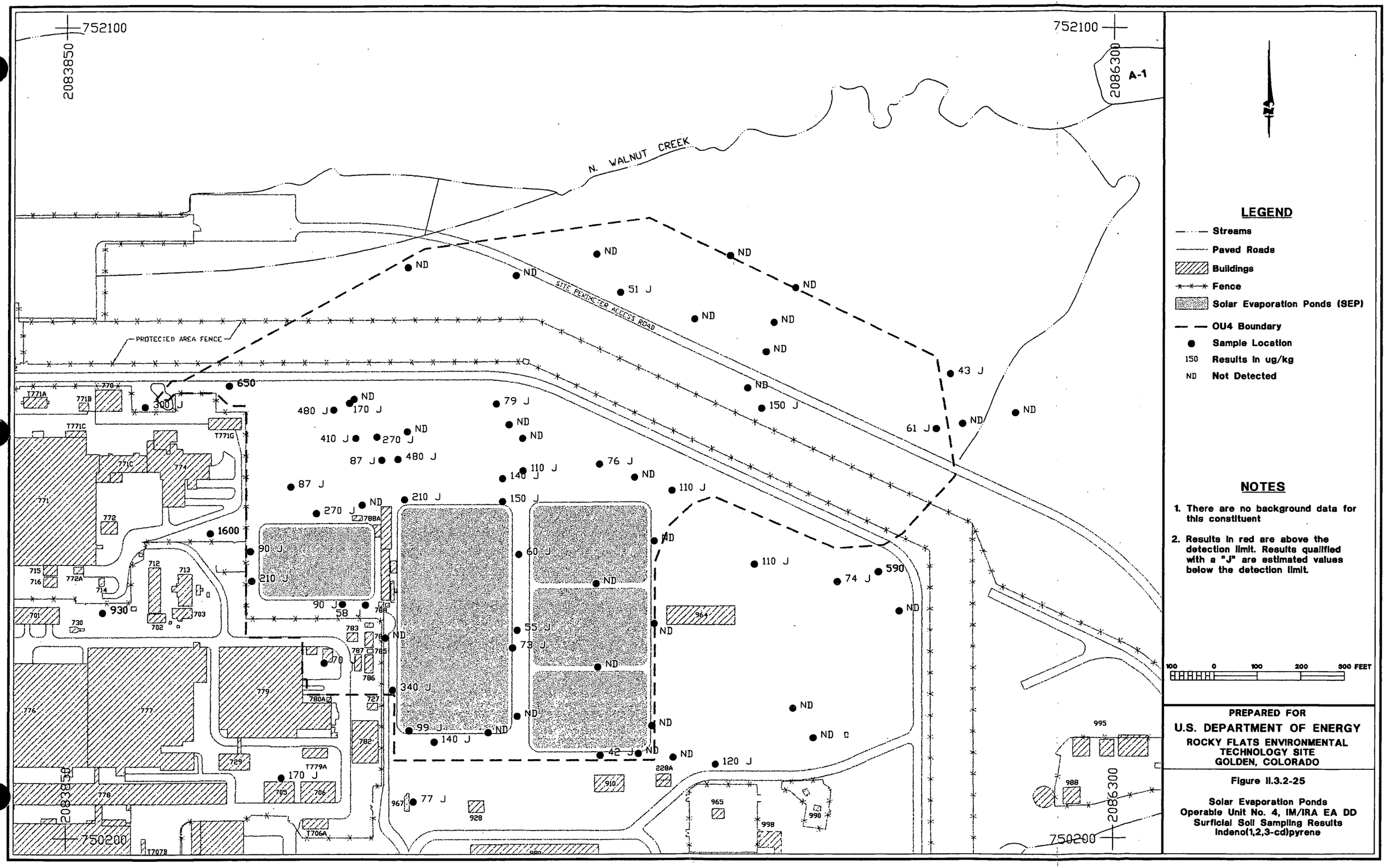

LEGEND

- Streams
- Paved Roads
- Buildings
- Fence
- Solar Evaporation Ponds (SEP)
- OU4 Boundary
- Sample Location
- 150 Results in ug/kg
- ND Not Detected

NOTES

1. There are no background data for this constituent
2. Results in red are above the detection limit. Results qualified with a "J" are estimated values below the detection limit.

100 0 100 200 300 FEET

PREPARED FOR

U.S. DEPARTMENT OF ENERGY

ROCKY FLATS ENVIRONMENTAL TECHNOLOGY SITE
GOLDEN, COLORADO

Figure II.3.2-25

Solar Evaporation Ponds
Operable Unit No. 4, IM/IRA EA DD
Surficial Soil Sampling Results
Indeno(1,2,3-cd)pyrene

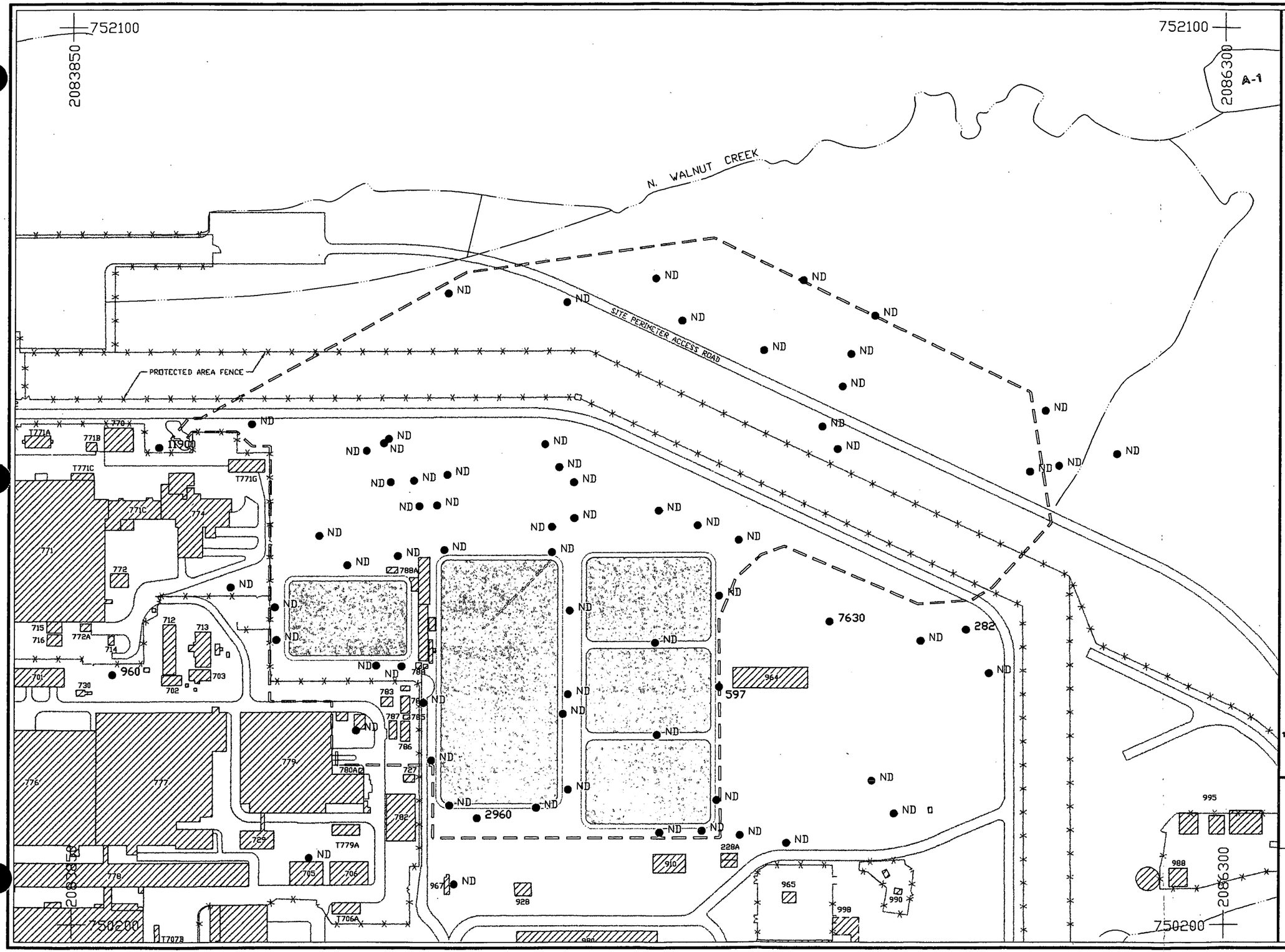

LEGEND

- Streams
- Paved Roads
- Buildings
- Fence
- OU4 Boundary
- Solar Evaporation Pond (SEP)
- ● Sample Location
- 282 Results in ug/kg
- ND Not Detected

NOTES

1. There are no background data for this constituent
2. Results in red are above the detection limit. Results qualified with a "J" are estimated values below the detection limit.

100 0 100 200 300 FEET

PREPARED FOR
U.S. DEPARTMENT OF ENERGY
ROCKY FLATS ENVIRONMENTAL TECHNOLOGY SITE
GOLDEN, COLORADO

Figure II.3.2-28

Solar Evaporation Ponds
Operable Unit No. 4, IM/IRA EA DD
Surficial Soil Sampling Results
Aroclor-1254

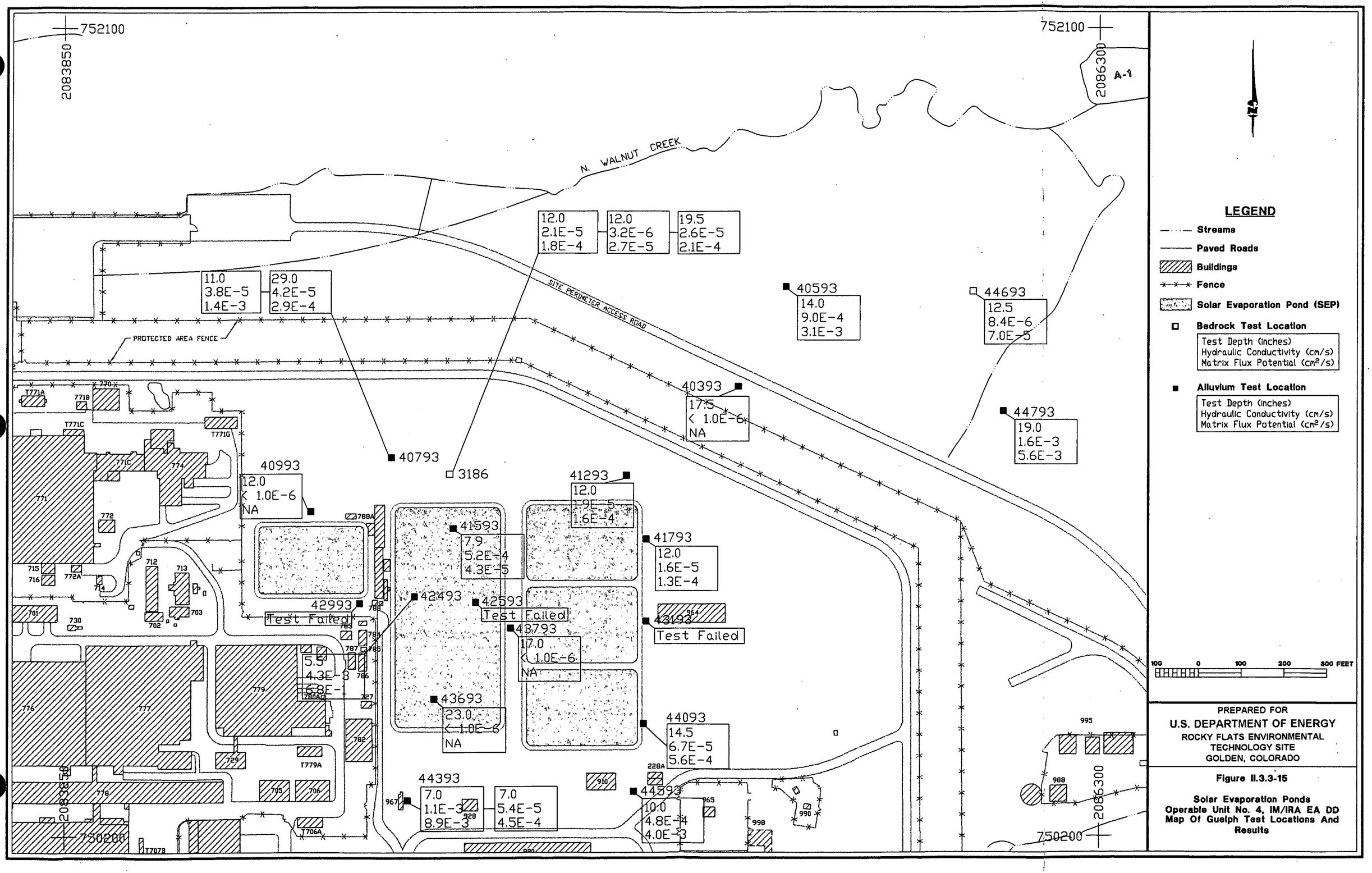
752100
2083850
752100
2086300
A-1
N. WALNUT CREEK
SITE PERIMETER ACCESS ROAD
PROTECTED AREA FENCE
12.0
2.1E-5
1.8E-4
12.0
3.2E-6
2.7E-5
19.5
2.6E-5
2.1E-4
11.0
3.8E-5
1.4E-3
29.0
4.2E-5
2.9E-4
40593
14.0
9.0E-4
3.1E-3
44693
12.5
8.4E-6
7.0E-5
40393
17.5
< 1.0E-6
NA
44793
19.0
1.6E-3
5.6E-3
40793
3186
40993
12.0
< 1.0E-6
NA
41293
12.0
1.9E-5
1.6E-4
41593
7.9
5.2E-4
4.3E-5
41793
12.0
1.6E-5
1.3E-4
42993
Test Failed
42493
42593
Test Failed
43193
Test Failed
43793
17.0
< 1.0E-6
NA
5.5
4.3E-3
6.8E-1
43693
23.0
< 1.0E-6
NA
44093
14.5
6.7E-5
5.6E-4
44393
7.0
1.1E-3
8.9E-3
7.0
5.4E-5
4.5E-4
44593
10.0
4.8E-4
4.0E-3
2083300
750200
2086300
750200
LEGEND
Streams
Paved Roads
Buildings
Fence
Solar Evaporation Pond (SEP)
Bedrock Test Location
Test Depth (inches)
Hydraulic Conductivity (cm/s)
Matrix Flux Potential (cm²/s)
Alluvium Test Location
Test Depth (inches)
Hydraulic Conductivity (cm/s)
Matrix Flux Potential (cm²/s)
100 0 100 200 300 FEET
PREPARED FOR
U.S. DEPARTMENT OF ENERGY
ROCKY FLATS ENVIRONMENTAL TECHNOLOGY SITE
GOLDEN, COLORADO
Figure II.3.3-15
Solar Evaporation Ponds
Operable Unit No. 4, IM/IRA EA DD
Map Of Guelph Test Locations And Results

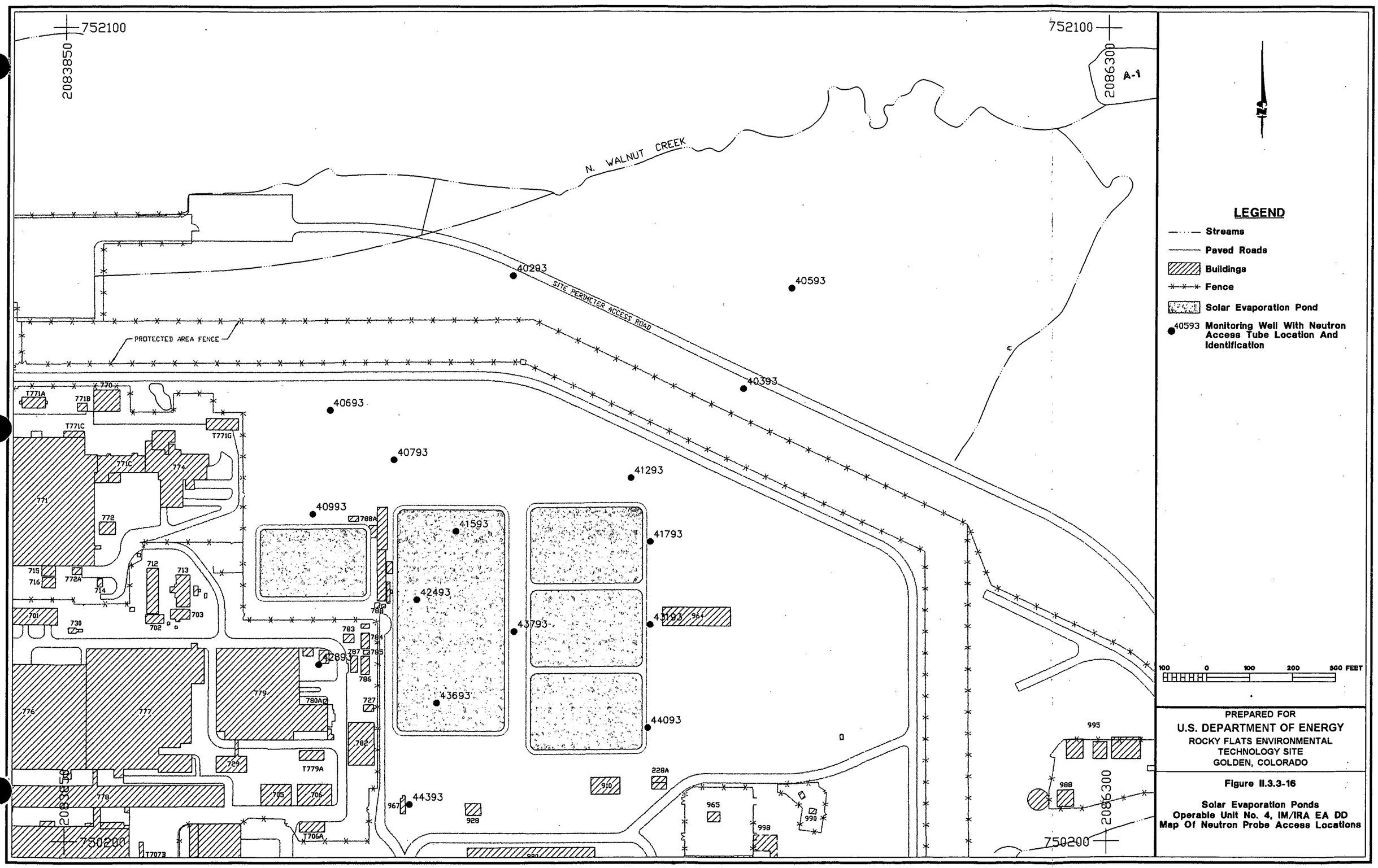

PREPARED FOR
U.S. DEPARTMENT OF ENERGY
ROCKY FLATS ENVIRONMENTAL TECHNOLOGY SITE
GOLDEN, COLORADO

Figure II.3.3-16

Solar Evaporation Ponds
Operable Unit No. 4, IM/IRA EA DD
Map Of Neutron Probe Access Locations

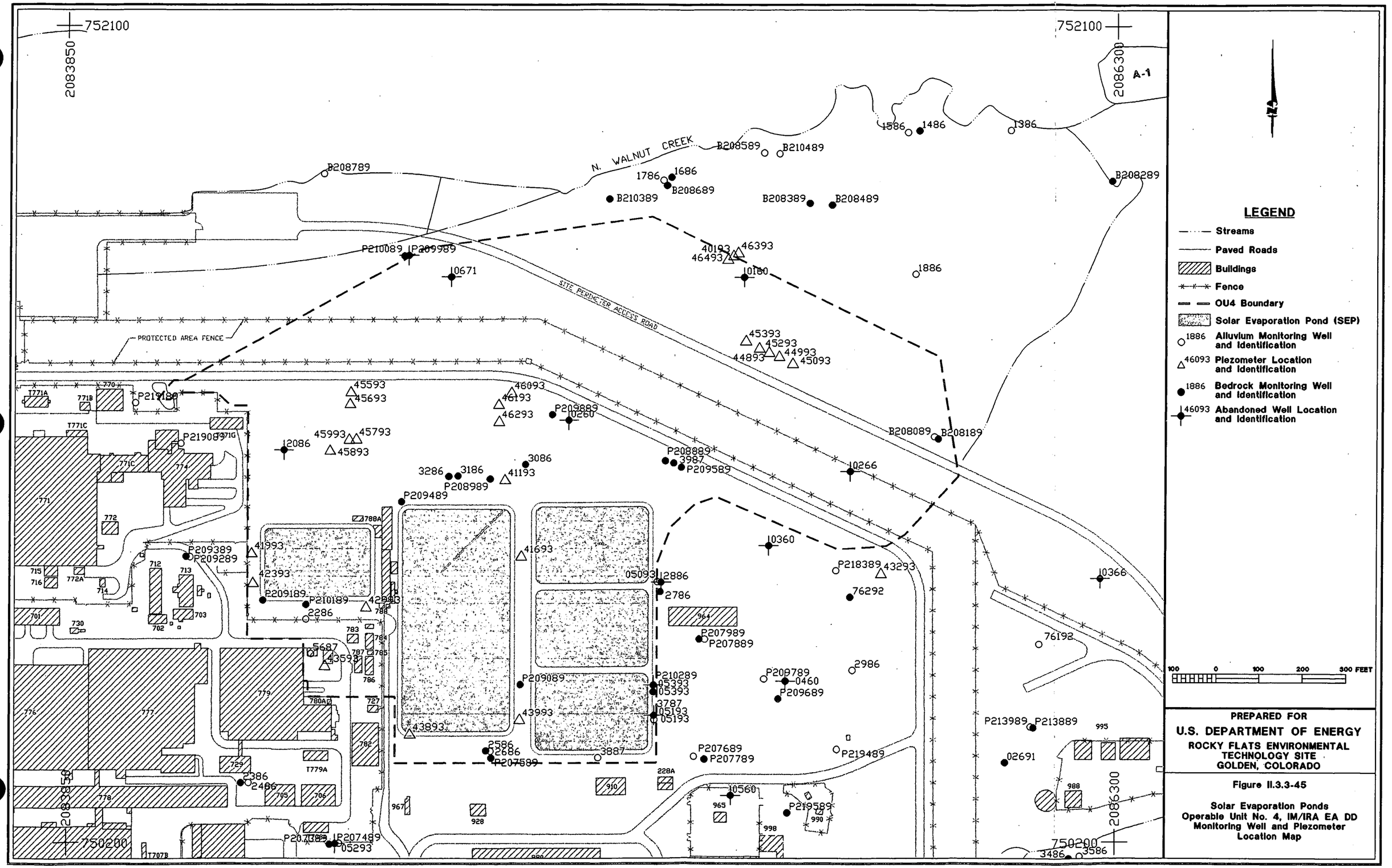

LEGEND

- Streams
- Paved Roads
- Buildings
- Fence
- OU4 Boundary
- Solar Evaporation Pond (SEP)
- 1886 Alluvium Monitoring Well and Identification
- 46093 Piezometer Location and Identification
- 1886 Bedrock Monitoring Well and Identification
- 46093 Abandoned Well Location and Identification

PREPARED FOR

U.S. DEPARTMENT OF ENERGY

ROCKY FLATS ENVIRONMENTAL TECHNOLOGY SITE
GOLDEN, COLORADO

Figure II.3.3-45

Solar Evaporation Ponds
Operable Unit No. 4, IM/IRA EA DD
Monitoring Well and Piezometer Location Map

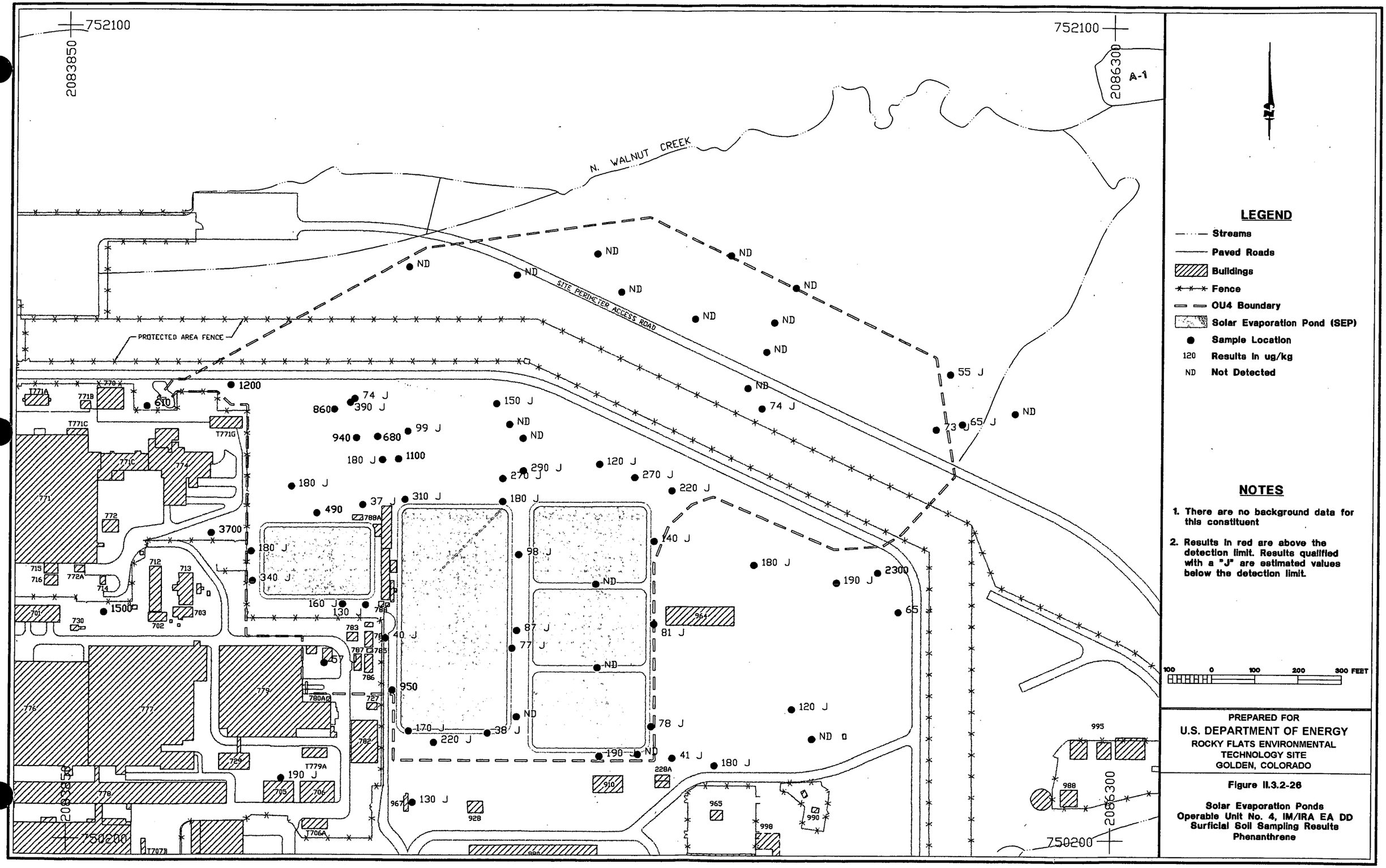

LEGEND

- Streams
- Paved Roads
- Buildings
- Fence
- OU4 Boundary
- Solar Evaporation Pond (SEP)
- ● Sample Location
- 120 Results in ug/kg
- ND Not Detected

NOTES

1. There are no background data for this constituent
2. Results in red are above the detection limit. Results qualified with a "J" are estimated values below the detection limit.

100 0 100 200 300 FEET

PREPARED FOR
U.S. DEPARTMENT OF ENERGY
ROCKY FLATS ENVIRONMENTAL TECHNOLOGY SITE
GOLDEN, COLORADO

Figure II.3.2-26

Solar Evaporation Ponds
Operable Unit No. 4, IM/IRA EA DD
Surficial Soil Sampling Results
Phenanthrene

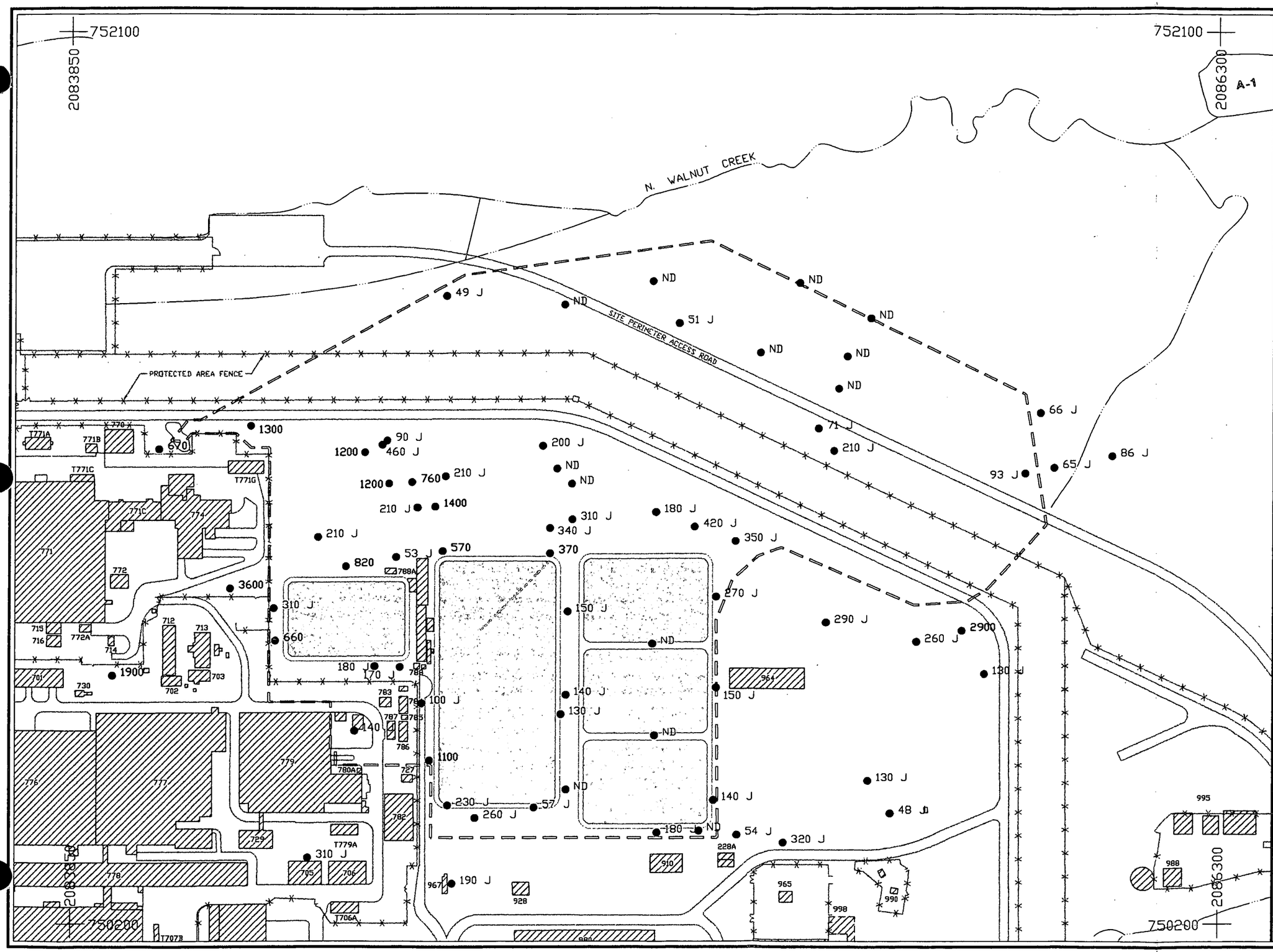

LEGEND

- Streams
- Paved Roads
- Buildings
- Fence
- OU4 Boundary
- Solar Evaporation Pond (SEP)
- ● Sample Location
- 420 Results in ug/kg
- ND Not Detected

NOTES

1. There are no background data for this constituent
2. Results in red are above the detection limit. Results qualified with a "J" are estimated values below the detection limit.

100 0 100 200 300 FEET

PREPARED FOR
U.S. DEPARTMENT OF ENERGY
ROCKY FLATS ENVIRONMENTAL TECHNOLOGY SITE
GOLDEN, COLORADO

Figure II.3.2-27

Solar Evaporation Ponds
Operable Unit No. 4, IM/IRA EA DD
Surficial Soil Sampling Results
Pyrene

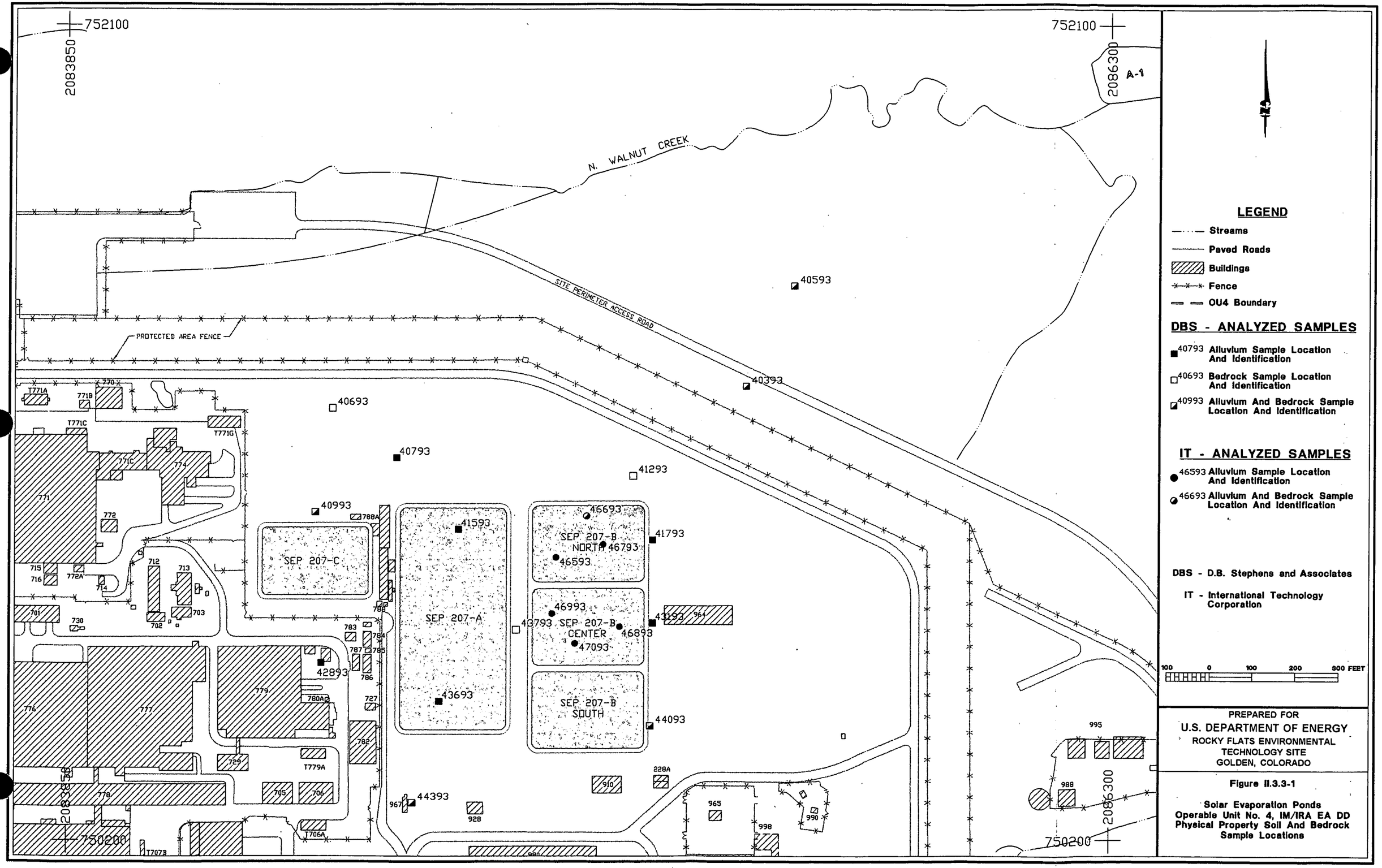

LEGEND

- Streams
- Paved Roads
- Buildings
- Fence
- OU4 Boundary

DBS - ANALYZED SAMPLES

- 40793 Alluvium Sample Location And Identification
- 40693 Bedrock Sample Location And Identification
- 40993 Alluvium And Bedrock Sample Location And Identification

IT - ANALYZED SAMPLES

- 46593 Alluvium Sample Location And Identification
- 46693 Alluvium And Bedrock Sample Location And Identification

DBS - D.B. Stephens and Associates

IT - International Technology Corporation

100 0 100 200 300 FEET

PREPARED FOR
U.S. DEPARTMENT OF ENERGY
ROCKY FLATS ENVIRONMENTAL TECHNOLOGY SITE
GOLDEN, COLORADO

Figure II.3.3-1

Solar Evaporation Ponds Operable Unit No. 4, IM/IRA EA DD Physical Property Soil And Bedrock Sample Locations

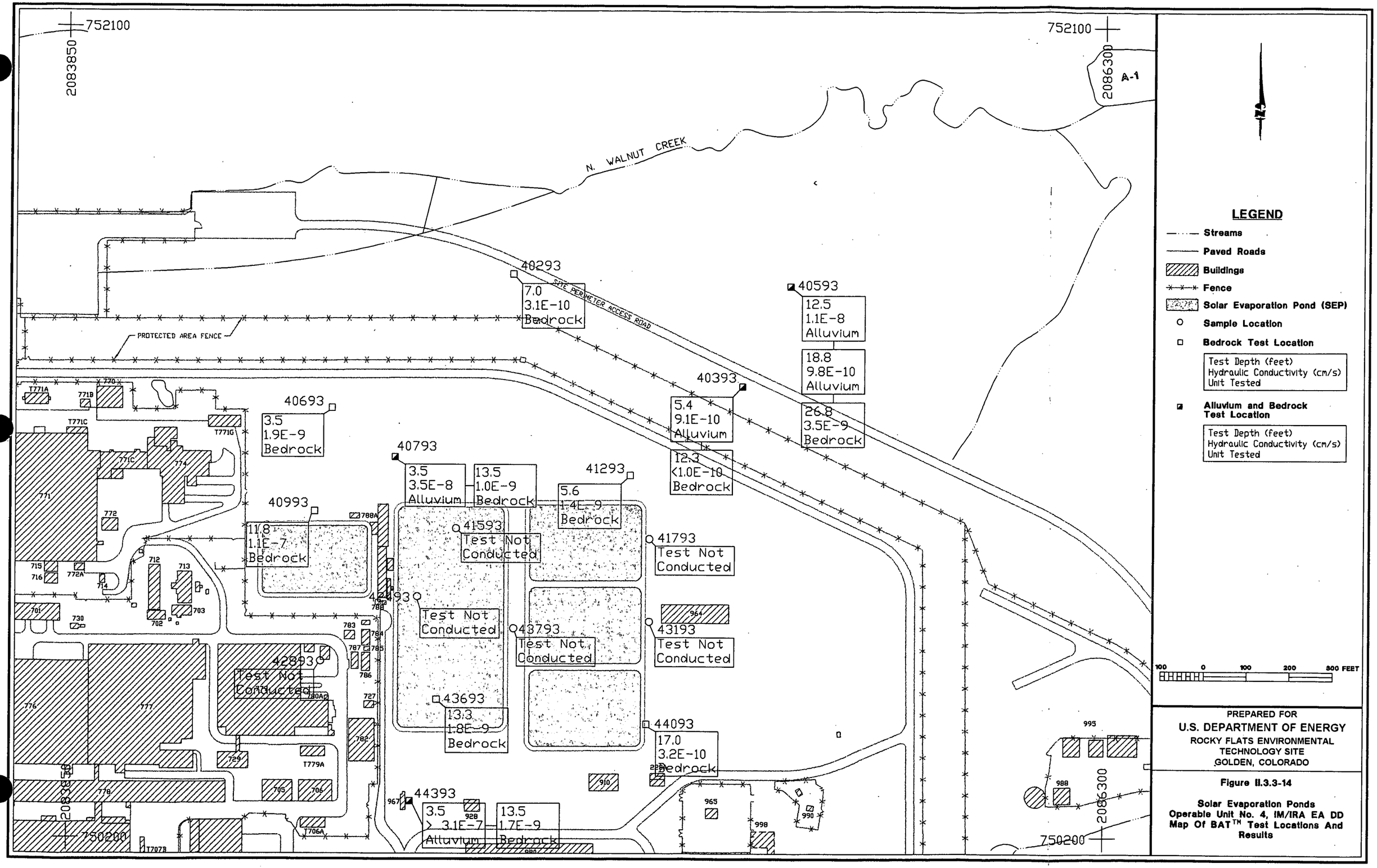

PREPARED FOR
U.S. DEPARTMENT OF ENERGY
ROCKY FLATS ENVIRONMENTAL TECHNOLOGY SITE
GOLDEN, COLORADO

Figure II.3.3-14

Solar Evaporation Ponds Operable Unit No. 4, IM/IRA EA DD Map Of BAT™ Test Locations And Results

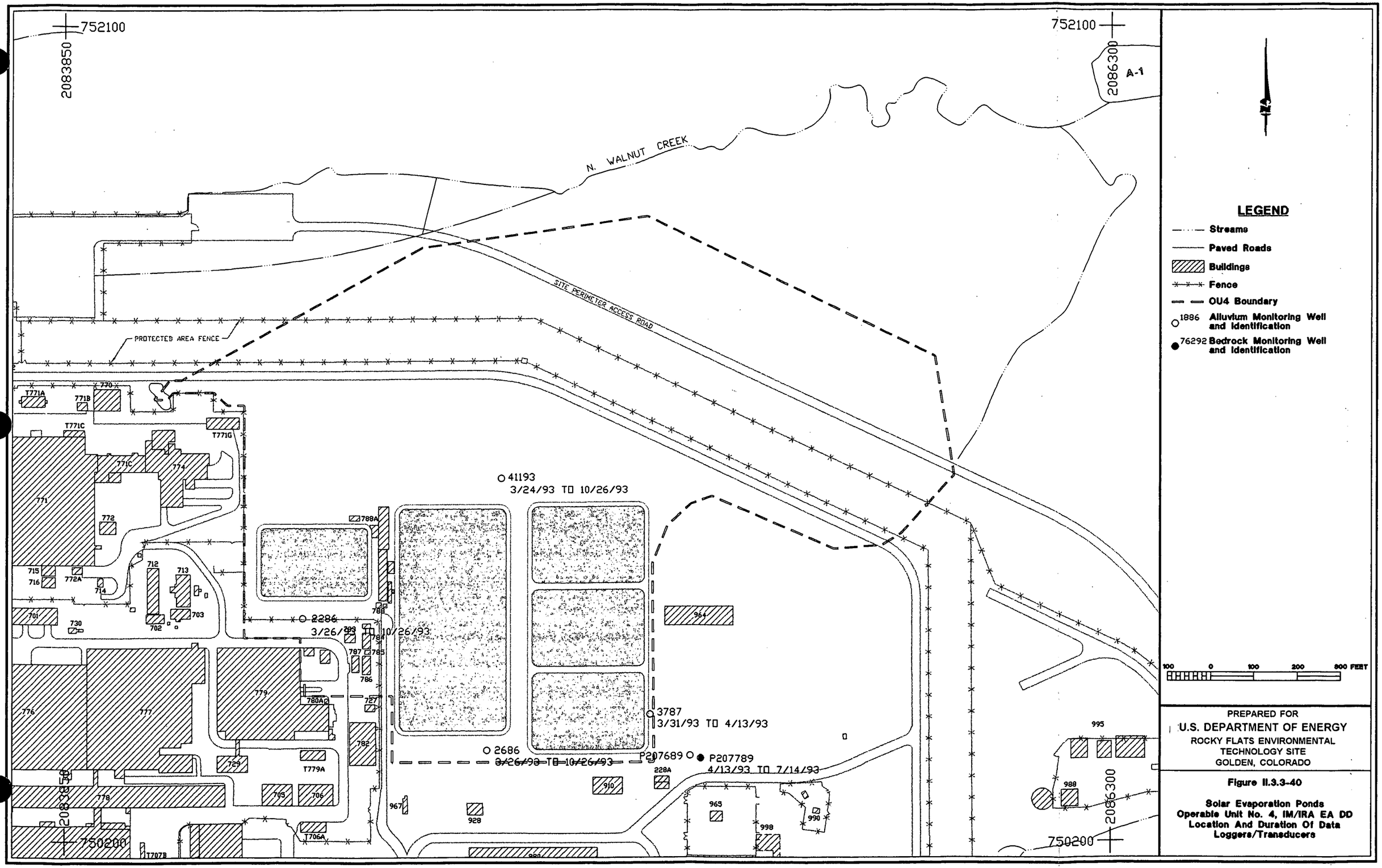
752100
2083850
752100
2086300
A-1
N. WALNUT CREEK
SITE PERIMETER ACCESS ROAD
PROTECTED AREA FENCE
T771A
771B
770
T771C
T771G
771C
774
771
772
715
716
772A
714
712
713
703
702
701
730
788A
788
O 41193
3/24/93 TO 10/26/93
O 2286
3/26/93 TO 10/26/93
293
784
787
785
786
779
780A
727
776
777
782
729
T779A
705
706
778
967
928
T706A
T707B
750200
2083850
964
O 3787
3/31/93 TO 4/13/93
O 2686
~~3/26/93 TO 10/26/93~~
P207689
P207789
4/13/93 TO 7/14/93
228A
910
965
998
990
995
988
2086300
750200
N
LEGEND
Streams
Paved Roads
Buildings
Fence
OU4 Boundary
1886 Alluvium Monitoring Well and Identification
76292 Bedrock Monitoring Well and Identification
100 0 100 200 800 FEET
PREPARED FOR
U.S. DEPARTMENT OF ENERGY
ROCKY FLATS ENVIRONMENTAL TECHNOLOGY SITE
GOLDEN, COLORADO
Figure II.3.3-40
Solar Evaporation Ponds
Operable Unit No. 4, IM/IRA EA DD
Location And Duration Of Data Loggers/Transducers

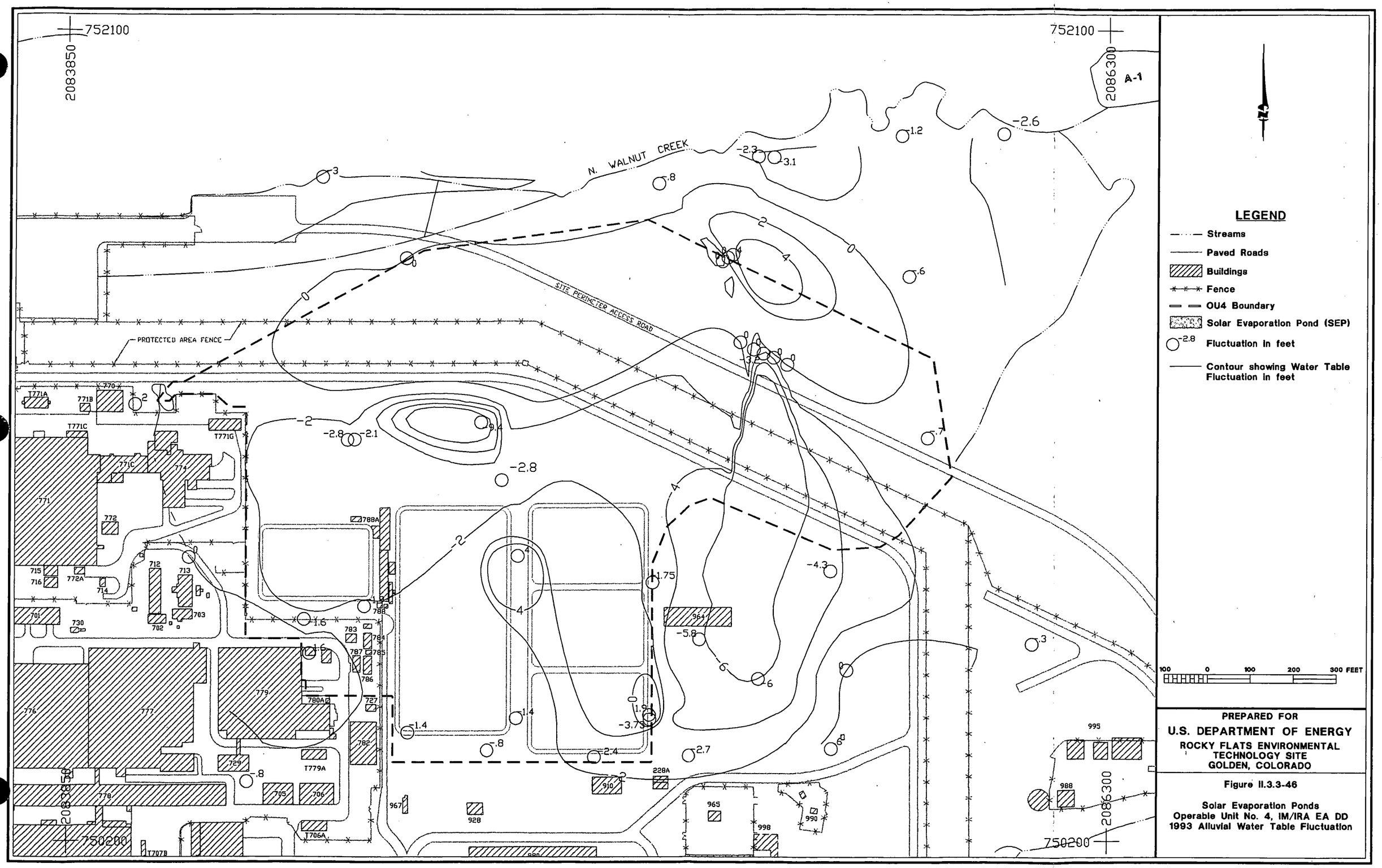
752100
2083850
2086300
A-1
N. WALNUT CREEK
SITE PERIMETER ACCESS ROAD
PROTECTED AREA FENCE
750200
LEGEND
Streams
Paved Roads
Buildings
Fence
OU4 Boundary
Solar Evaporation Pond (SEP)
Fluctuation in feet
Contour showing Water Table Fluctuation in feet
100 0 100 200 300 FEET
PREPARED FOR
U.S. DEPARTMENT OF ENERGY
ROCKY FLATS ENVIRONMENTAL TECHNOLOGY SITE
GOLDEN, COLORADO
Figure II.3.3-46
Solar Evaporation Ponds
Operable Unit No. 4, IM/IRA EA DD
1993 Alluvial Water Table Fluctuation

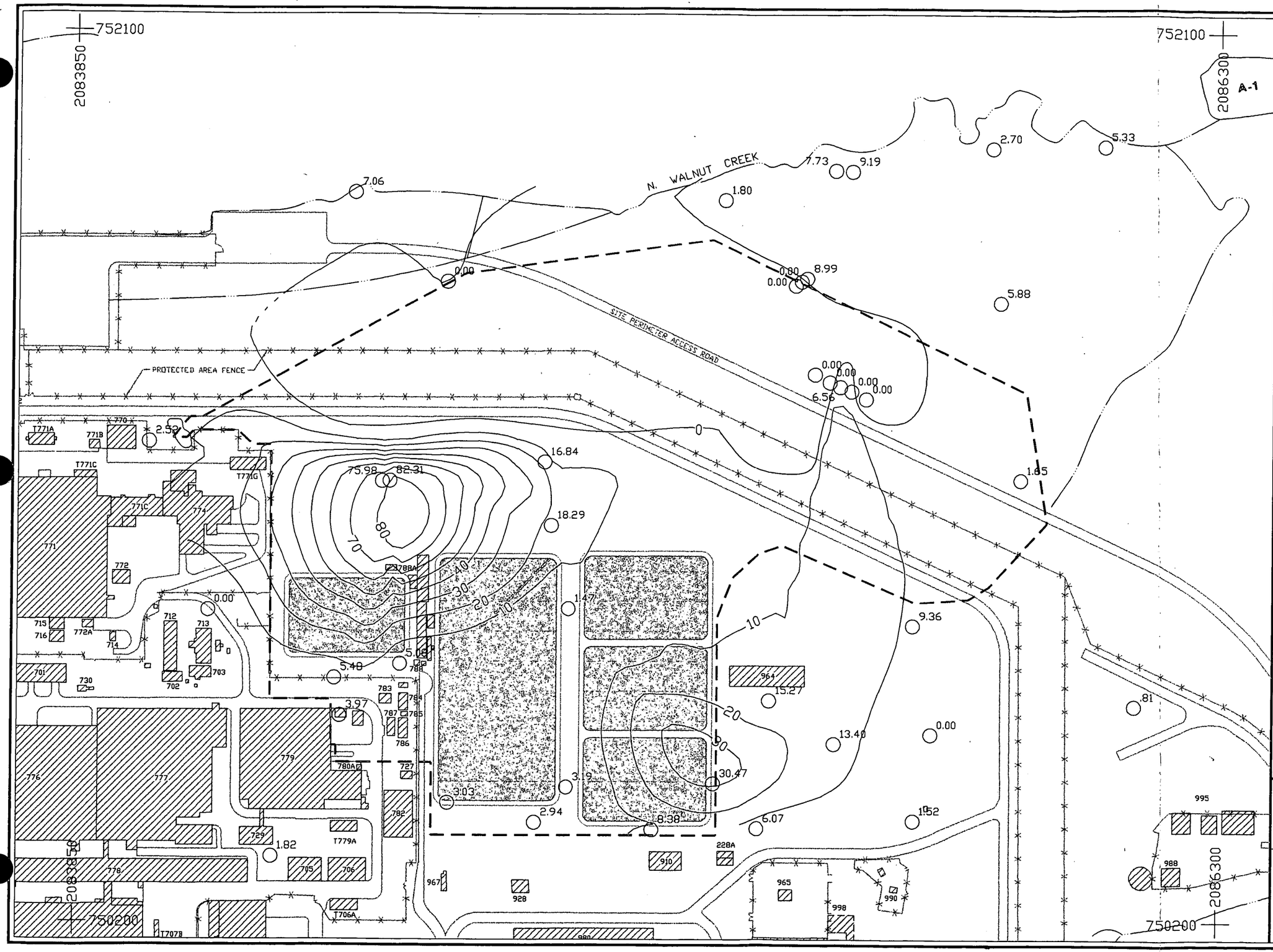

LEGEND

- Streams
- Paved Roads
- Buildings
- Fence
- OU4 Boundary
- Solar Evaporation Pond (SEP)
- 1.65 Relative Hydraulic Conductivity at Alluvial Monitoring Well
- Contour showing Relative Hydraulic Conductivity in cm/sec

NOTES

1. Relative hydraulic conductivity is calculated by dividing the approximate difference between the 1993 maximum and the minimum ground water levels by the length of time between them
2. Units = 10^{-6} cm/sec

100 0 100 200 300 FEET

PREPARED FOR

U.S. DEPARTMENT OF ENERGY

ROCKY FLATS ENVIRONMENTAL TECHNOLOGY SITE
GOLDEN, COLORADO

Figure II.3.3-47

Solar Evaporation Ponds
Operable Unit No. 4, IM/IRA EA DD
Alluvial Relative Hydraulic Conductivity

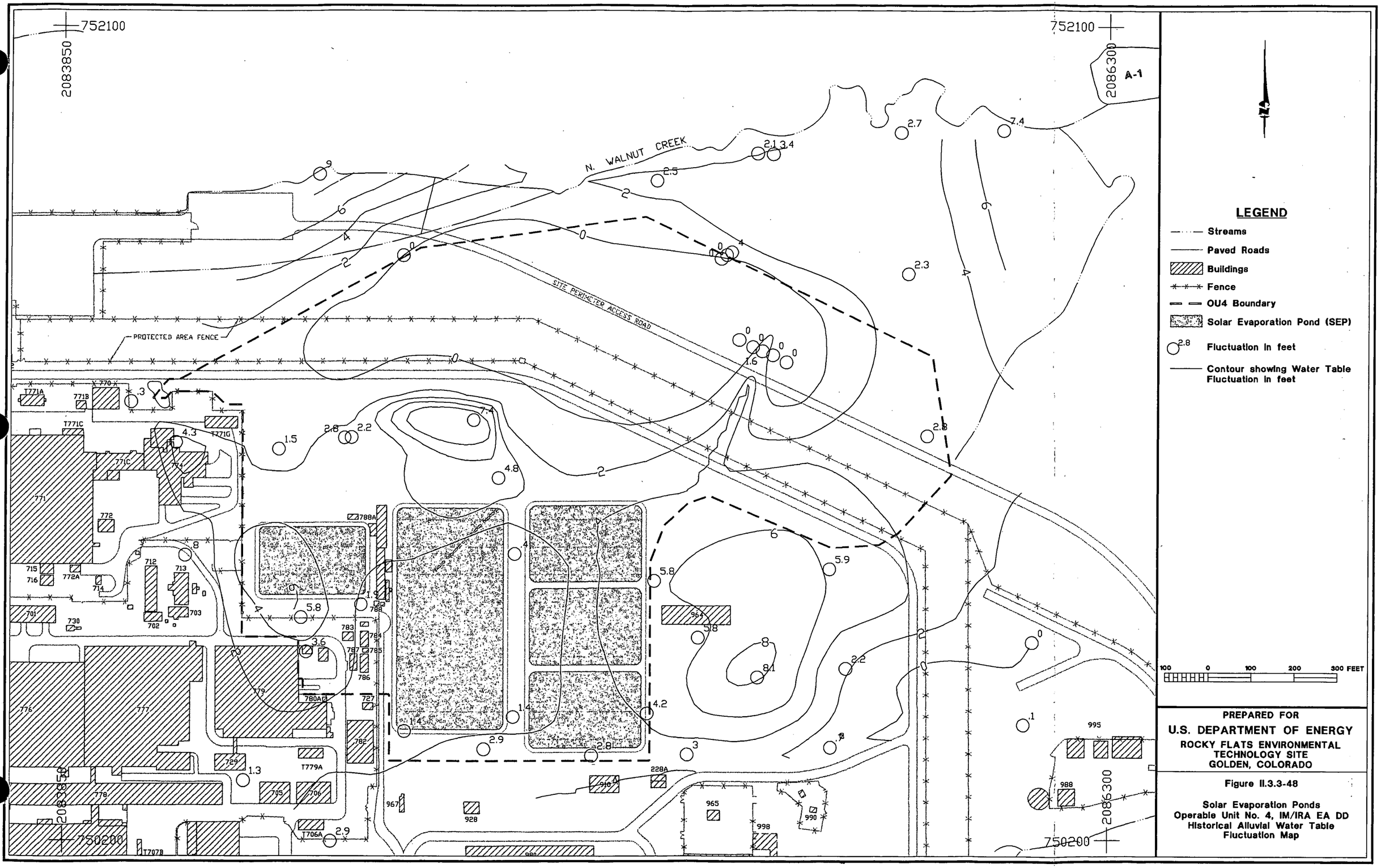

Figure II.3.3-48

Solar Evaporation Ponds
Operable Unit No. 4, IM/IRA EA DD
Historical Alluvial Water Table Fluctuation Map

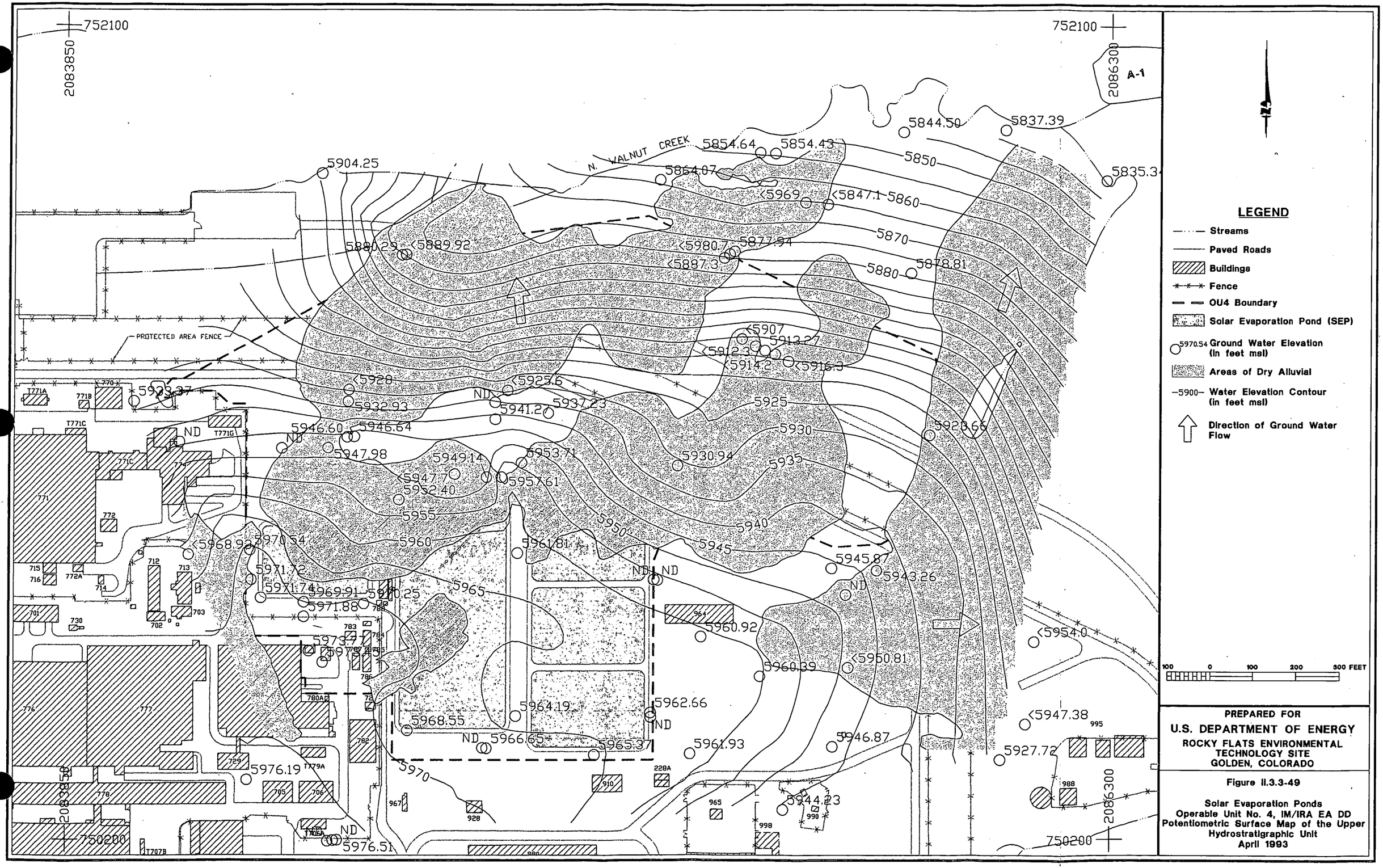

LEGEND

- Streams
- Paved Roads
- Buildings
- Fence
- OU4 Boundary
- Solar Evaporation Pond (SEP)
- 5970.54 Ground Water Elevation (in feet msl)
- Areas of Dry Alluvial
- 5900 Water Elevation Contour (in feet msl)
- Direction of Ground Water Flow

PREPARED FOR

U.S. DEPARTMENT OF ENERGY

ROCKY FLATS ENVIRONMENTAL TECHNOLOGY SITE
GOLDEN, COLORADO

Figure II.3.3-49

Solar Evaporation Ponds
Operable Unit No. 4, IM/IRA EA DD
Potentiometric Surface Map of the Upper Hydrostratigraphic Unit
April 1993

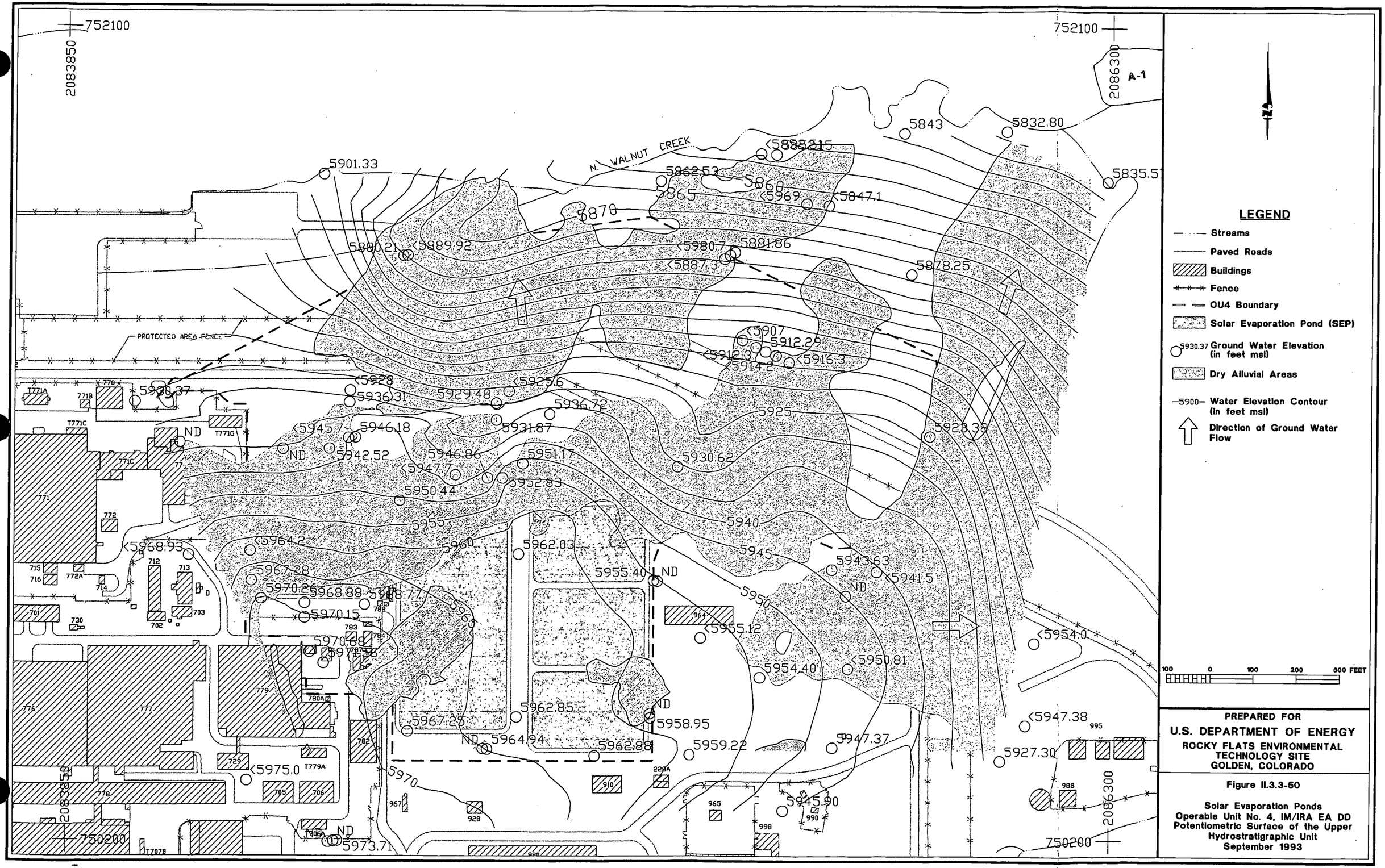

LEGEND

- Streams
- Paved Roads
- Buildings
- Fence
- OU4 Boundary
- Solar Evaporation Pond (SEP)
- 5930.37 Ground Water Elevation (in feet msl)
- Dry Alluvial Areas
- –5900– Water Elevation Contour (in feet msl)
- Direction of Ground Water Flow

PREPARED FOR

U.S. DEPARTMENT OF ENERGY

ROCKY FLATS ENVIRONMENTAL TECHNOLOGY SITE
GOLDEN, COLORADO

Figure II.3.3-50

Solar Evaporation Ponds
Operable Unit No. 4, IM/IRA EA DD
Potentiometric Surface of the Upper Hydrostratigraphic Unit
September 1993

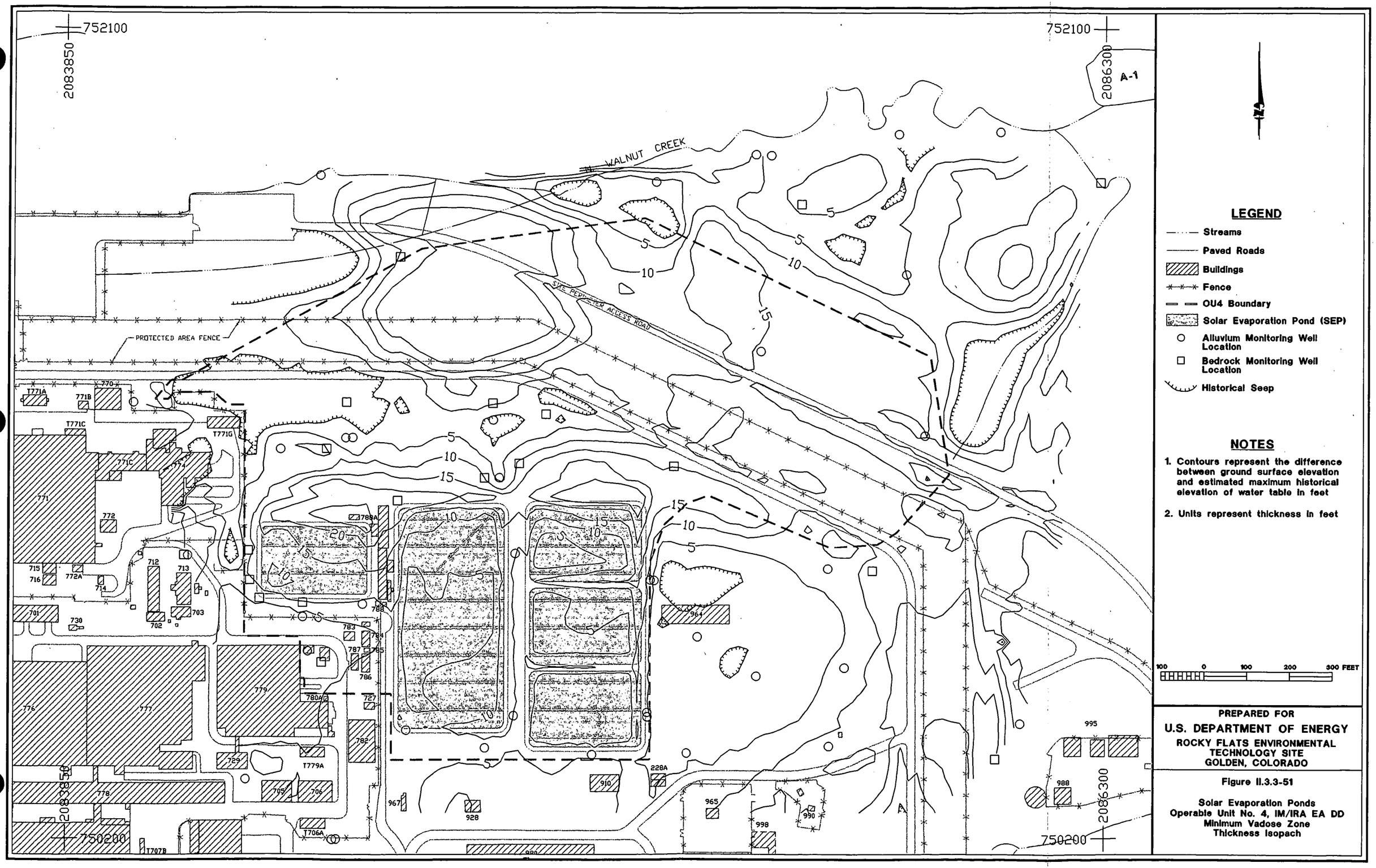

PREPARED FOR
U.S. DEPARTMENT OF ENERGY
ROCKY FLATS ENVIRONMENTAL TECHNOLOGY SITE
GOLDEN, COLORADO

Figure II.3.3-51

Solar Evaporation Ponds
Operable Unit No. 4, IM/IRA EA DD
Minimum Vadose Zone
Thickness Isopach

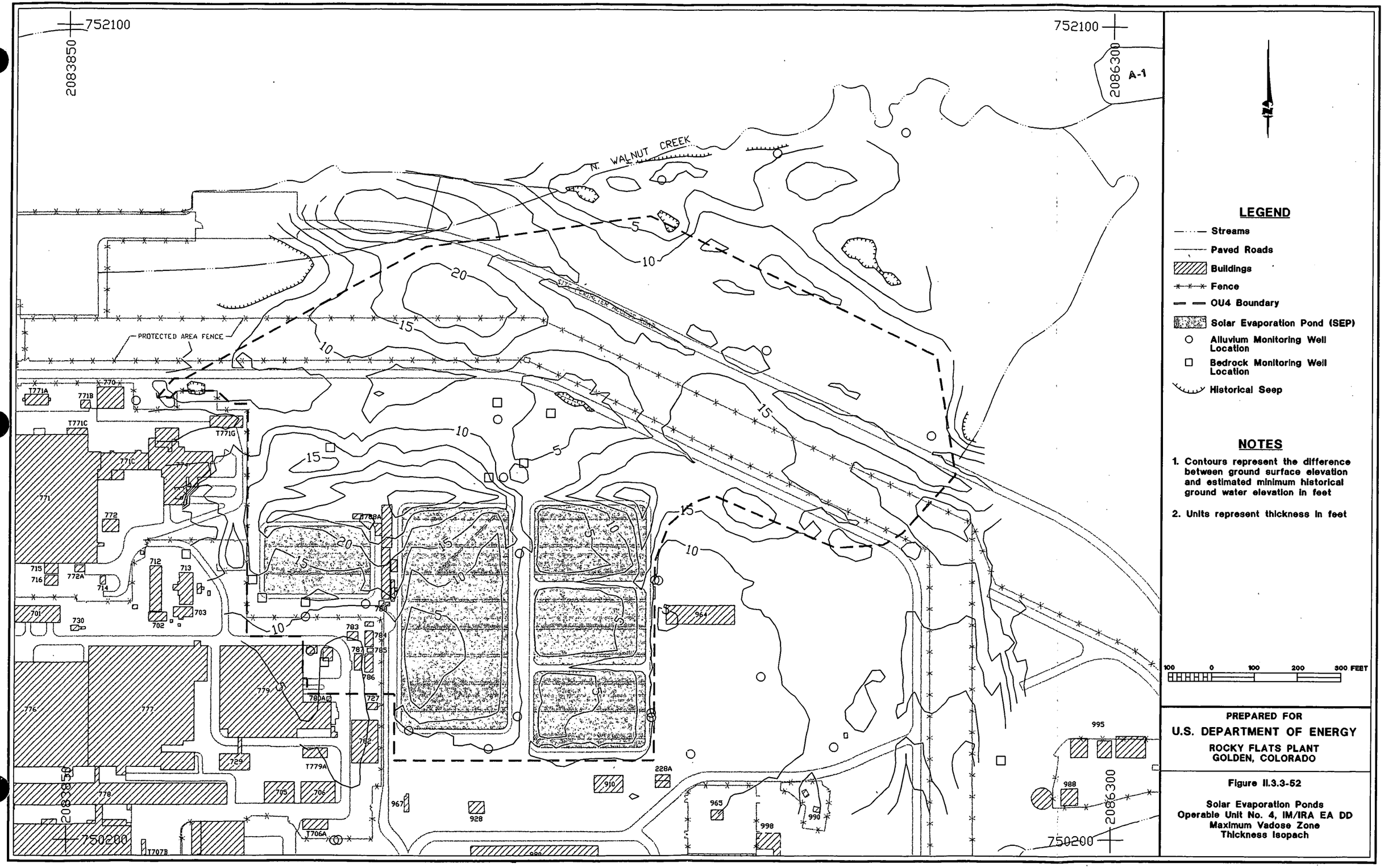

Figure II.3.3-52

Solar Evaporation Ponds
Operable Unit No. 4, IM/IRA EA DD
Maximum Vadose Zone
Thickness Isopach

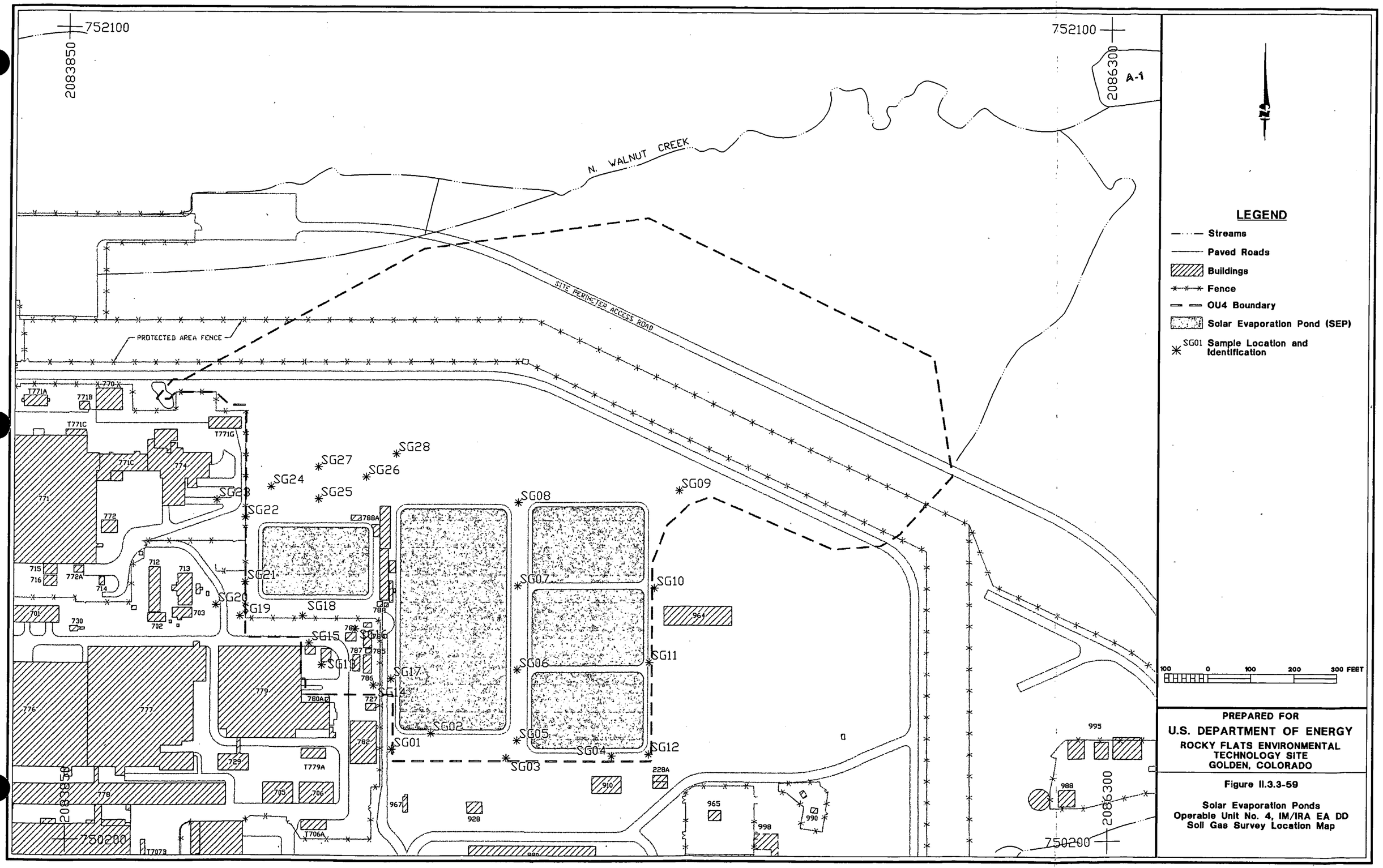
752100
2083850
752100
2086300
A-1
N. WALNUT CREEK
SITE PERIMETER ACCESS ROAD
PROTECTED AREA FENCE
T771A
771B
770
T771C
T771G
771C
774
771
772
SG28
SG27
SG26
SG24
SG25
SG23
SG22
SG21
SG20
SG19
SG18
SG15
SG16
SG13
SG17
SG14
SG08
SG09
SG07
SG10
SG06
SG11
SG02
SG01
SG05
SG04
SG12
SG03
788A
788
964
715
716
772A
714
712
713
703
702
701
730
787
785
786
779
780A
776
777
727
782
729
T779A
705
706
778
967
928
910
228A
965
998
990
995
988
T706A
T707B
750200
2083850
750200
2086300
LEGEND
Streams
Paved Roads
Buildings
Fence
OU4 Boundary
Solar Evaporation Pond (SEP)
SG01 Sample Location and Identification
100 0 100 200 300 FEET
PREPARED FOR
U.S. DEPARTMENT OF ENERGY
ROCKY FLATS ENVIRONMENTAL TECHNOLOGY SITE
GOLDEN, COLORADO
Figure II.3.3-59
Solar Evaporation Ponds
Operable Unit No. 4, IM/IRA EA DD
Soil Gas Survey Location Map

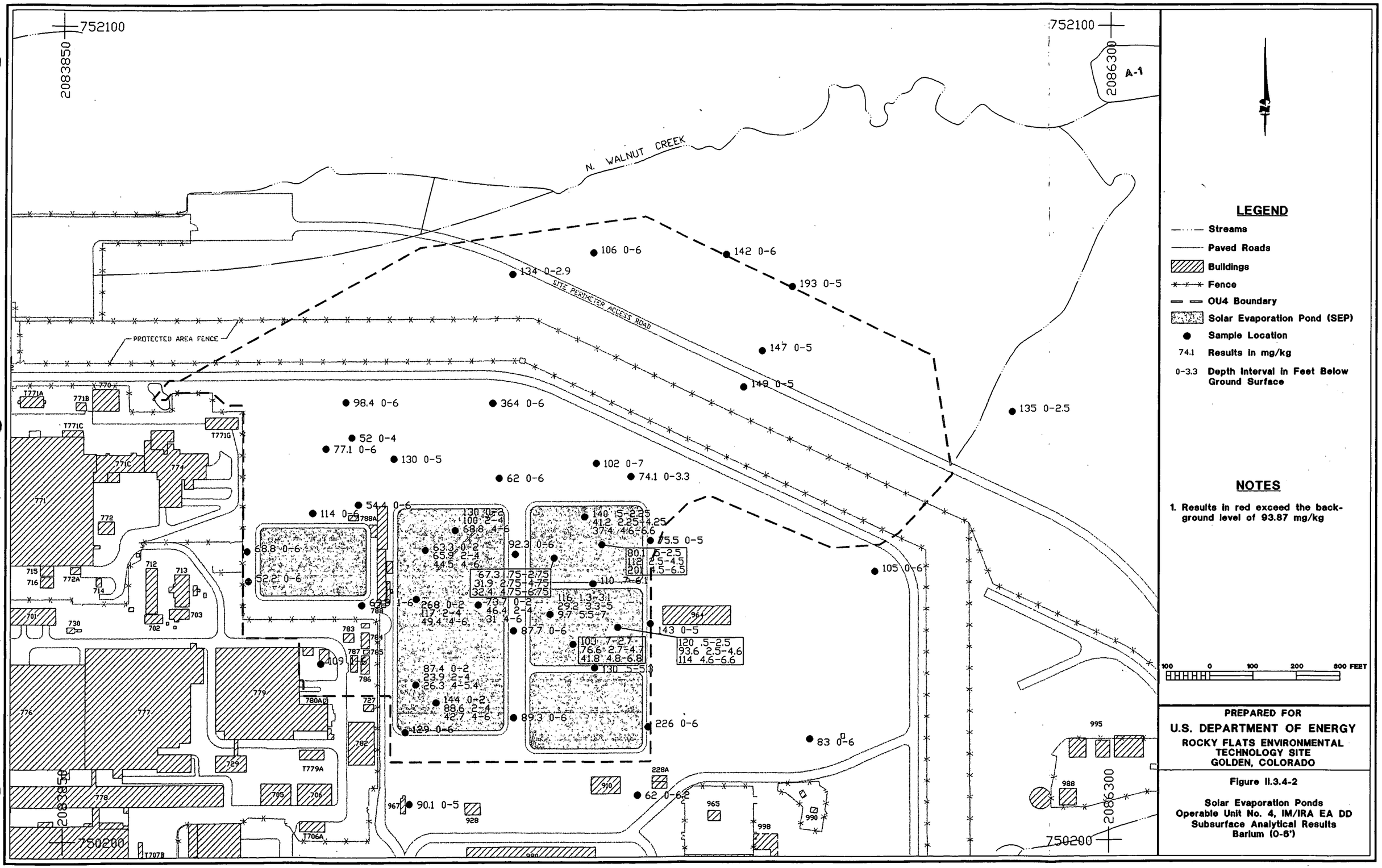

PREPARED FOR
U.S. DEPARTMENT OF ENERGY
ROCKY FLATS ENVIRONMENTAL TECHNOLOGY SITE
GOLDEN, COLORADO

Figure II.3.4-2

Solar Evaporation Ponds
Operable Unit No. 4, IM/IRA EA DD
Subsurface Analytical Results
Barium (0-6')

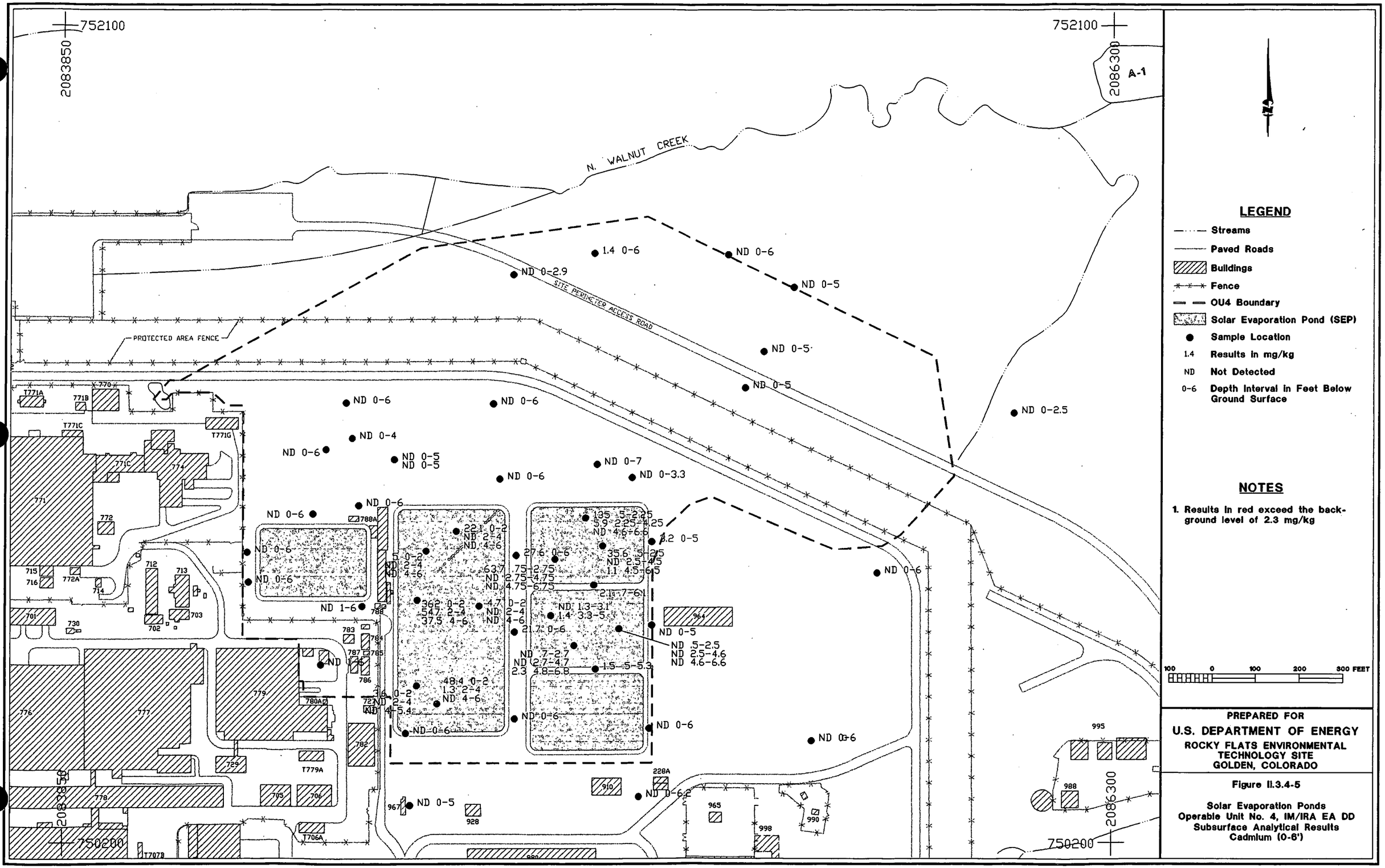
752100
2083850
752100
2086300
A-1
N. WALNUT CREEK
SITE PERIMETER ACCESS ROAD
PROTECTED AREA FENCE
1.4 0-6
ND 0-6
ND 0-2.9
ND 0-5
ND 0-5
ND 0-5
ND 0-2.5
ND 0-6
ND 0-6
ND 0-4
ND 0-6
ND 0-5
ND 0-5
ND 0-7
ND 0-6
ND 0-3.3
ND 0-6
ND 0-6
ND 0-6
ND 0-6
ND 1-6
ND 0-5
ND 0-6
ND 0-6
ND 0-6
ND 0-5
ND 0-6
ND 0-6.2
ND 0-5
22.1 0-2
ND 2-4
ND 4-6
5 0-2
ND 2-4
ND 4-6
63.7 .75-2.75
ND 2.75-4.75
ND 4.75-6.75
27.6 0-6
135 .5-2.25
5.9 2.25-4.25
ND 4.6-6.6
3.2 0-5
35.6 .5-2.5
ND 2.5-4.5
1.1 4.5-6.5
2.1 7-6.1
ND 1.3-3.1
1.4 3.3-5
362 0-2
547 2-4
37.5 4-6
4.7 0-2
ND 2-4
ND 4-6
21.7 0-6
ND .5-2.5
ND 2.5-4.6
ND 4.6-6.6
ND .7-2.7
ND 2.7-4.7
2.3 4.8-6.8
1.5 .5-5.3
48.4 0-2
1.3 2-4
ND 4-6
3.6 0-2
2-4
ND 4-5.4
ND 0-6
ND 0-6
ND 0-6
ND 0-6

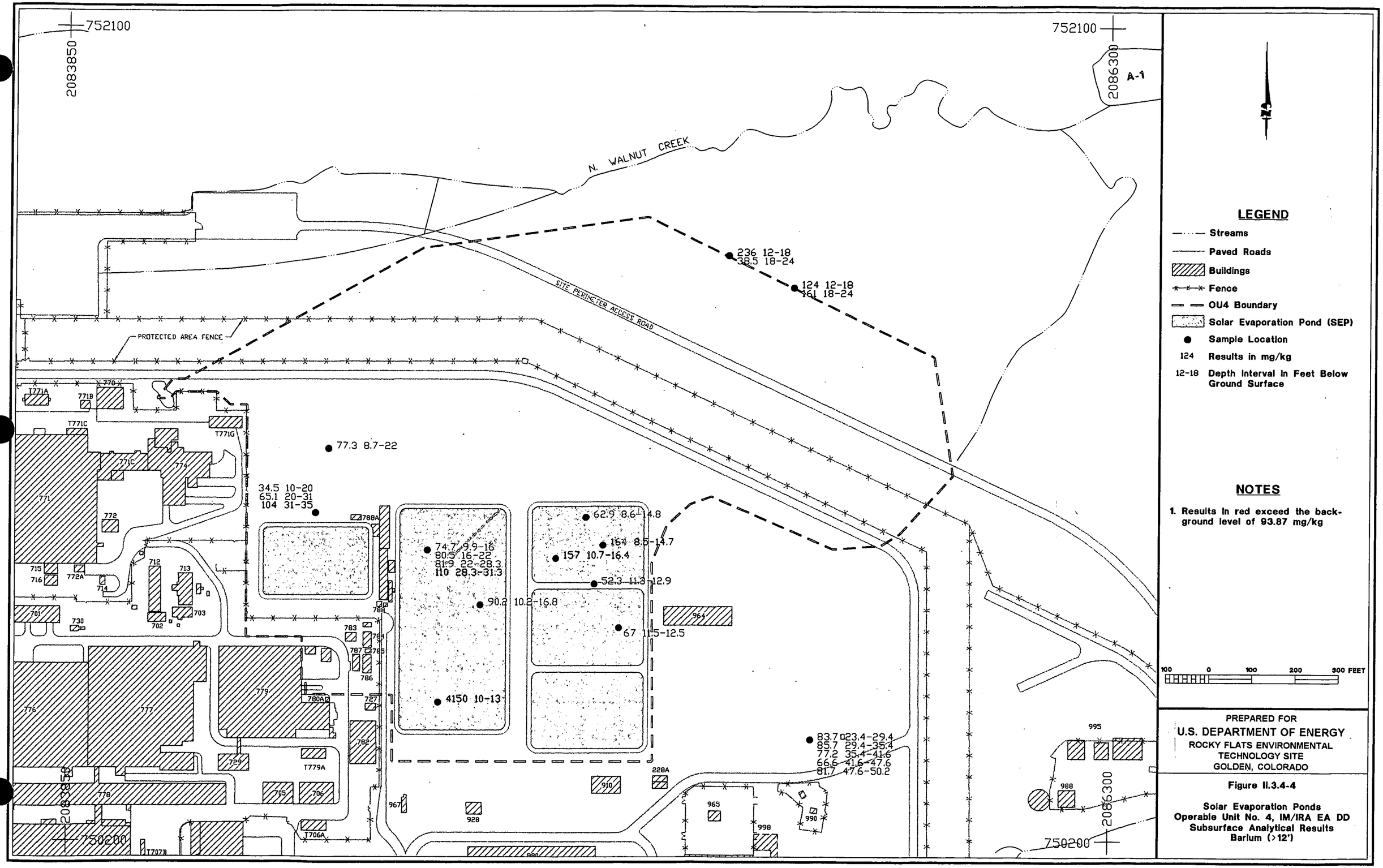

Figure II.3.4-4

Solar Evaporation Ponds
Operable Unit No. 4, IM/IRA EA DD
Subsurface Analytical Results
Barium (>12')

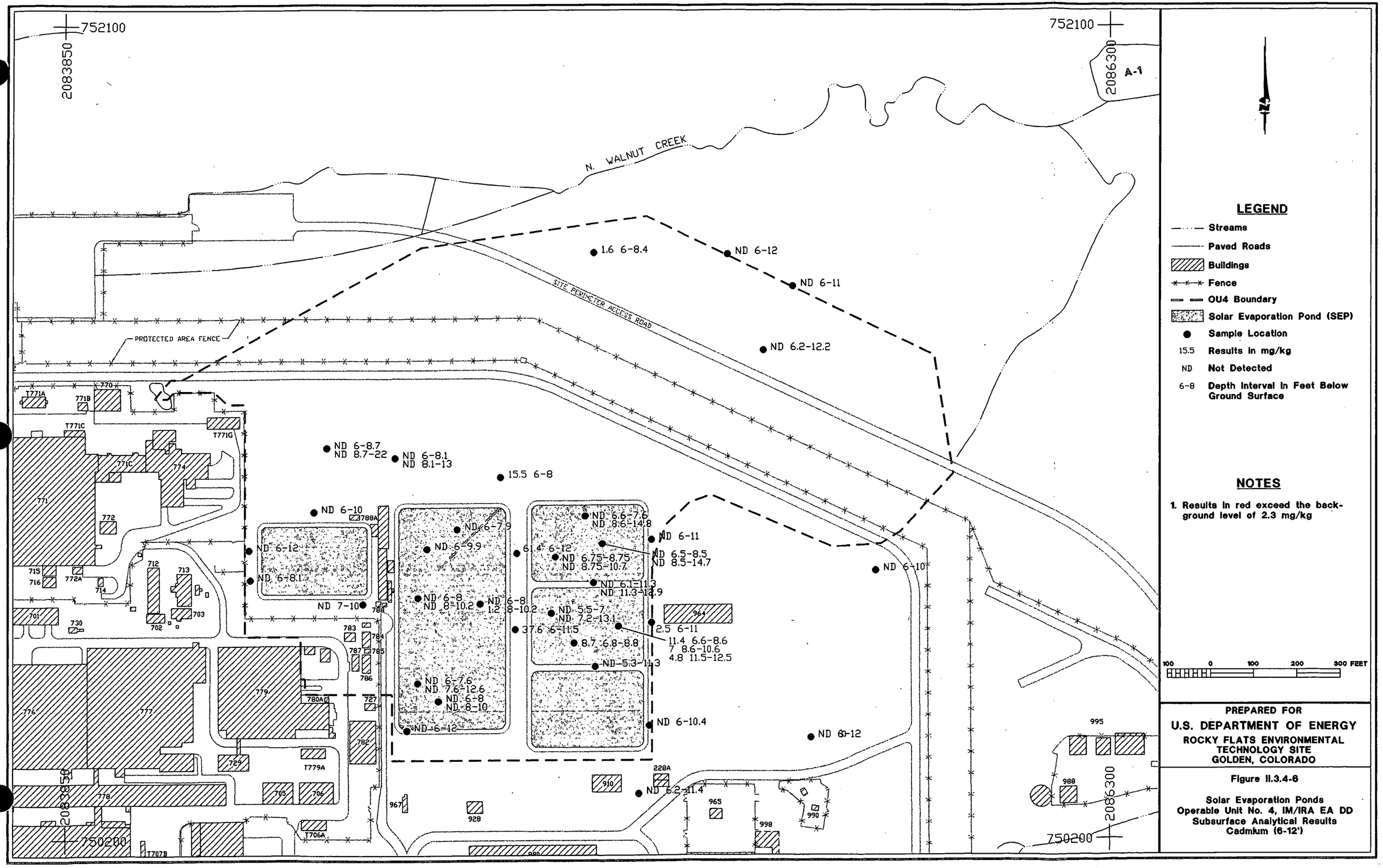

LEGEND

- Streams
- Paved Roads
- Buildings
- Fence
- OU4 Boundary
- Solar Evaporation Pond (SEP)
- Sample Location
- 15.5 Results in mg/kg
- ND Not Detected
- 6-8 Depth Interval in Feet Below Ground Surface

NOTES

1. Results in red exceed the background level of 2.3 mg/kg

100 0 100 200 300 FEET

PREPARED FOR
U.S. DEPARTMENT OF ENERGY
ROCKY FLATS ENVIRONMENTAL TECHNOLOGY SITE
GOLDEN, COLORADO

Figure II.3.4-6

Solar Evaporation Ponds
Operable Unit No. 4, IM/IRA EA DD
Subsurface Analytical Results
Cadmium (6-12')

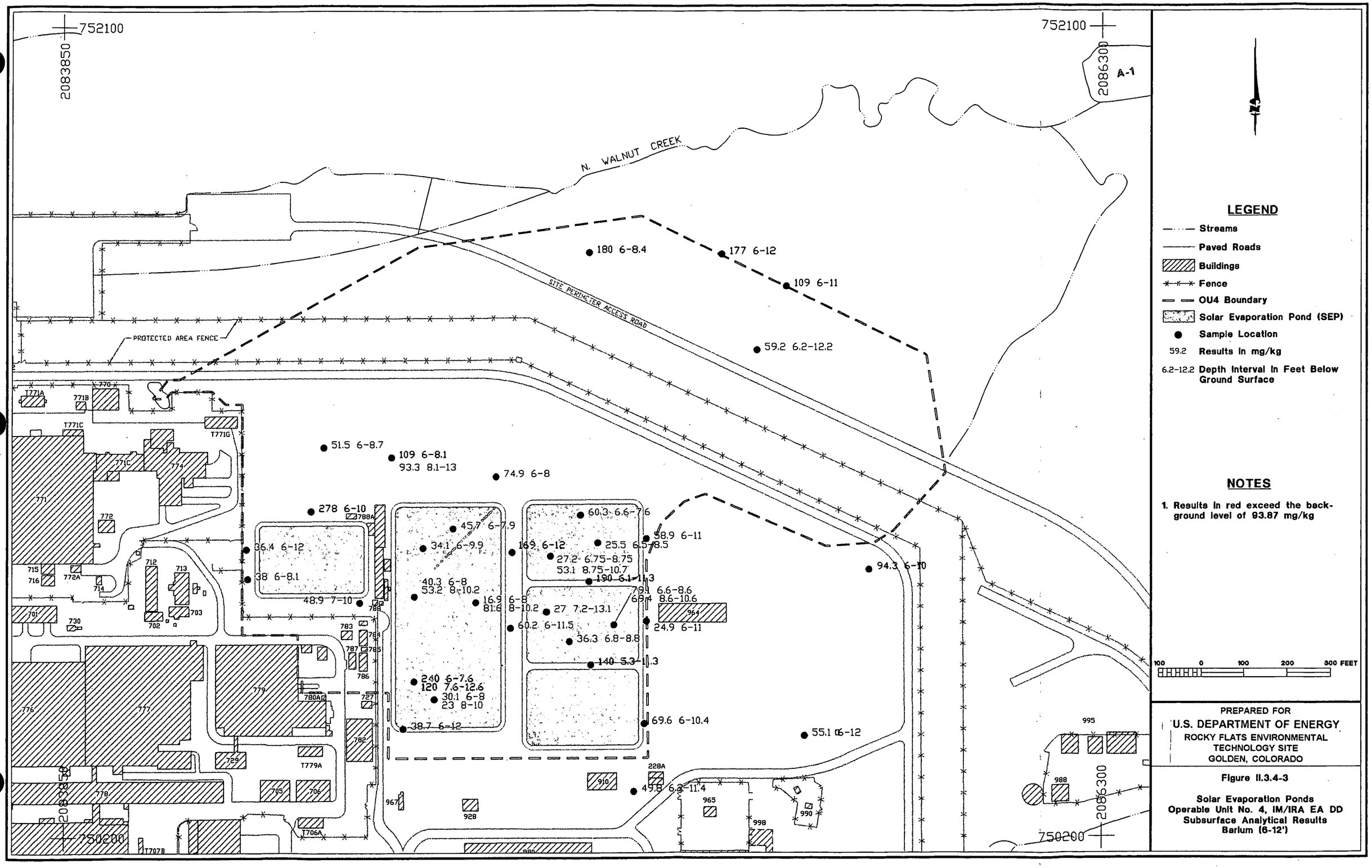

LEGEND

- Streams
- Paved Roads
- Buildings
- Fence
- OU4 Boundary
- Solar Evaporation Pond (SEP)
- ● Sample Location
- 59.2 Results in mg/kg
- 6.2-12.2 Depth Interval in Feet Below Ground Surface

NOTES

1. Results in red exceed the background level of 93.87 mg/kg

100 0 100 200 300 FEET

PREPARED FOR
U.S. DEPARTMENT OF ENERGY
ROCKY FLATS ENVIRONMENTAL TECHNOLOGY SITE
GOLDEN, COLORADO

Figure II.3.4-3

Solar Evaporation Ponds
Operable Unit No. 4, IM/IRA EA DD
Subsurface Analytical Results
Barium (6-12')

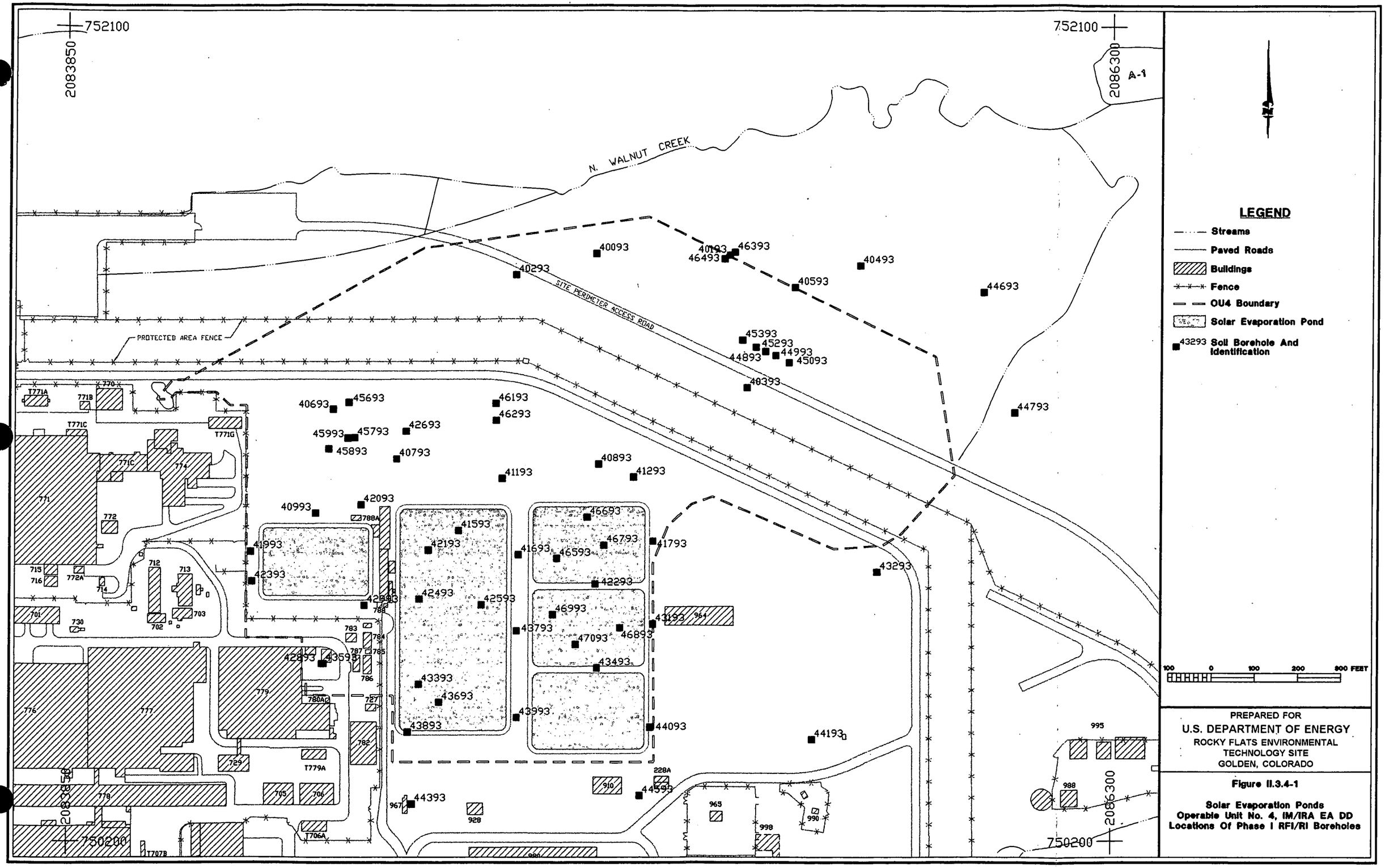

LEGEND

- Streams
- Paved Roads
- Buildings
- Fence
- OU4 Boundary
- Solar Evaporation Pond
- 43293 Soil Borehole And Identification

PREPARED FOR
U.S. DEPARTMENT OF ENERGY
ROCKY FLATS ENVIRONMENTAL TECHNOLOGY SITE
GOLDEN, COLORADO

Figure II.3.4-1

Solar Evaporation Ponds Operable Unit No. 4, IM/IRA EA DD Locations Of Phase I RFI/RI Boreholes

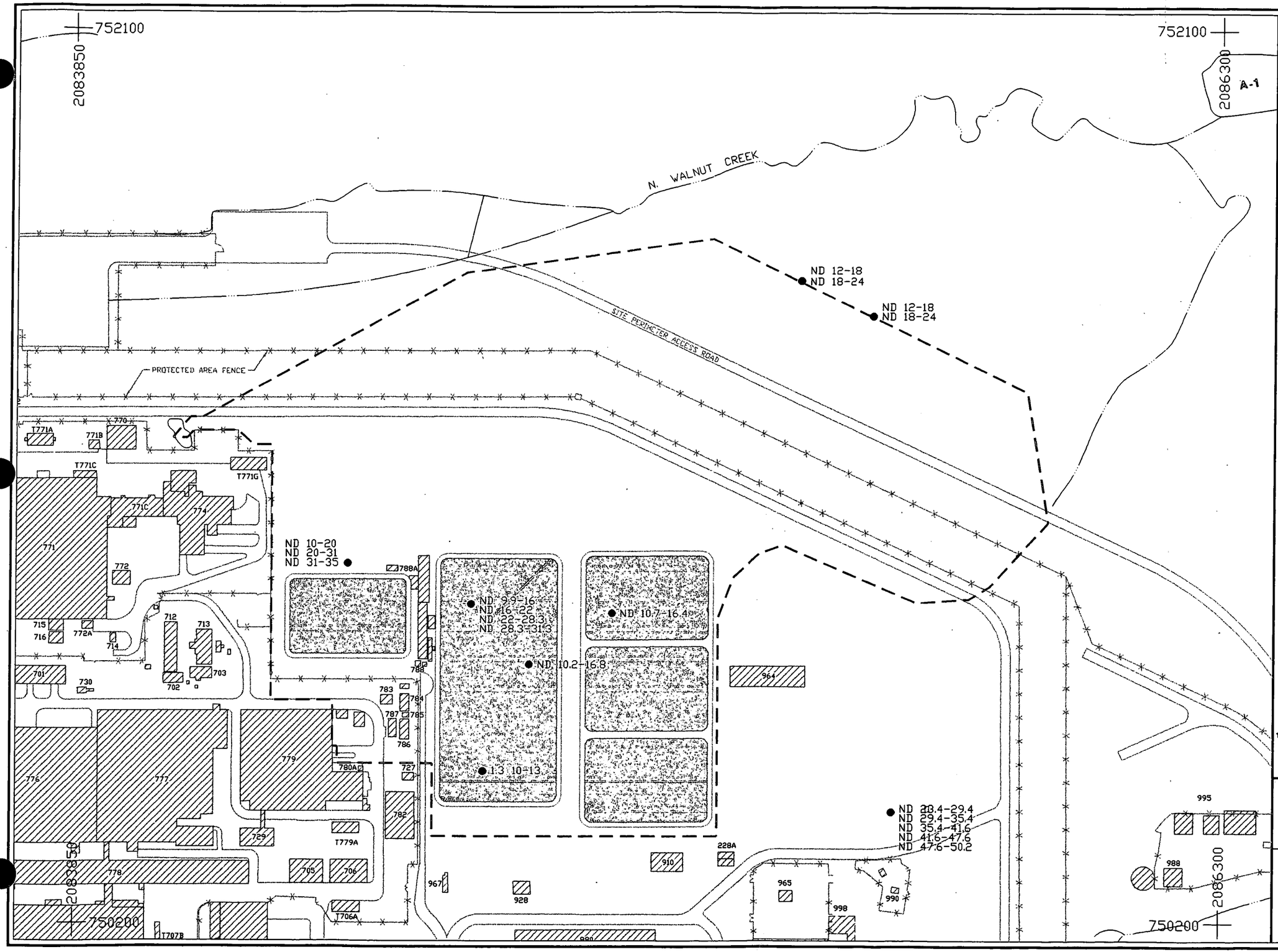

LEGEND

- Streams
- Paved Roads
- Buildings
- Fence
- OU4 Boundary
- Solar Evaporation Pond (SEP)
- ● Sample Location
- 1.2 Results in mg/kg
- ND Not Detected
- 18-24 Depth Interval in Feet Below Ground Surface

NOTES

1. Results in red exceed the background level of 2.3 mg/kg

100 0 100 200 300 FEET

PREPARED FOR

U.S. DEPARTMENT OF ENERGY

ROCKY FLATS ENVIRONMENTAL TECHNOLOGY SITE
GOLDEN, COLORADO

Figure II.3.4-7

Solar Evaporation Ponds
Operable Unit No. 4, IM/IRA EA DD
Subsurface Analytical Results
Cadmium (>12')

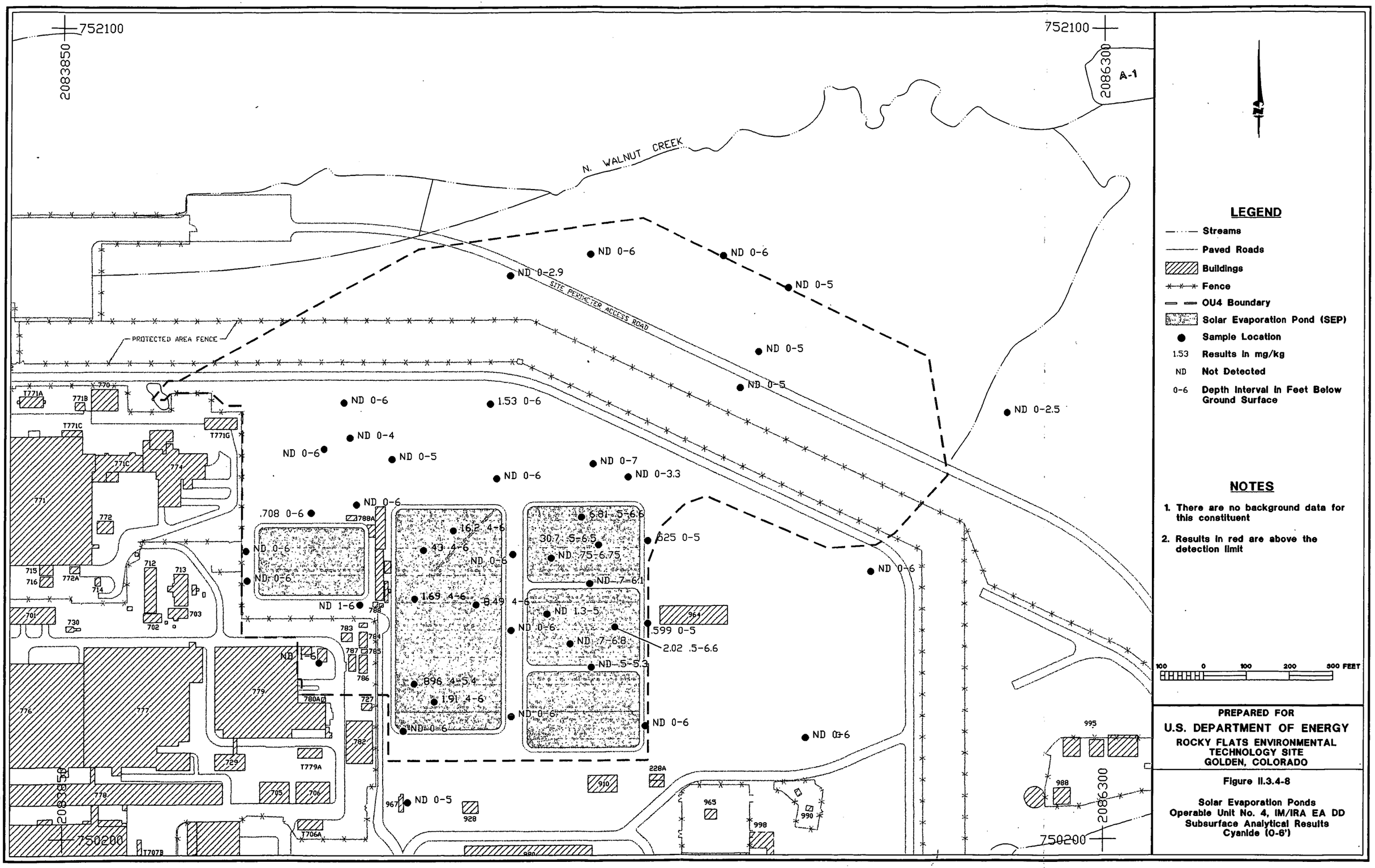

LEGEND

- Streams
- Paved Roads
- Buildings
- Fence
- OU4 Boundary
- Solar Evaporation Pond (SEP)
- ● Sample Location
- 1.53 Results in mg/kg
- ND Not Detected
- 0-6 Depth Interval in Feet Below Ground Surface

NOTES

1. There are no background data for this constituent
2. Results in red are above the detection limit

100 0 100 200 300 FEET

PREPARED FOR

U.S. DEPARTMENT OF ENERGY

ROCKY FLATS ENVIRONMENTAL TECHNOLOGY SITE
GOLDEN, COLORADO

Figure II.3.4-8

Solar Evaporation Ponds
Operable Unit No. 4, IM/IRA EA DD
Subsurface Analytical Results
Cyanide (0-6')

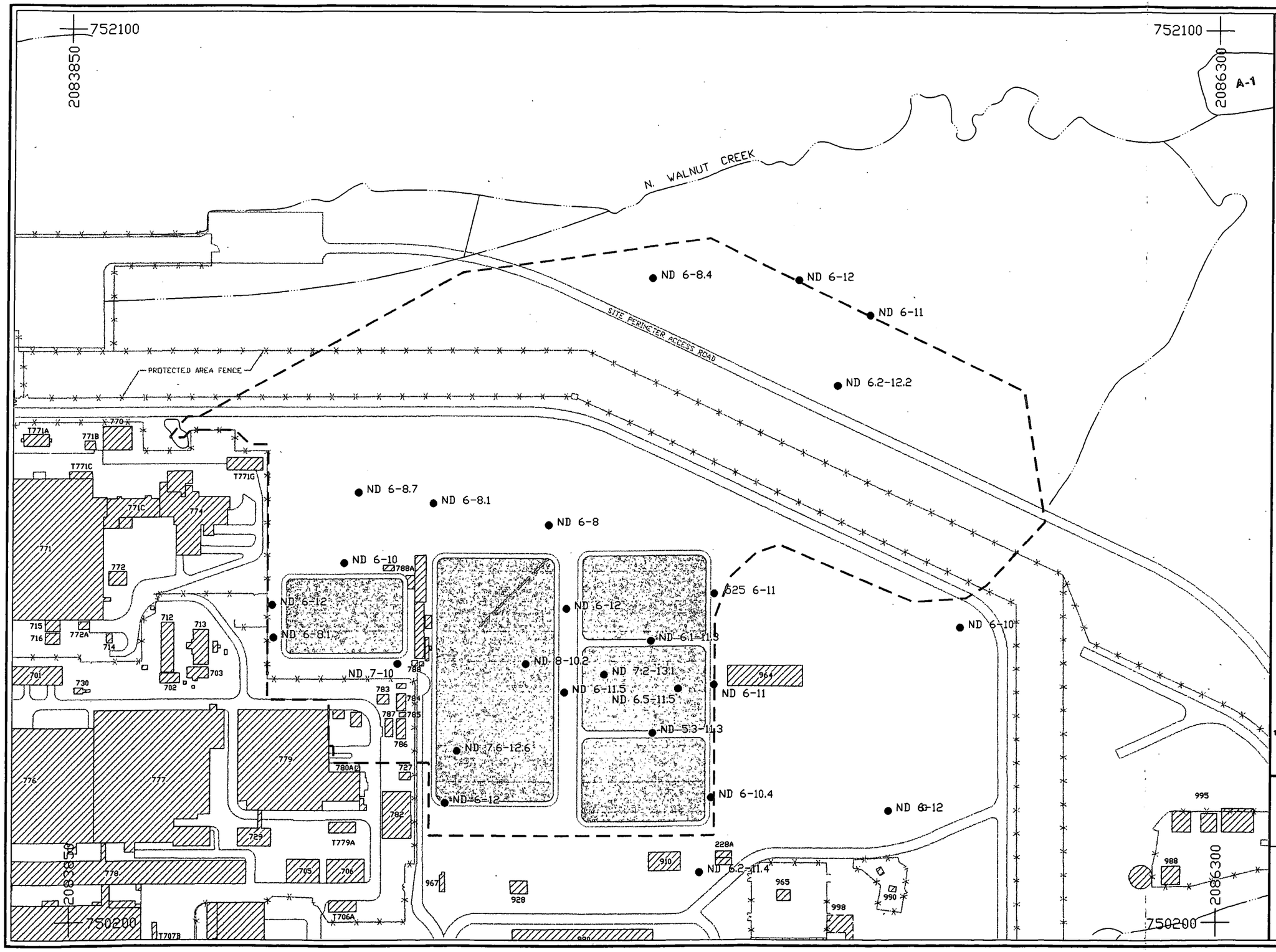

LEGEND

- Streams
- Paved Roads
- Buildings
- Fence
- OU4 Boundary
- Solar Evaporation Pond (SEP)
- ● Sample Location
- .525 Results in mg/kg
- ND Not Detected
- 6-11 Depth Interval in Feet Below Ground Surface

NOTES

1. There are no background data for this constituent
2. Results in red are above the detection limit

100 0 100 200 300 FEET

PREPARED FOR

U.S. DEPARTMENT OF ENERGY

ROCKY FLATS ENVIRONMENTAL TECHNOLOGY SITE
GOLDEN, COLORADO

Figure II.3.4-9

Solar Evaporation Ponds
Operable Unit No. 4, IM/IRA EA DD
Subsurface Analytical Results
Cyanide (6-12')

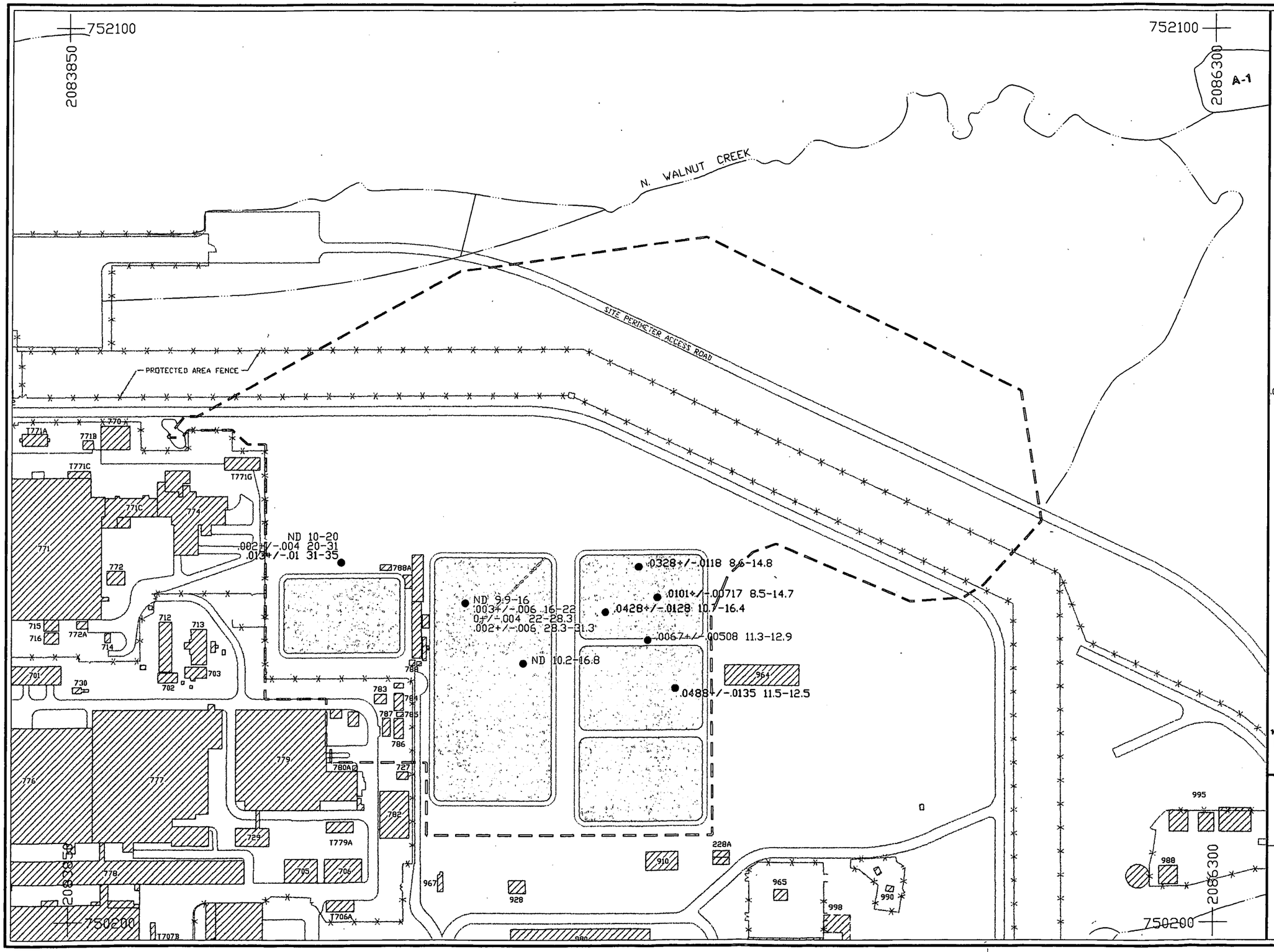

LEGEND

- Streams
- Paved Roads
- Buildings
- Fence
- OU4 Boundary
- Solar Evaporation Pond (SEP)
- Sample Location
- .003+/-.006 Result and Counting Error in pCi/g
- ND Not Detected
- 16-22 Depth Interval in Feet Below Ground Surface

NOTES

1. Results in red exceed the background level of 0.01 pCi/g

100 0 100 200 300 FEET

PREPARED FOR
U.S. DEPARTMENT OF ENERGY
ROCKY FLATS ENVIRONMENTAL TECHNOLOGY SITE
GOLDEN, COLORADO

Figure II.3.4-21

Solar Evaporation Ponds
Operable Unit No. 4, IM/IRA EA DD
Subsurface Analytical Results
Americium 241 (> 12')

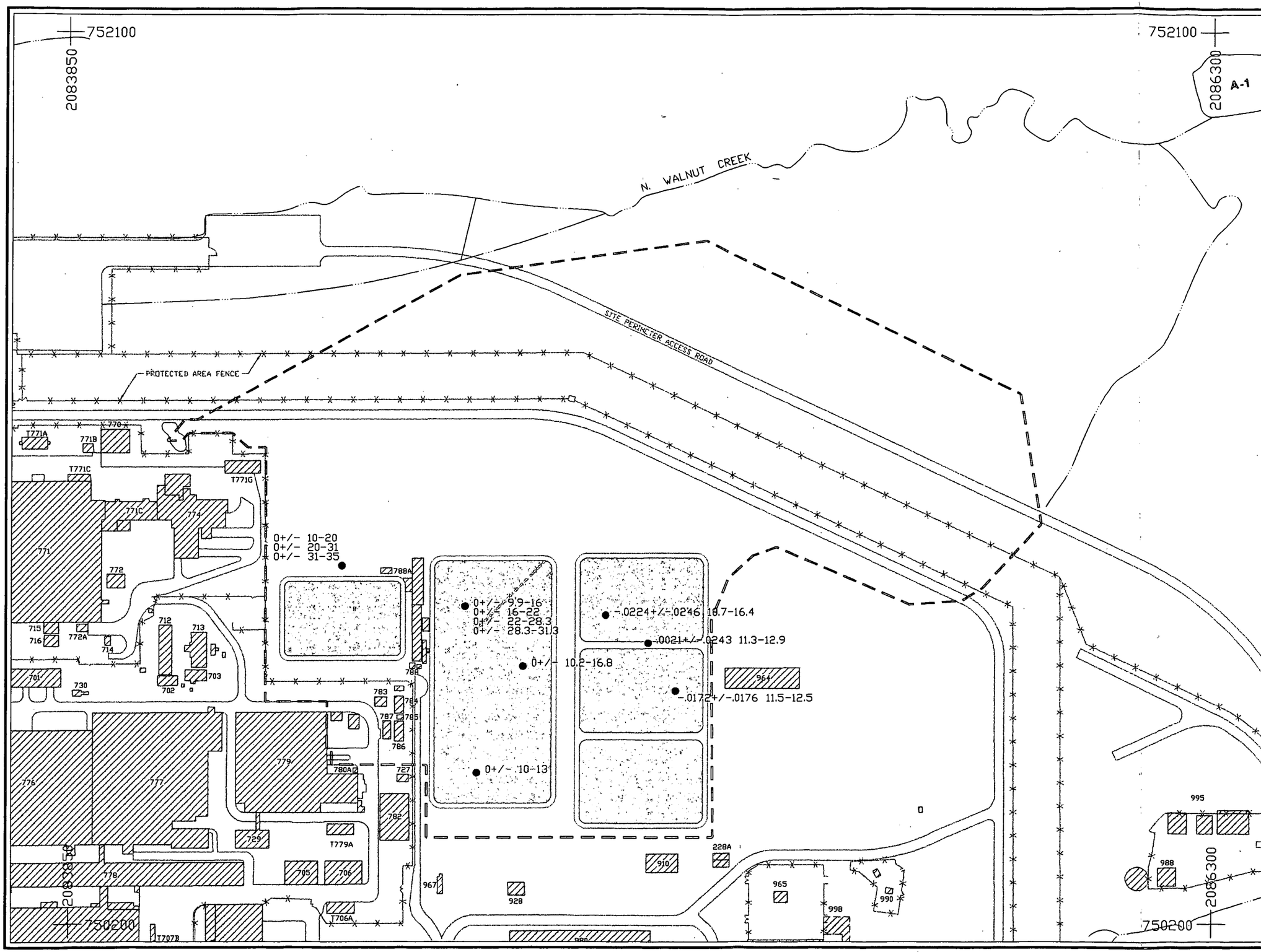

LEGEND

- Streams
- Paved Roads
- Buildings
- Fence
- OU4 Boundary
- Solar Evaporation Pond (SEP)
- Sample Location
- .0021+/-.0246 Result and Counting Error in pCi/g
- ND Not Detected
- 11.3-12.9 Depth Interval in Feet Below Ground Surface

NOTES

1. There are no background data for this constituent
2. Results in red are above the detection limit. Results qualified with a "J" are estimated values below the detection limit.

100 0 100 200 300 FEET

PREPARED FOR
U.S. DEPARTMENT OF ENERGY
ROCKY FLATS ENVIRONMENTAL TECHNOLOGY SITE
GOLDEN, COLORADO

Figure II.3.4-24

Solar Evaporation Ponds
Operable Unit No. 4, IM/IRA EA DD
Subsurface Analytical Results
Cesium-134 (> 12')

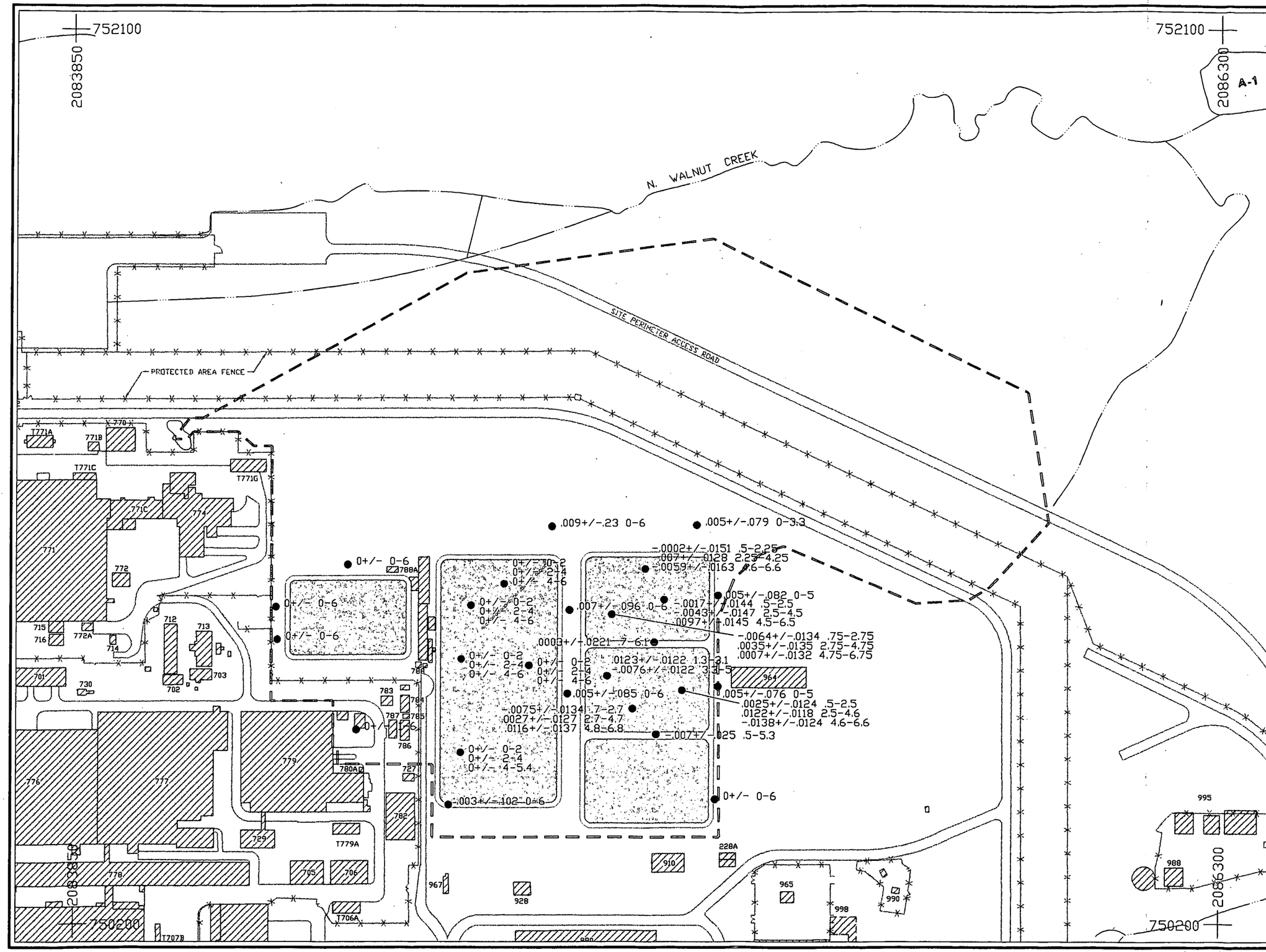

LEGEND

- Streams
- Paved Roads
- Buildings
- Fence
- OU4 Boundary
- Solar Evaporation Pond (SEP)
- ● Sample Location
- .009+/-.23 Result and Counting Error in pCi/g pCi/l
- ND Not Detected
- 0-6 Depth Interval in Feet Below Ground Surface

NOTES

1. There are no background data for this constituent
2. Results in red are above the detection limit. Results qualified with a "J" are estimated values below the detection limit.

100 0 100 200 300 FEET

PREPARED FOR
U.S. DEPARTMENT OF ENERGY
ROCKY FLATS ENVIRONMENTAL TECHNOLOGY SITE
GOLDEN, COLORADO

Figure II.3.4-22

Solar Evaporation Ponds Operable Unit No. 4, IM/IRA EA DD Subsurface Analytical Results Cesium-134 (0-6')

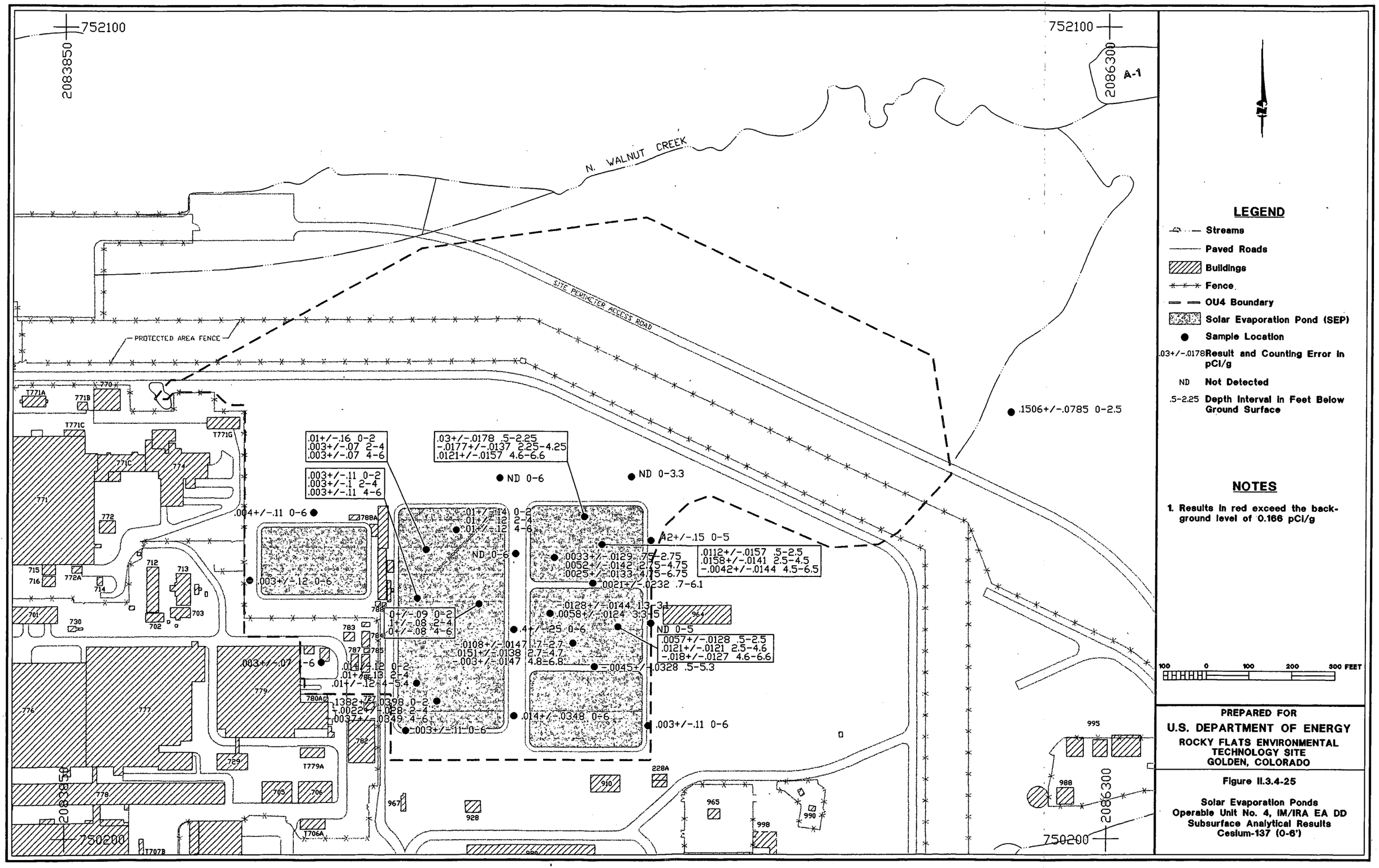

LEGEND

- Streams
- Paved Roads
- Buildings
- Fence
- OU4 Boundary
- Solar Evaporation Pond (SEP)
- Sample Location
- .03+/-.0178 Result and Counting Error in pCi/g
- ND Not Detected
- .5-2.25 Depth Interval in Feet Below Ground Surface

NOTES

1. Results in red exceed the background level of 0.166 pCi/g

100 0 100 200 300 FEET

PREPARED FOR
U.S. DEPARTMENT OF ENERGY
ROCKY FLATS ENVIRONMENTAL TECHNOLOGY SITE
GOLDEN, COLORADO

Figure II.3.4-25

Solar Evaporation Ponds
Operable Unit No. 4, IM/IRA EA DD
Subsurface Analytical Results
Cesium-137 (0-6')

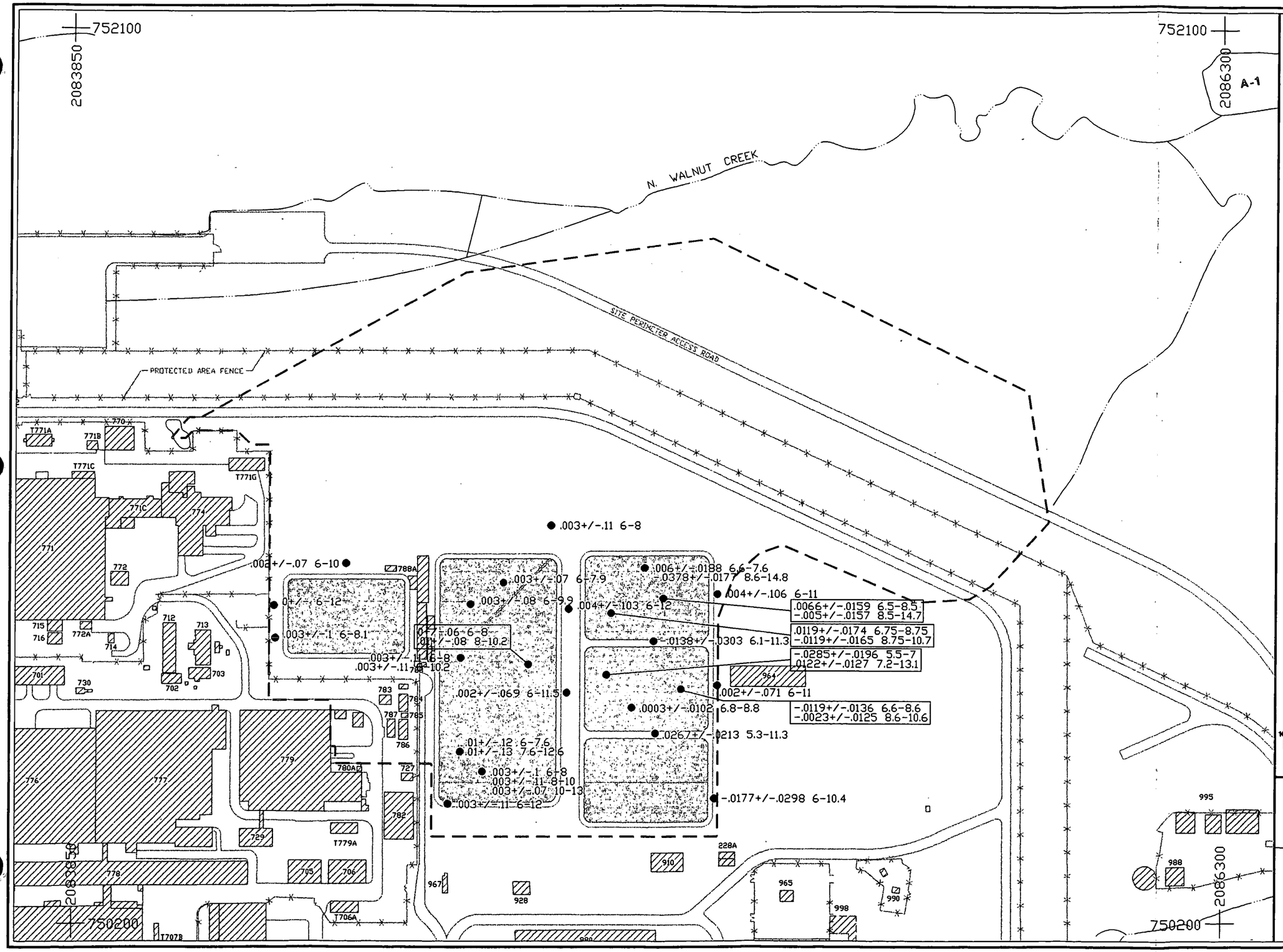

LEGEND

- Streams
- Paved Roads
- Buildings
- Fence
- OU4 Boundary
- Solar Evaporation Pond (SEP)
- ● Sample Location
- .003+/-.11 Result and Counting Error in pCi/g
- ND Not Detected
- 6-8 Depth Interval in Feet Below Ground Surface

NOTES

1. Results in red exceed the background level of 0.166 pCi/g

100 0 100 200 300 FEET

PREPARED FOR

U.S. DEPARTMENT OF ENERGY

ROCKY FLATS ENVIRONMENTAL TECHNOLOGY SITE
GOLDEN, COLORADO

Figure II.3.4-26

Solar Evaporation Ponds
Operable Unit No. 4, IM/IRA EA DD
Subsurface Analytical Results
Cesium-137 (6-12')

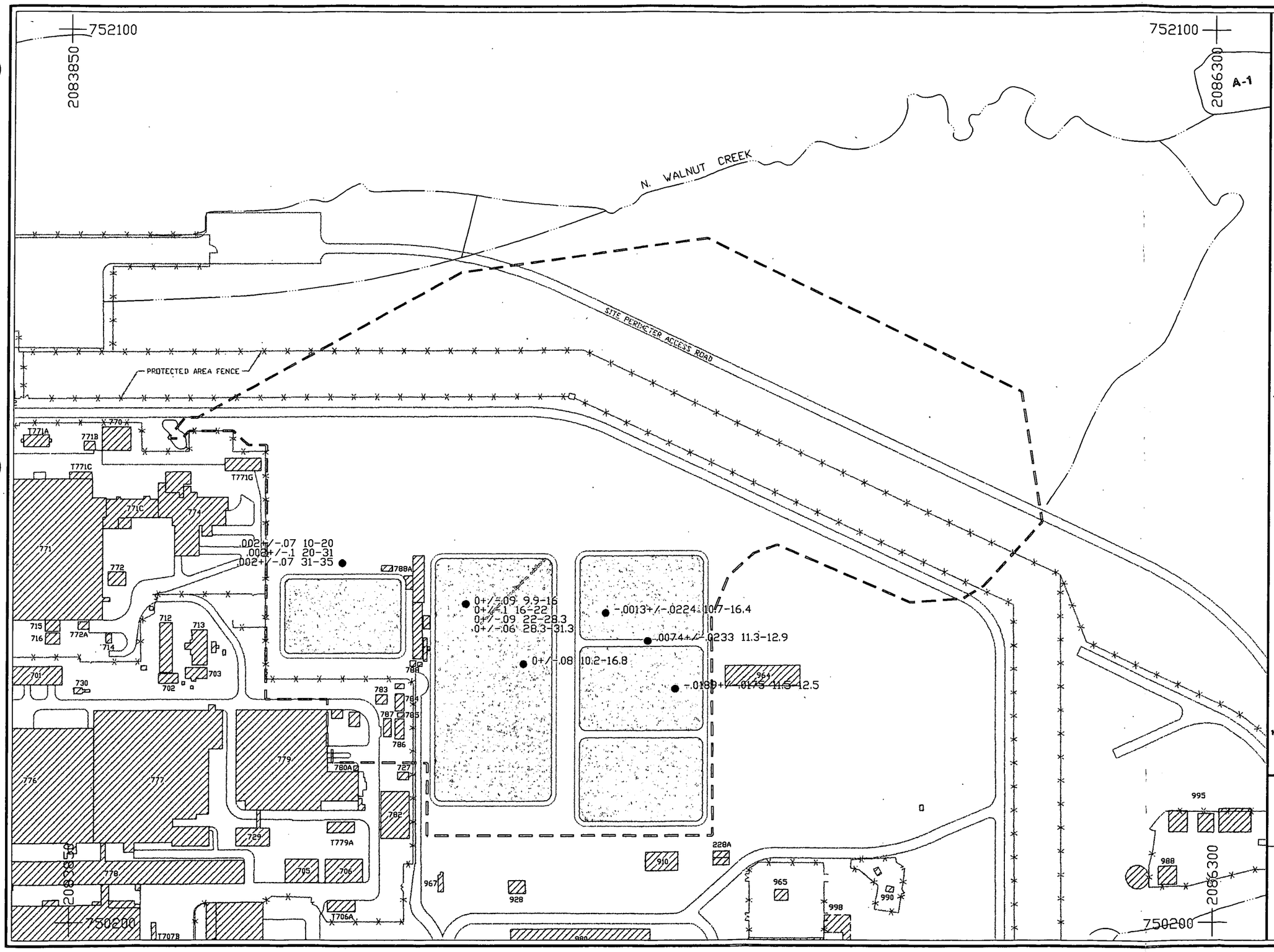

LEGEND

- Streams
- Paved Roads
- Buildings
- Fence
- OU4 Boundary
- Solar Evaporation Pond (SEP)
- Sample Location
- .002+/-.07 Result and Counting Error in pCi/g
- ND Not Detected
- 10-20 Depth Interval in Feet Below Ground Surface

NOTES

1. Results in red exceed the background level of 0.166 pCi/g

100 0 100 200 300 FEET

PREPARED FOR
U.S. DEPARTMENT OF ENERGY
ROCKY FLATS ENVIRONMENTAL TECHNOLOGY SITE
GOLDEN, COLORADO

Figure II.3.4-27

Solar Evaporation Ponds
Operable Unit No. 4, IM/IRA EA DD
Subsurface Analytical Results
Cesium-137 (> 12')

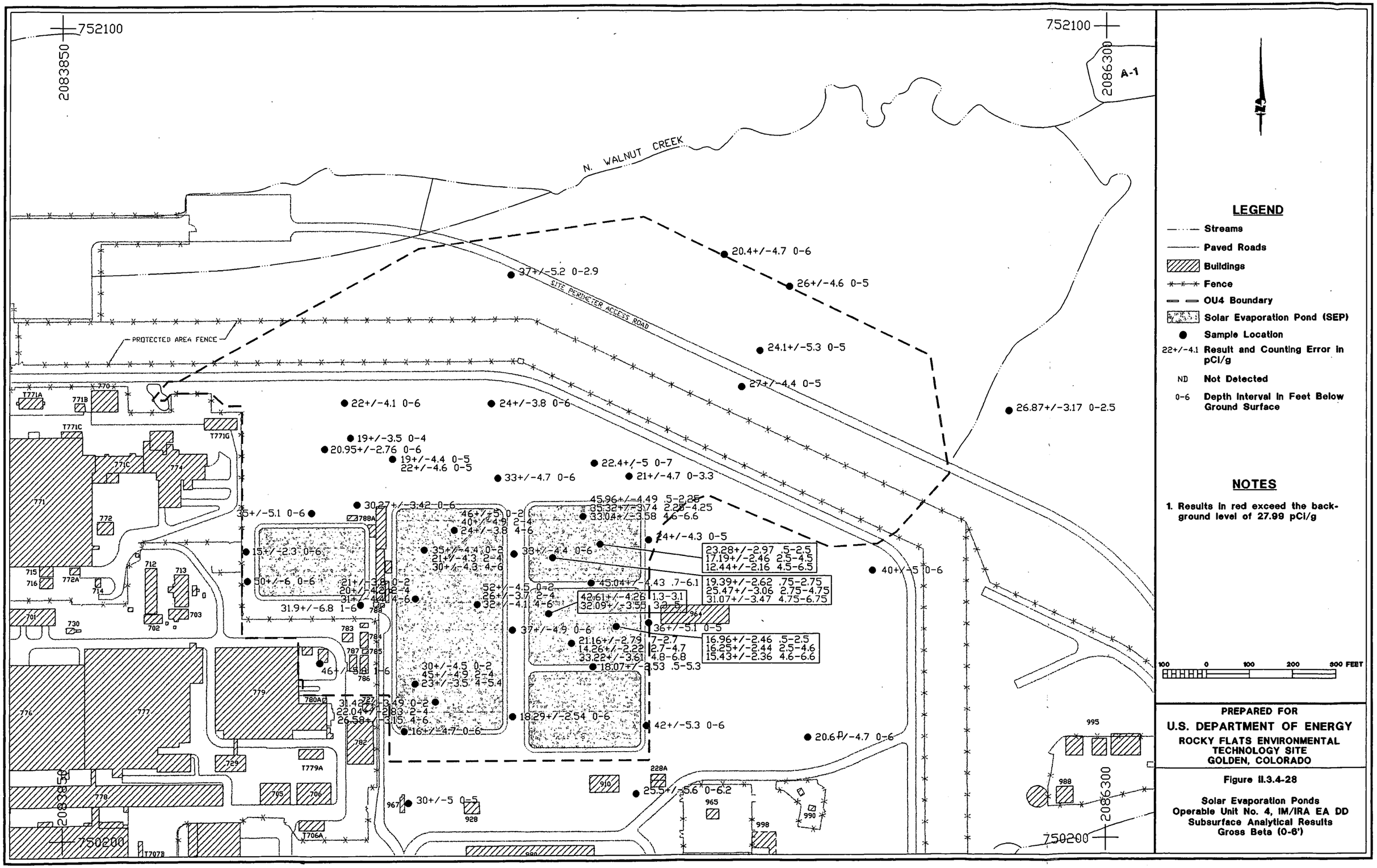

LEGEND

- Streams
- Paved Roads
- Buildings
- Fence
- OU4 Boundary
- Solar Evaporation Pond (SEP)
- ● Sample Location
- 22+/-4.1 Result and Counting Error in pCi/g
- ND Not Detected
- 0-6 Depth Interval in Feet Below Ground Surface

NOTES

1. Results in red exceed the background level of 27.99 pCi/g

100 0 100 200 300 FEET

PREPARED FOR

U.S. DEPARTMENT OF ENERGY

ROCKY FLATS ENVIRONMENTAL TECHNOLOGY SITE
GOLDEN, COLORADO

Figure II.3.4-28

Solar Evaporation Ponds
Operable Unit No. 4, IM/IRA EA DD
Subsurface Analytical Results
Gross Beta (0-6')

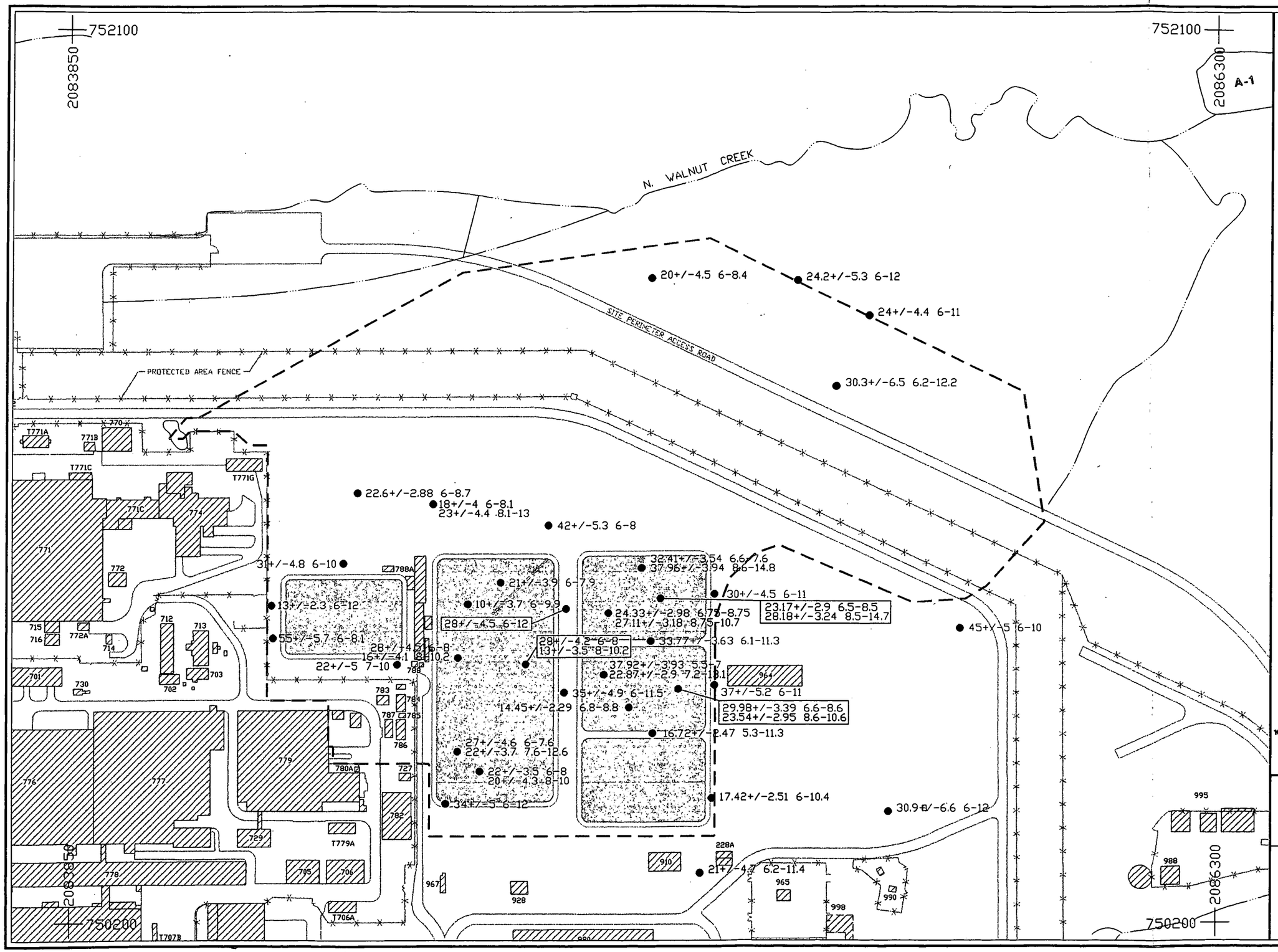

LEGEND

- Streams
- Paved Roads
- Buildings
- Fence
- OU4 Boundary
- Solar Evaporation Pond (SEP)
- ● Sample Location
- 23+/-4.4 Result and Counting Error in pCi/g
- ND Not Detected
- 8.1-13 Depth Interval in Feet Below Ground Surface

NOTES

1. Results in red exceed the background level of 27.99 pCi/g

100 0 100 200 800 FEET

PREPARED FOR

U.S. DEPARTMENT OF ENERGY

ROCKY FLATS ENVIRONMENTAL TECHNOLOGY SITE
GOLDEN, COLORADO

Figure II.3.4-29

Solar Evaporation Ponds
Operable Unit No. 4, IM/IRA EA DD
Subsurface Analytical Results
Gross Beta (6-12')

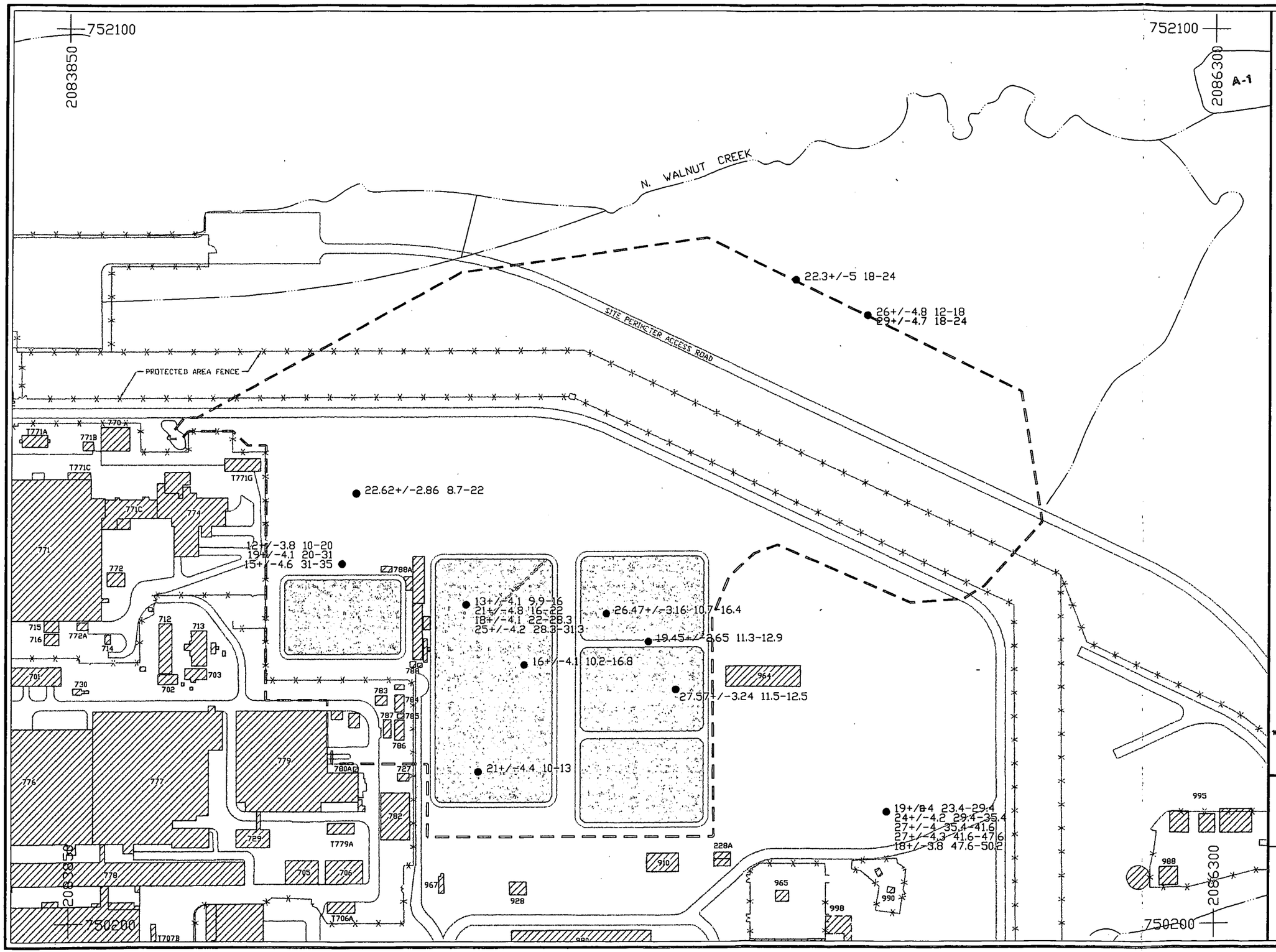

LEGEND

- Streams
- Paved Roads
- Buildings
- Fence
- OU4 Boundary
- Solar Evaporation Pond (SEP)
- Sample Location
- 26+/-4.8 Result and Counting Error in pCi/g
- ND Not Detected
- 12-18 Depth Interval in Feet Below Ground Surface

NOTES

1. Results in red exceed the background level of 27.99 pCi/g

100 0 100 200 300 FEET

PREPARED FOR
U.S. DEPARTMENT OF ENERGY
ROCKY FLATS ENVIRONMENTAL TECHNOLOGY SITE
GOLDEN, COLORADO

Figure II.3.4-30

Solar Evaporation Ponds
Operable Unit No. 4, IM/IRA EA DD
Subsurface Analytical Results
Gross Beta (> 12')

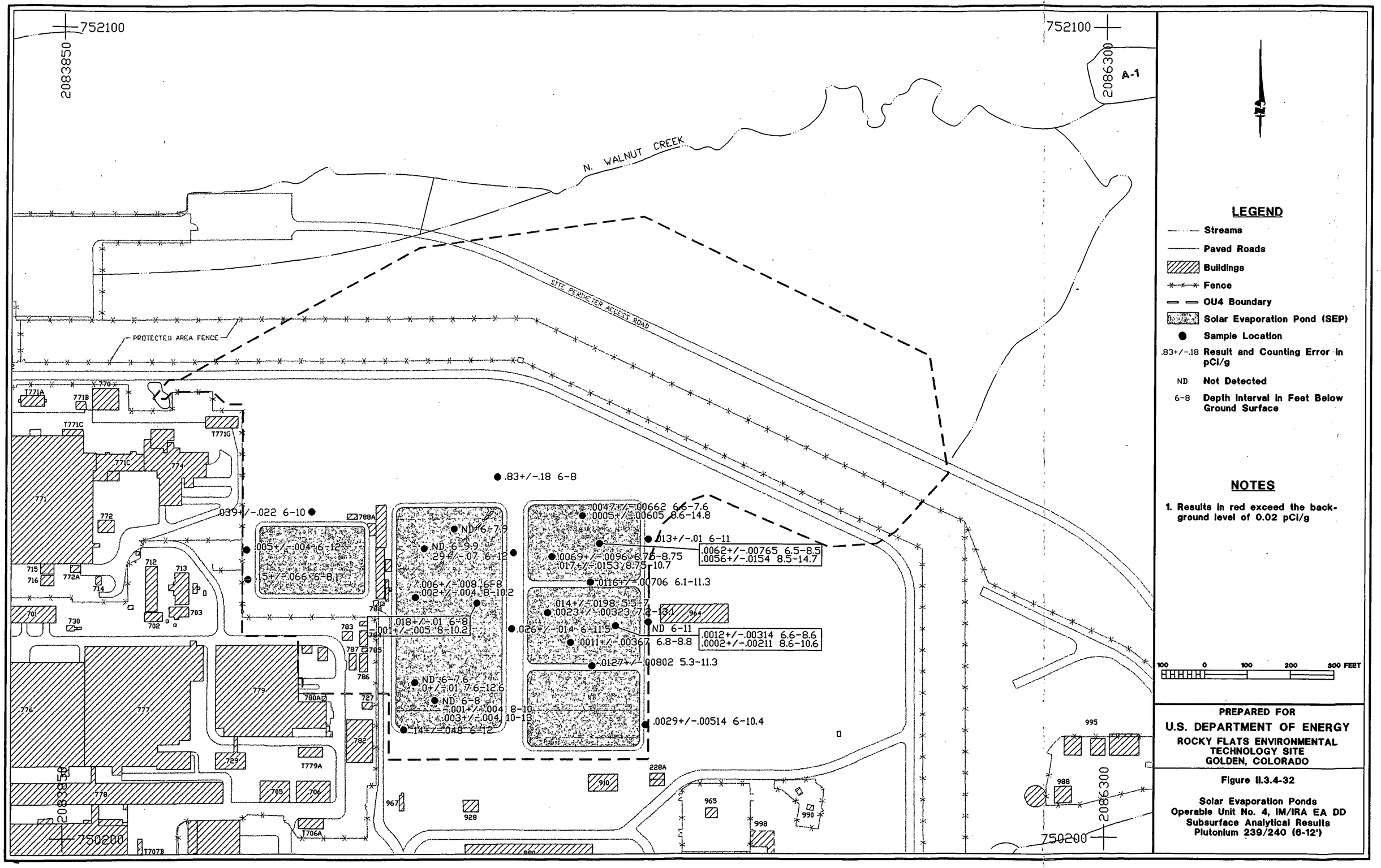
752100
2083850
2086300
A-1
N. WALNUT CREEK
SITE PERIMETER ACCESS ROAD
PROTECTED AREA FENCE
.83+/-.18 6-8
.039+/-.022 6-10
.005+/-.004 6-12
.15+/-.066 6-8.1
ND 6-7.9
ND 6-9.9
.29+/-.07 6-12
.006+/-.008 6-8
.002+/-.004 8-10.2
.018+/-.01 6-8
.001+/-.005 8-10.2
ND 6-7.6
.0+/-.01 7.6-12.6
ND 6-8
.001+/-.004 8-10
.003+/-.004 10-13
.14+/-.048 6-12
.0047+/-.00662 6.6-7.6
.0005+/-.00605 8.6-14.8
.013+/-.01 6-11
.0062+/-.00765 6.5-8.5
.0056+/-.0154 8.5-14.7
.0069+/-.0096 6.75-8.75
.017+/-.0153 8.75-10.7
.0116+/-.00706 6.1-11.3
.014+/-.0198 5.5-7
.0023+/-.00323 7.2-13.1
.026+/-.014 6-11.5
ND 6-11
.0012+/-.00314 6.6-8.6
.0002+/-.00211 8.6-10.6
.0011+/-.00367 6.8-8.8
.0127+/-.00802 5.3-11.3
.0029+/-.00514 6-10.4
750200
LEGEND
Streams
Paved Roads
Buildings
Fence
OU4 Boundary
Solar Evaporation Pond (SEP)
Sample Location
.83+/-.18 Result and Counting Error in pCi/g
ND Not Detected
6-8 Depth Interval in Feet Below Ground Surface
NOTES
1. Results in red exceed the background level of 0.02 pCi/g
100 0 100 200 300 FEET
PREPARED FOR
U.S. DEPARTMENT OF ENERGY
ROCKY FLATS ENVIRONMENTAL TECHNOLOGY SITE
GOLDEN, COLORADO
Figure II.3.4-32
Solar Evaporation Ponds
Operable Unit No. 4, IM/IRA EA DD
Subsurface Analytical Results
Plutonium 239/240 (6-12')

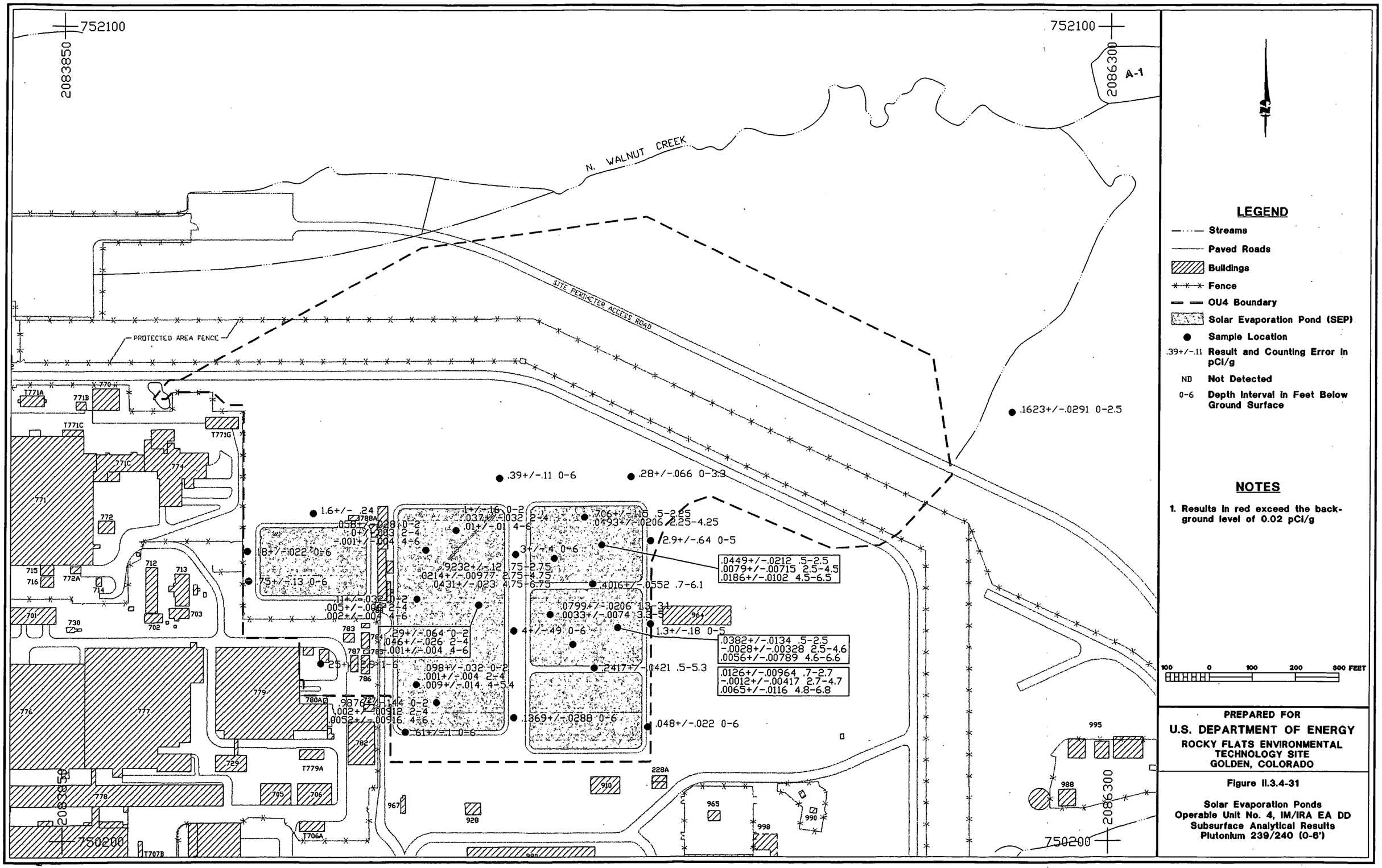

LEGEND

- Streams
- Paved Roads
- Buildings
- Fence
- OU4 Boundary
- Solar Evaporation Pond (SEP)
- ● Sample Location
- .39+/-.11 Result and Counting Error in pCi/g
- ND Not Detected
- 0-6 Depth Interval in Feet Below Ground Surface

NOTES

1. Results in red exceed the background level of 0.02 pCi/g

100 0 100 200 300 FEET

PREPARED FOR

U.S. DEPARTMENT OF ENERGY

ROCKY FLATS ENVIRONMENTAL TECHNOLOGY SITE
GOLDEN, COLORADO

Figure II.3.4-31

Solar Evaporation Ponds
Operable Unit No. 4, IM/IRA EA DD
Subsurface Analytical Results
Plutonium 239/240 (0-6')

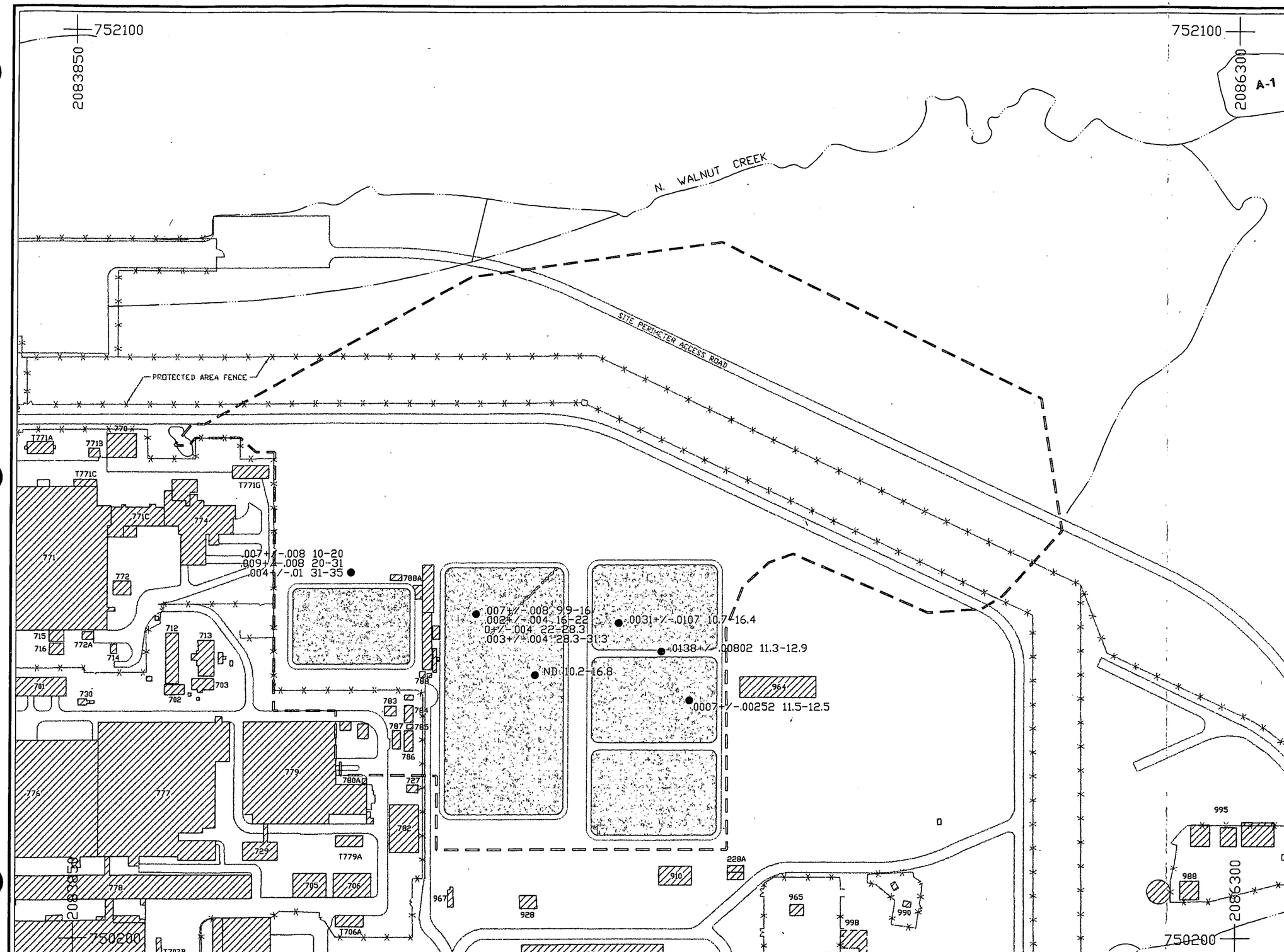

LEGEND

- Streams
- Paved Roads
- Buildings
- Fence
- OU4 Boundary
- Solar Evaporation Pond (SEP)
- ● Sample Location
- .007+/-.008 Result and Counting Error in pCi/g
- ND Not Detected
- 9.9-16 Depth Interval in Feet Below Ground Surface

NOTES

1. Results in red exceed the background level of 0.02 pCi/g

100 0 100 200 300 FEET

PREPARED FOR
U.S. DEPARTMENT OF ENERGY
ROCKY FLATS ENVIRONMENTAL TECHNOLOGY SITE
GOLDEN, COLORADO

Figure II.3.4-33

Solar Evaporation Ponds
Operable Unit No. 4, IM/IRA EA DD
Subsurface Analytical Results
Plutonium 239/240 (> 12')

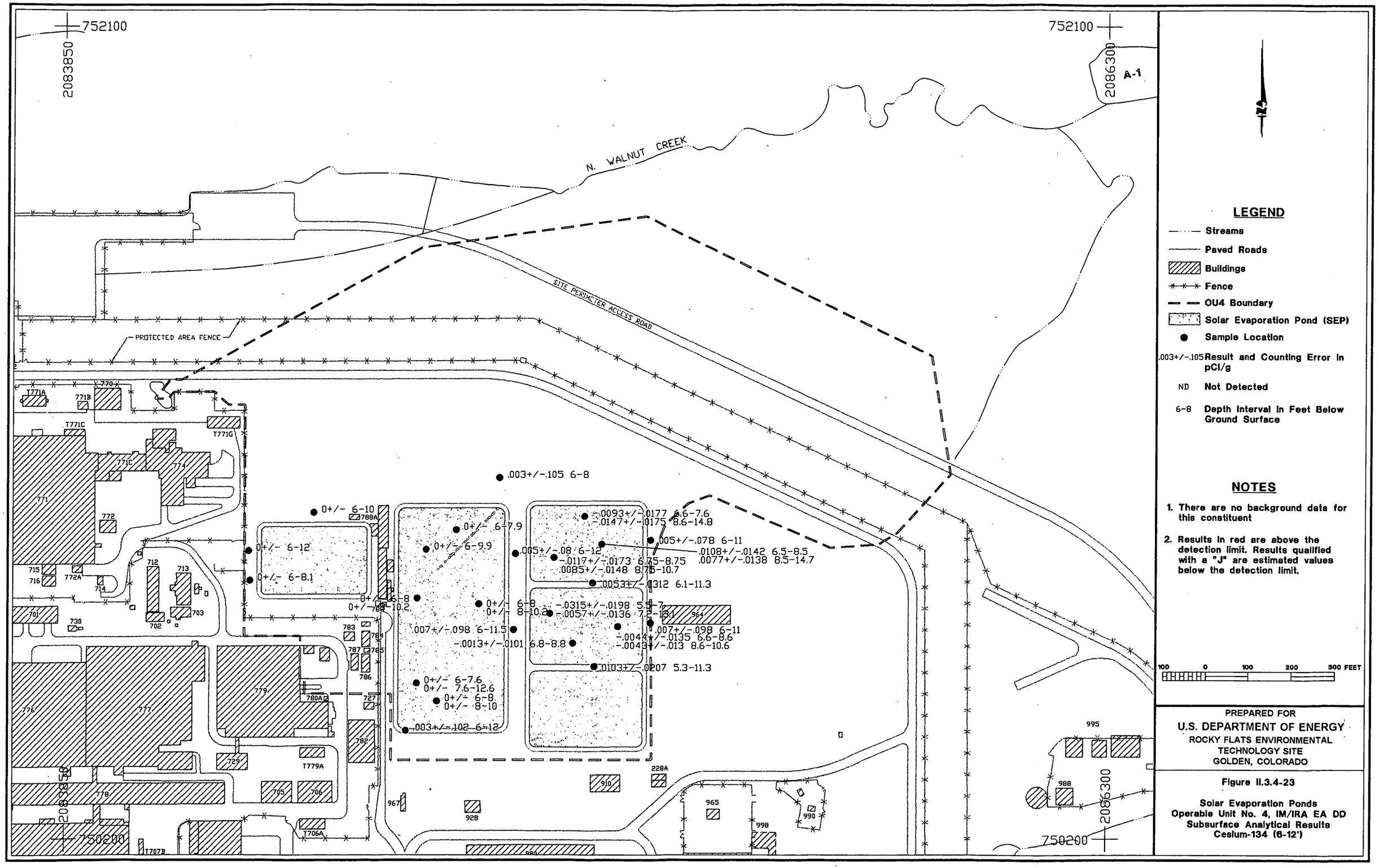

LEGEND

- Streams
- Paved Roads
- Buildings
- Fence
- OU4 Boundary
- Solar Evaporation Pond (SEP)
- Sample Location
- .003+/-.105 Result and Counting Error in pCi/g
- ND Not Detected
- 6-8 Depth Interval in Feet Below Ground Surface

NOTES

1. There are no background data for this constituent
2. Results in red are above the detection limit. Results qualified with a "J" are estimated values below the detection limit.

100 0 100 200 300 FEET

PREPARED FOR
U.S. DEPARTMENT OF ENERGY
ROCKY FLATS ENVIRONMENTAL TECHNOLOGY SITE
GOLDEN, COLORADO

Figure II.3.4-23

Solar Evaporation Ponds
Operable Unit No. 4, IM/IRA EA DD
Subsurface Analytical Results
Cesium-134 (6-12')

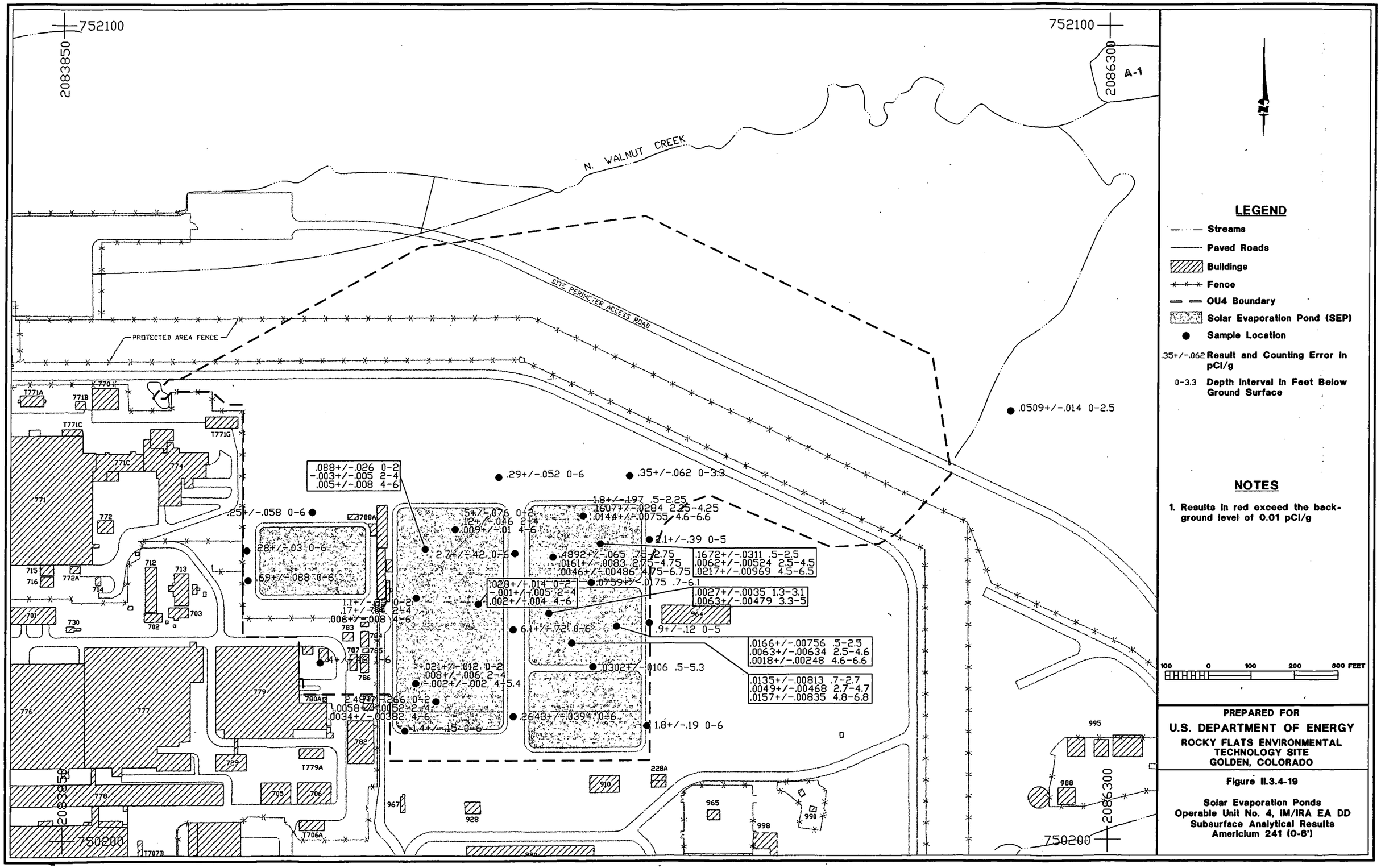
752100
2083850
752100
2086300
A-1
N. WALNUT CREEK
SITE PERIMETER ACCESS ROAD
PROTECTED AREA FENCE
.0509+/-.014 0-2.5
.088+/-.026 0-2
-.003+/-.005 2-4
.005+/-.008 4-6
.29+/-.052 0-6
.35+/-.062 0-3.3
1.8+/-.197 5-2.25
.1607+/-.0284 2.25-4.25
.0144+/-.00755 4.6-6.6
.25+/-.058 0-6
5+/-.076 0-2
.12+/-.046 2-4
.009+/-.01 4-6
2.1+/-.39 0-5
28+/-.03 0-6
2.7+/-.42 0-6
.4892+/-.065 .75-2.75
.0161+/-.0083 2.75-4.75
.0046+/-.00486 4.75-6.75
.1672+/-.0311 .5-2.5
.0062+/-.00524 2.5-4.5
.0217+/-.00969 4.5-6.5
.69+/-.088 0-6
.028+/-.014 0-2
-.001+/-.005 2-4
.002+/-.004 4-6
.0759+/-.0175 .7-6.1
.0027+/-.0035 1.3-3.1
.0063+/-.00479 3.3-5
1.1+/-.25 0-2
.17+/-.784 2-4
.006+/-.008 4-6
6.1+/-.72 0-6
.9+/-.12 0-5
.0166+/-.00756 .5-2.5
.0063+/-.00634 2.5-4.6
.0018+/-.00248 4.6-6.6
.021+/-.012 0-2
.008+/-.006 2-4
-.002+/-.002 4-5.4
.0302+/-.0106 .5-5.3
.0135+/-.00813 .7-2.7
.0049+/-.00468 2.7-4.7
.0157+/-.00835 4.8-6.8
2.48+/-.266 0-2
.0058+/-.0052 2-4
.0034+/-.00382 4-6
.2648+/-.0394 0-6
1.4+/-.15 0-6
1.8+/-.19 0-6
LEGEND
Streams
Paved Roads
Buildings
Fence
OU4 Boundary
Solar Evaporation Pond (SEP)
Sample Location
.35+/-.062 Result and Counting Error in pCi/g
0-3.3 Depth Interval in Feet Below Ground Surface
NOTES
1. Results in red exceed the background level of 0.01 pCi/g
100 0 100 200 300 FEET
PREPARED FOR
U.S. DEPARTMENT OF ENERGY
ROCKY FLATS ENVIRONMENTAL TECHNOLOGY SITE
GOLDEN, COLORADO
Figure II.3.4-19
Solar Evaporation Ponds
Operable Unit No. 4, IM/IRA EA DD
Subsurface Analytical Results
Americium 241 (0-6')

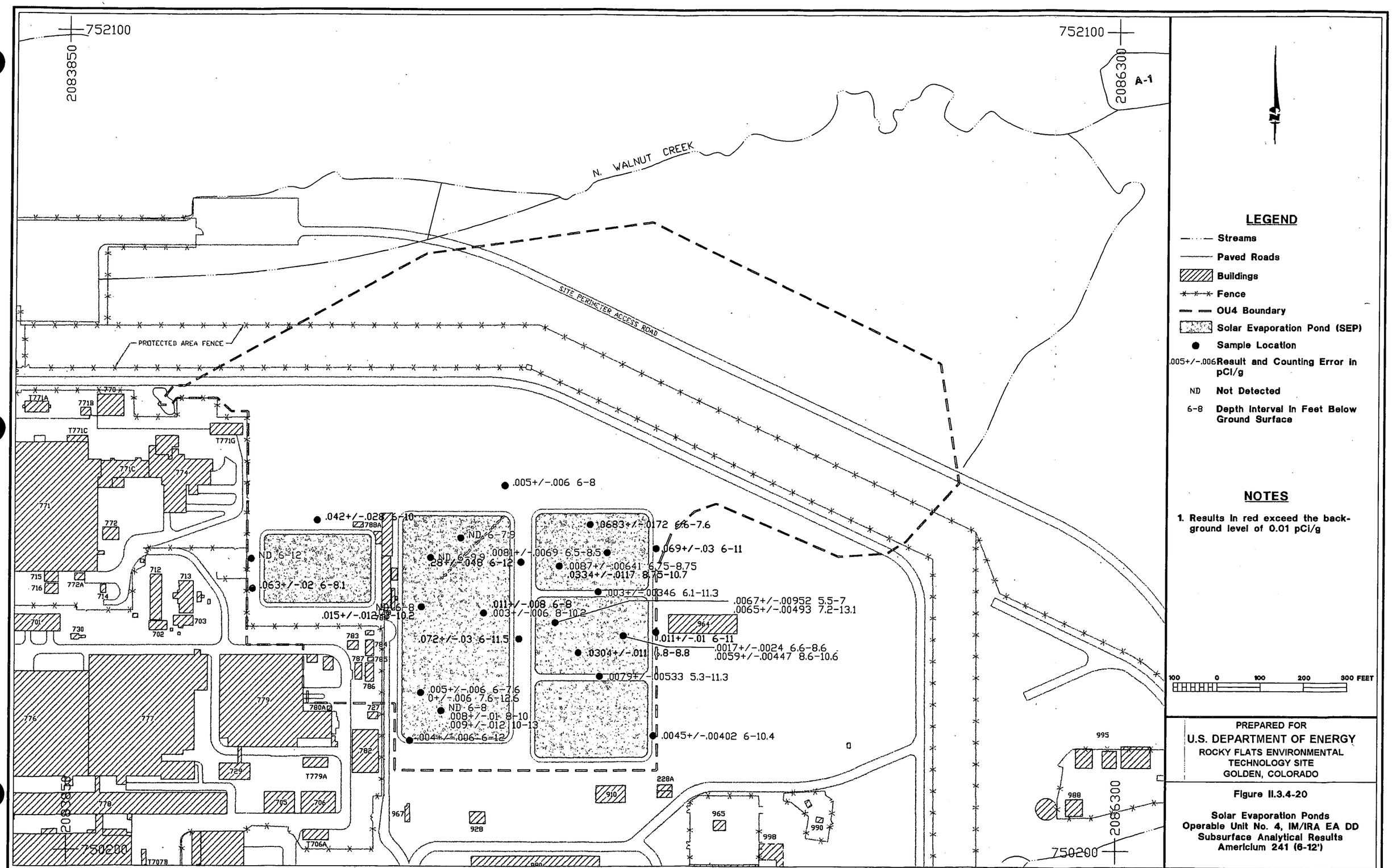
752100
2083850
752100
2086300
A-1
N. WALNUT CREEK
SITE PERIMETER ACCESS ROAD
PROTECTED AREA FENCE
.005+/-.006 6-8
.042+/-.028 6-10
ND 6-12
.063+/-.02 6-8.1
ND 6-7.9
ND 6-9.9
.0081+/-.0069 6.5-8.5
.28+/-.048 6-12
.0683+/-.0172 6.6-7.6
.069+/-.03 6-11
.0087+/-.00641 6.75-8.75
.0334+/-.0117 8.75-10.7
.003+/-.00346 6.1-11.3
.0067+/-.00952 5.5-7
.0065+/-.00493 7.2-13.1
.011+/-.008 6-8
.003+/-.006 8-10.2
.015+/-.012 6-10.2
.072+/-.03 6-11.5
.011+/-.01 6-11
.0017+/-.0024 6.6-8.6
.0304+/-.011 6.8-8.8
.0059+/-.00447 8.6-10.6
.0079+/-.00533 5.3-11.3
.005+/-.006 6-7.6
.0+/-.006 7.6-12.6
ND 6-8
.008+/-.01 8-10
.009+/-.012 10-13
.004+/-.006 6-12
.0045+/-.00402 6-10.4
750200
2086300
LEGEND
Streams
Paved Roads
Buildings
Fence
OU4 Boundary
Solar Evaporation Pond (SEP)
Sample Location
.005+/-.006 Result and Counting Error in pCi/g
ND Not Detected
6-8 Depth Interval in Feet Below Ground Surface
NOTES
1. Results in red exceed the background level of 0.01 pCi/g
100 0 100 200 300 FEET
PREPARED FOR
U.S. DEPARTMENT OF ENERGY
ROCKY FLATS ENVIRONMENTAL TECHNOLOGY SITE
GOLDEN, COLORADO
Figure II.3.4-20
Solar Evaporation Ponds
Operable Unit No. 4, IM/IRA EA DD
Subsurface Analytical Results
Americium 241 (6-12')

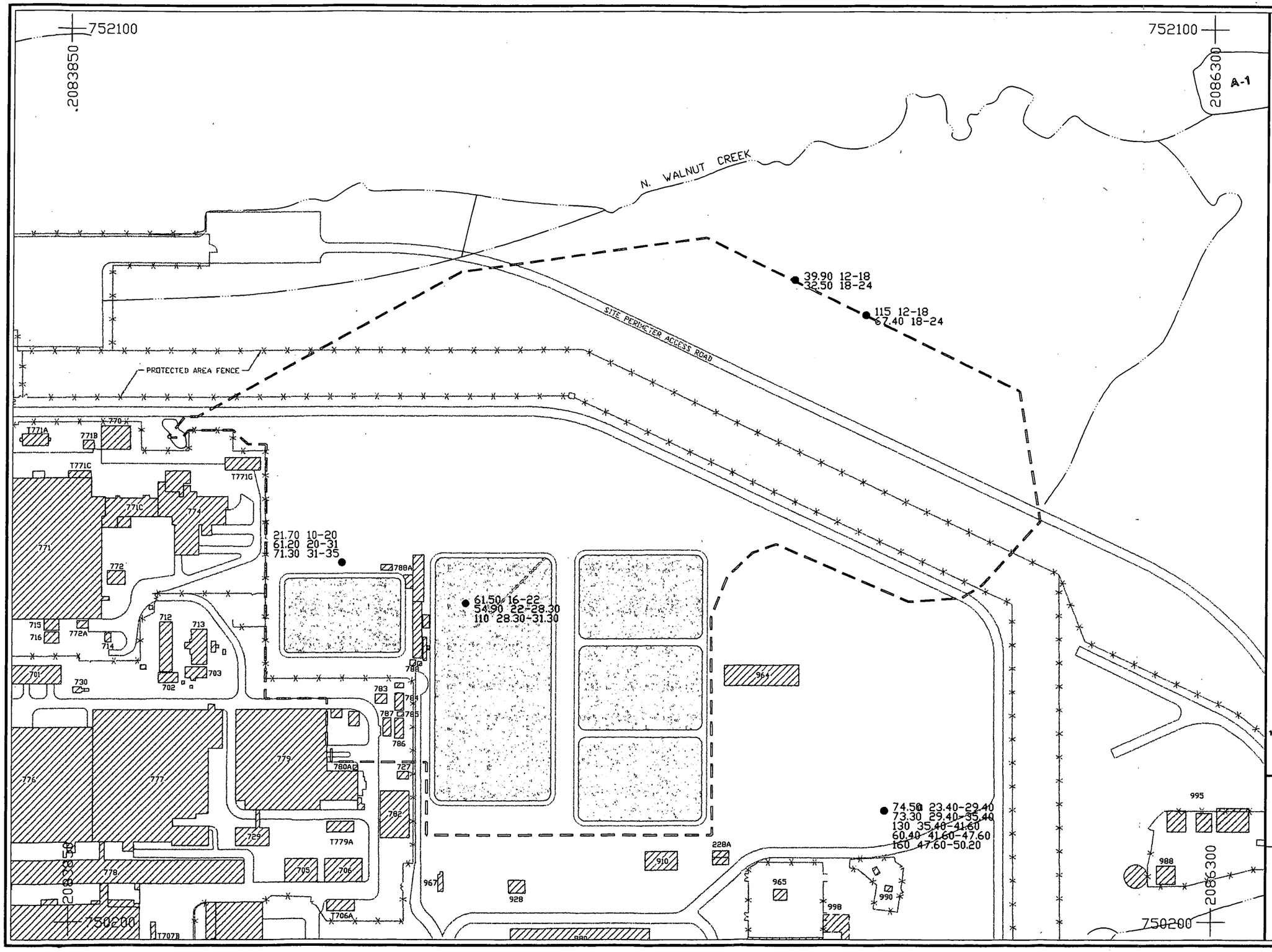

LEGEND

- Streams
- Paved Roads
- Buildings
- Fence
- OU4 Boundary
- Solar Evaporation Pond (SEP)
- ● Sample Location
- 39.90 Results in mg/kg
- 12-18 Depth Interval in Feet Below Ground Surface

NOTES

1. Results in red exceed the background level of 23.64 mg/kg

100 0 100 200 300 FEET

PREPARED FOR
U.S. DEPARTMENT OF ENERGY
ROCKY FLATS ENVIRONMENTAL TECHNOLOGY SITE
GOLDEN, COLORADO

Figure II.3.4-18

Solar Evaporation Ponds Operable Unit No. 4, IM/IRA EA DD Subsurface Analytical Results Zinc (> 12')

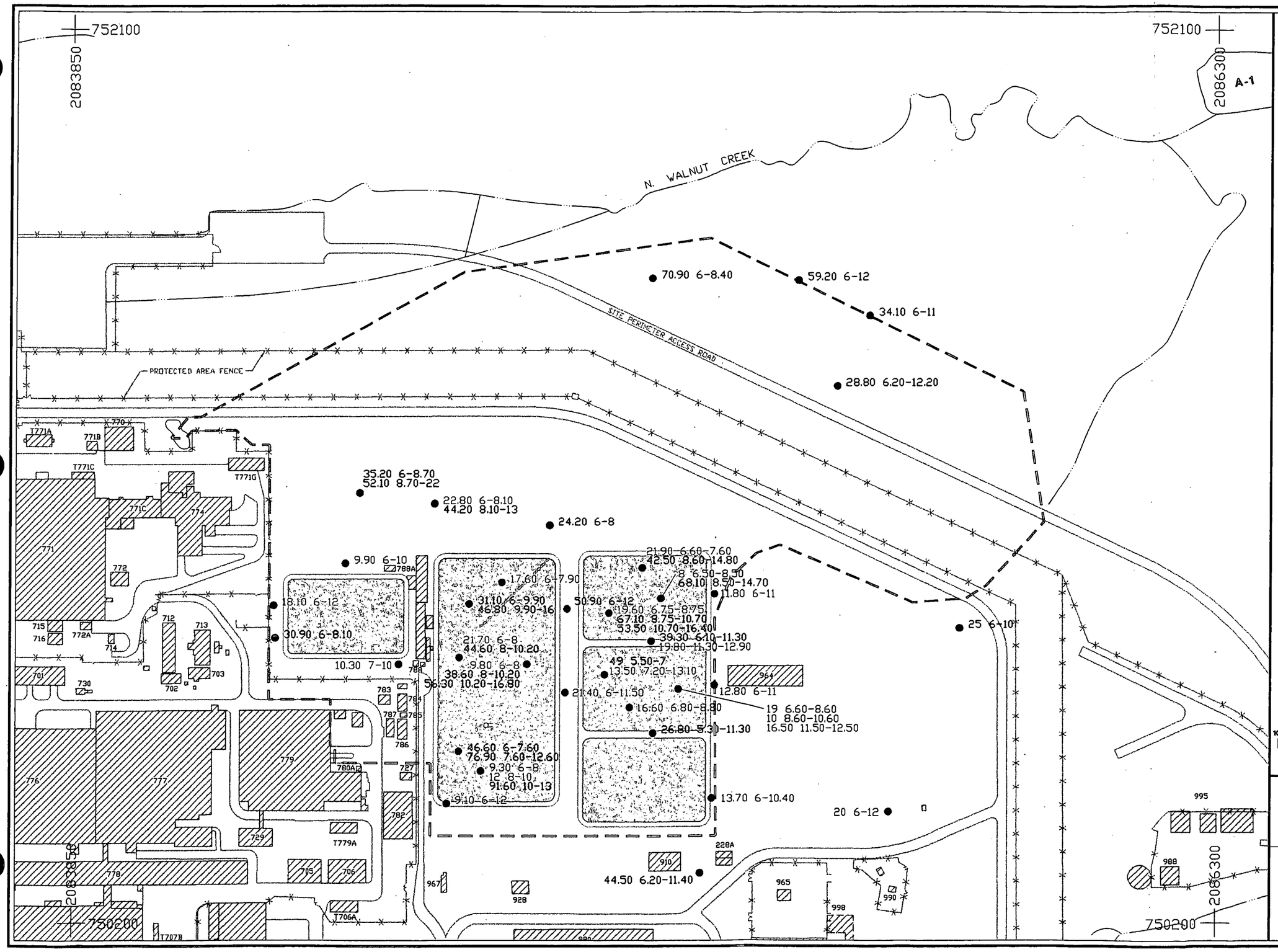

LEGEND

- Streams
- Paved Roads
- Buildings
- Fence
- OU4 Boundary
- Solar Evaporation Pond (SEP)
- ● Sample Location
- 24.20 Results in mg/kg
- 6-8 Depth Interval in Feet Below Ground Surface

NOTES

1. Results in red exceed the background level of 23.64 mg/kg

100 0 100 200 300 FEET

PREPARED FOR
U.S. DEPARTMENT OF ENERGY
ROCKY FLATS ENVIRONMENTAL TECHNOLOGY SITE
GOLDEN, COLORADO

Figure II.3.4-17

Solar Evaporation Ponds
Operable Unit No. 4, IM/IRA EA DD
Subsurface Analytical Results
Zinc (6-12')

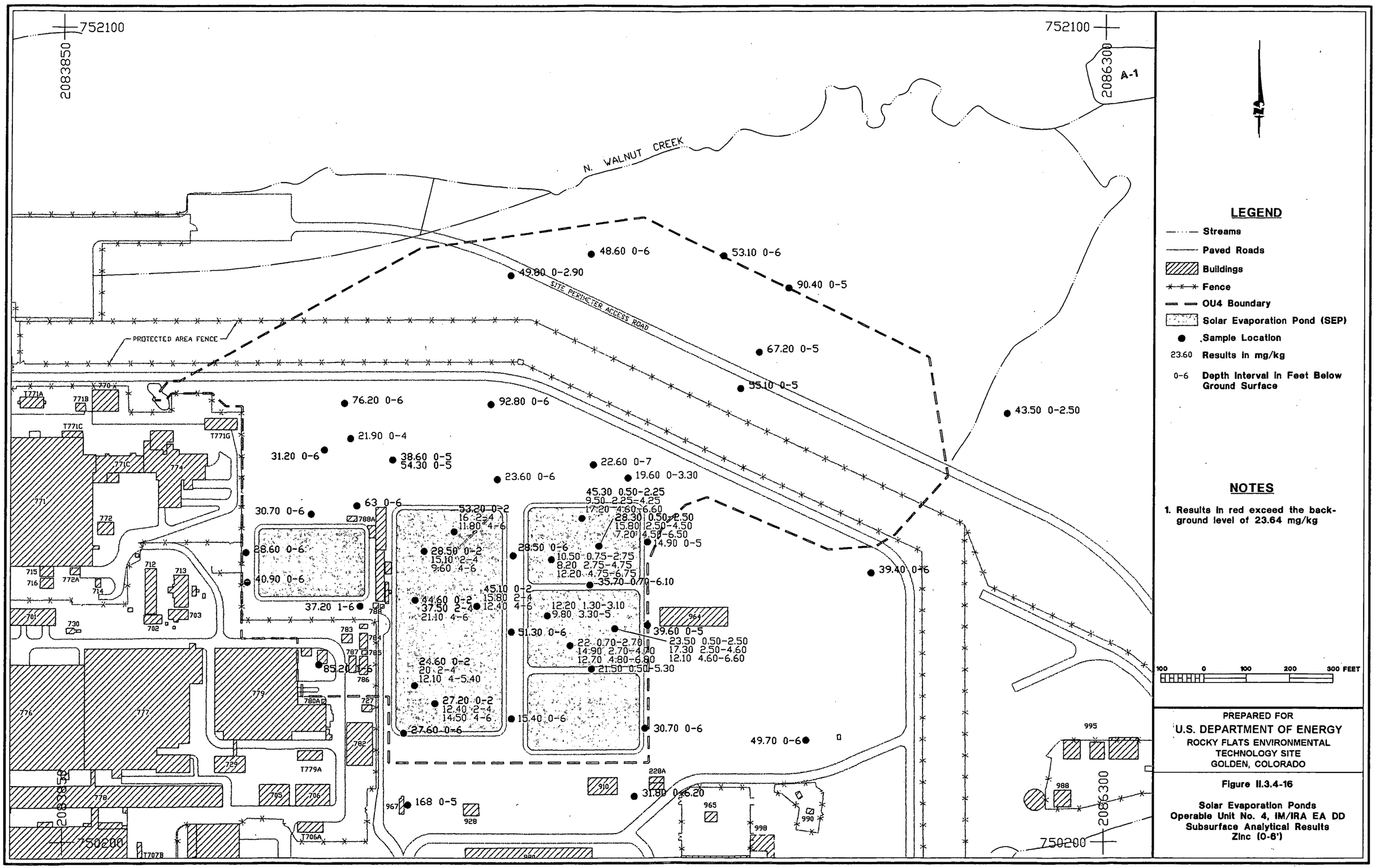

LEGEND

- Streams
- Paved Roads
- Buildings
- Fence
- OU4 Boundary
- Solar Evaporation Pond (SEP)
- ● Sample Location
- 23.60 Results in mg/kg
- 0-6 Depth Interval in Feet Below Ground Surface

NOTES

1. Results in red exceed the background level of 23.64 mg/kg

100 0 100 200 300 FEET

PREPARED FOR
U.S. DEPARTMENT OF ENERGY
ROCKY FLATS ENVIRONMENTAL TECHNOLOGY SITE
GOLDEN, COLORADO

Figure II.3.4-16

Solar Evaporation Ponds Operable Unit No. 4, IM/IRA EA DD Subsurface Analytical Results Zinc (0-6')

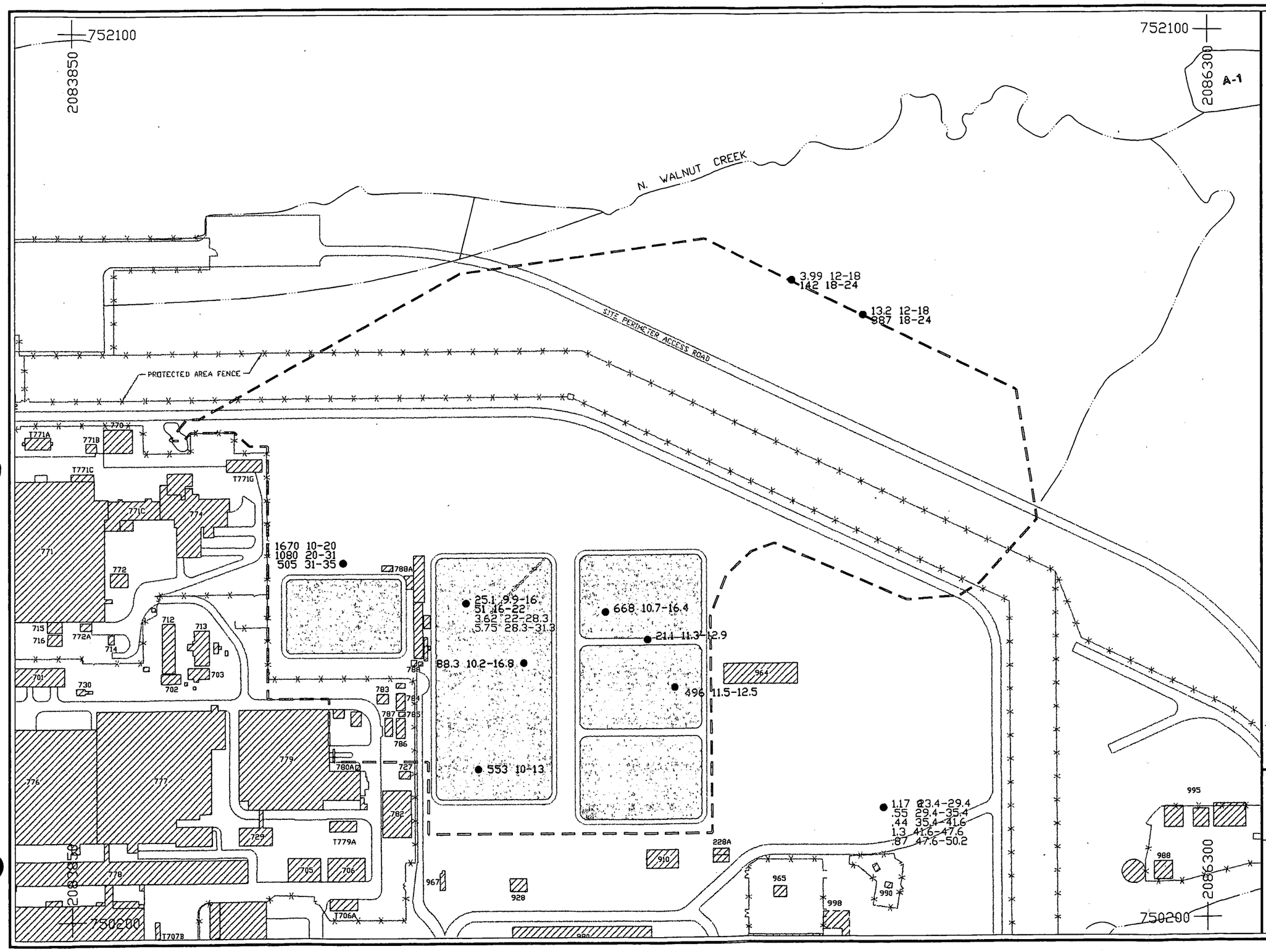

LEGEND

- Streams
- Paved Roads
- Buildings
- Fence
- OU4 Boundary
- Solar Evaporation Pond (SEP)
- ● Sample Location
- 13.2 Results in mg/kg
- 12-18 Depth Interval in Feet Below Ground Surface

NOTES

1. Results in red exceed the background level of 7.1 mg/kg

100 0 100 200 300 FEET

PREPARED FOR
U.S. DEPARTMENT OF ENERGY
ROCKY FLATS ENVIRONMENTAL TECHNOLOGY SITE
GOLDEN, COLORADO

Figure II.3.4-15

Solar Evaporation Ponds
Operable Unit No. 4, IM/IRA EA DD
Subsurface Analytical Results
Nitrate/Nitrite (>12')

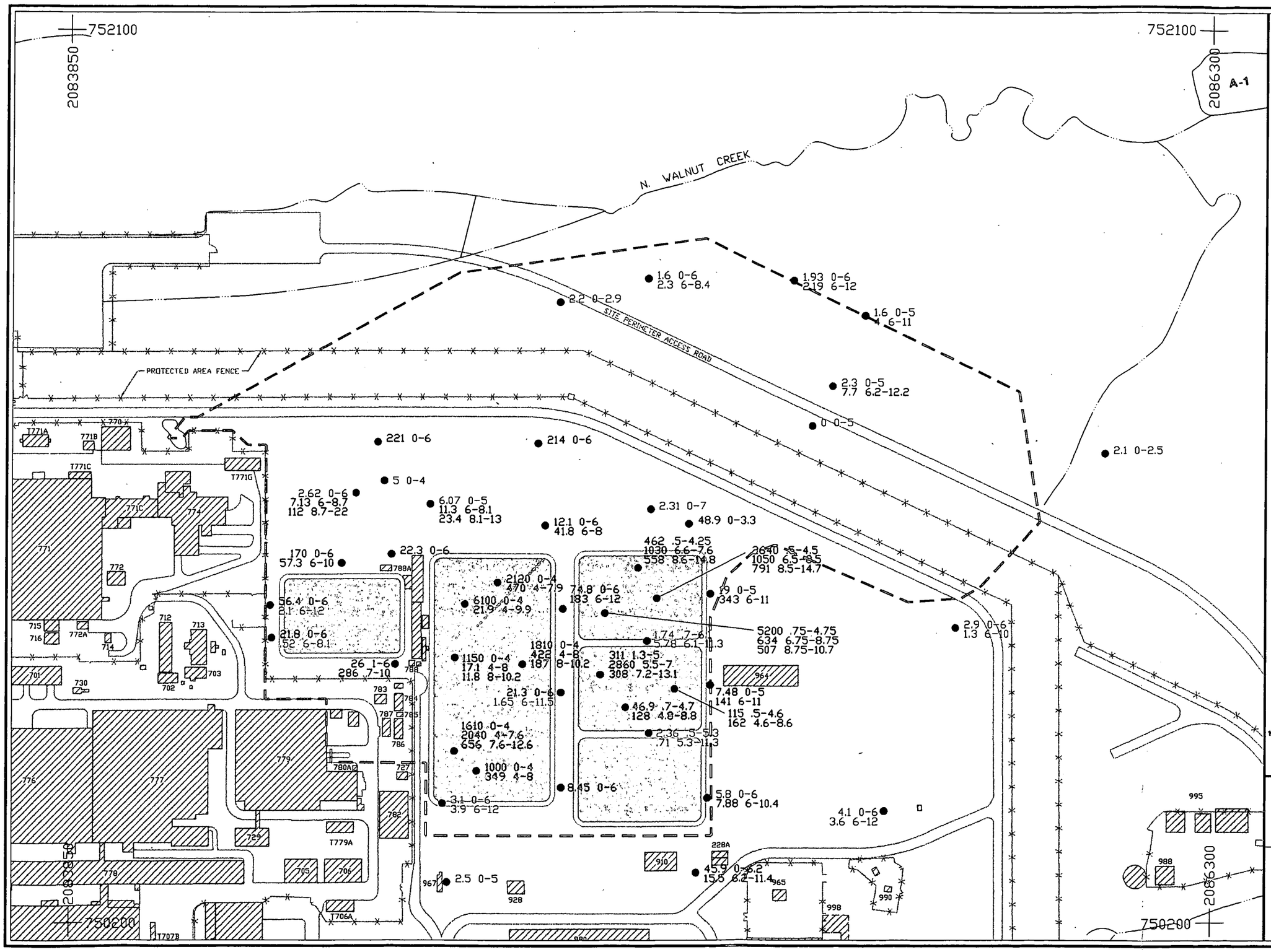

LEGEND

- Streams
- Paved Roads
- Buildings
- Fence
- OU4 Boundary
- Solar Evaporation Pond (SEP)
- ● Sample Location
- 2.31 Results in mg/kg
- 0-7 Depth Interval in Feet Below Ground Surface

NOTES

1. Results in red exceed the background level of 7.1 mg/kg

100 0 100 200 300 FEET

PREPARED FOR
U.S. DEPARTMENT OF ENERGY
ROCKY FLATS ENVIRONMENTAL TECHNOLOGY SITE
GOLDEN, COLORADO

Figure II.3.4-14

Solar Evaporation Ponds Operable Unit No. 4, IM/IRA EA DD Subsurface Analytical Results Nitrate/Nitrite (0-12')

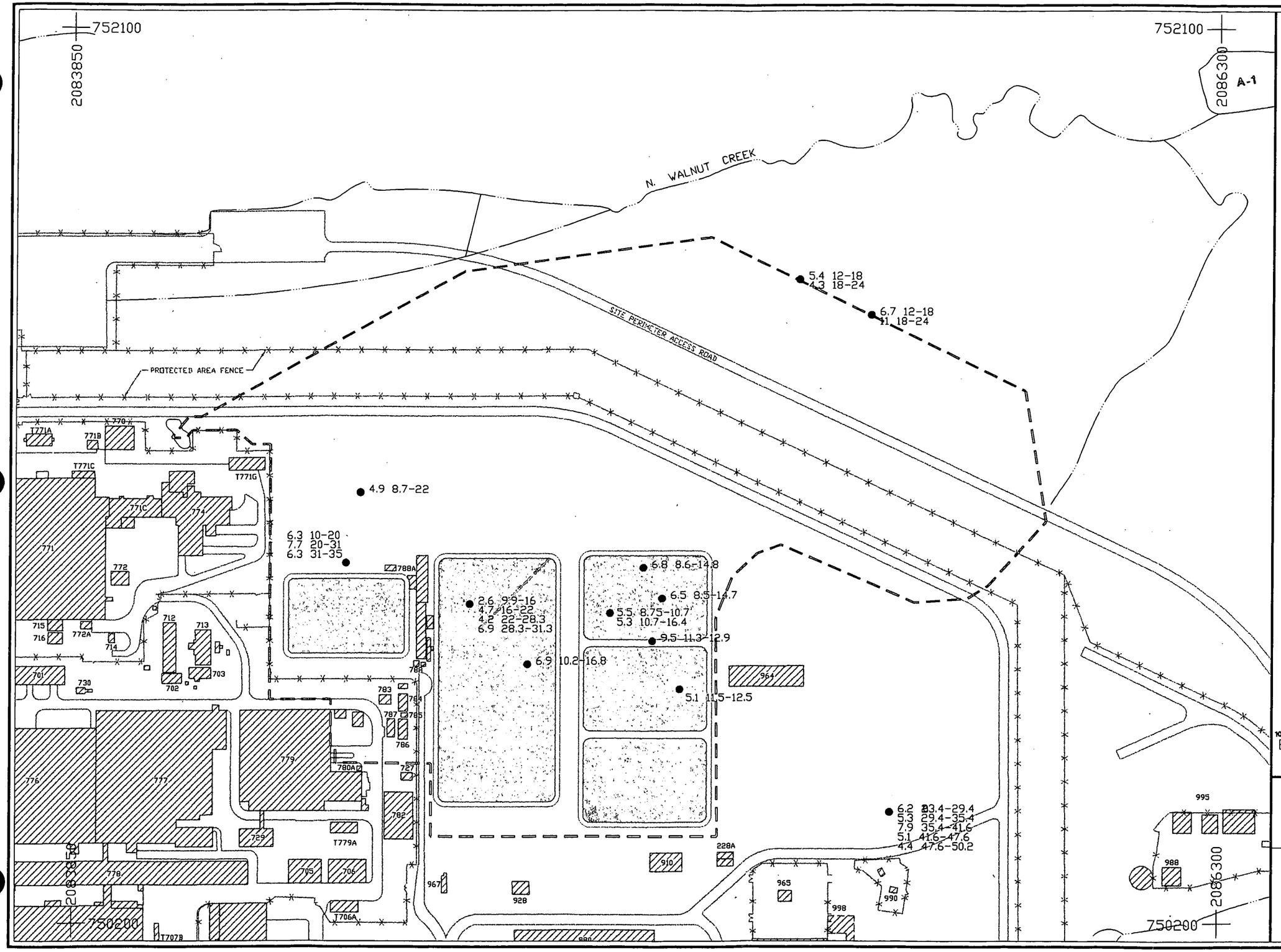

LEGEND

- Streams
- Paved Roads
- Buildings
- Fence
- OU4 Boundary
- Solar Evaporation Pond (SEP)
- Sample Location
- 5.1 Results in mg/kg
- 11.5-12.5 Depth Interval in Feet Below Ground Surface

NOTES

1. Results in red exceed the background level of 83.2 mg/kg

100 0 100 200 300 FEET

PREPARED FOR
U.S. DEPARTMENT OF ENERGY
ROCKY FLATS ENVIRONMENTAL TECHNOLOGY SITE
GOLDEN, COLORADO

Figure II.3.4-13

Solar Evaporation Ponds
Operable Unit No. 4, IM/IRA EA DD
Subsurface Analytical Results
Lithium (> 12')

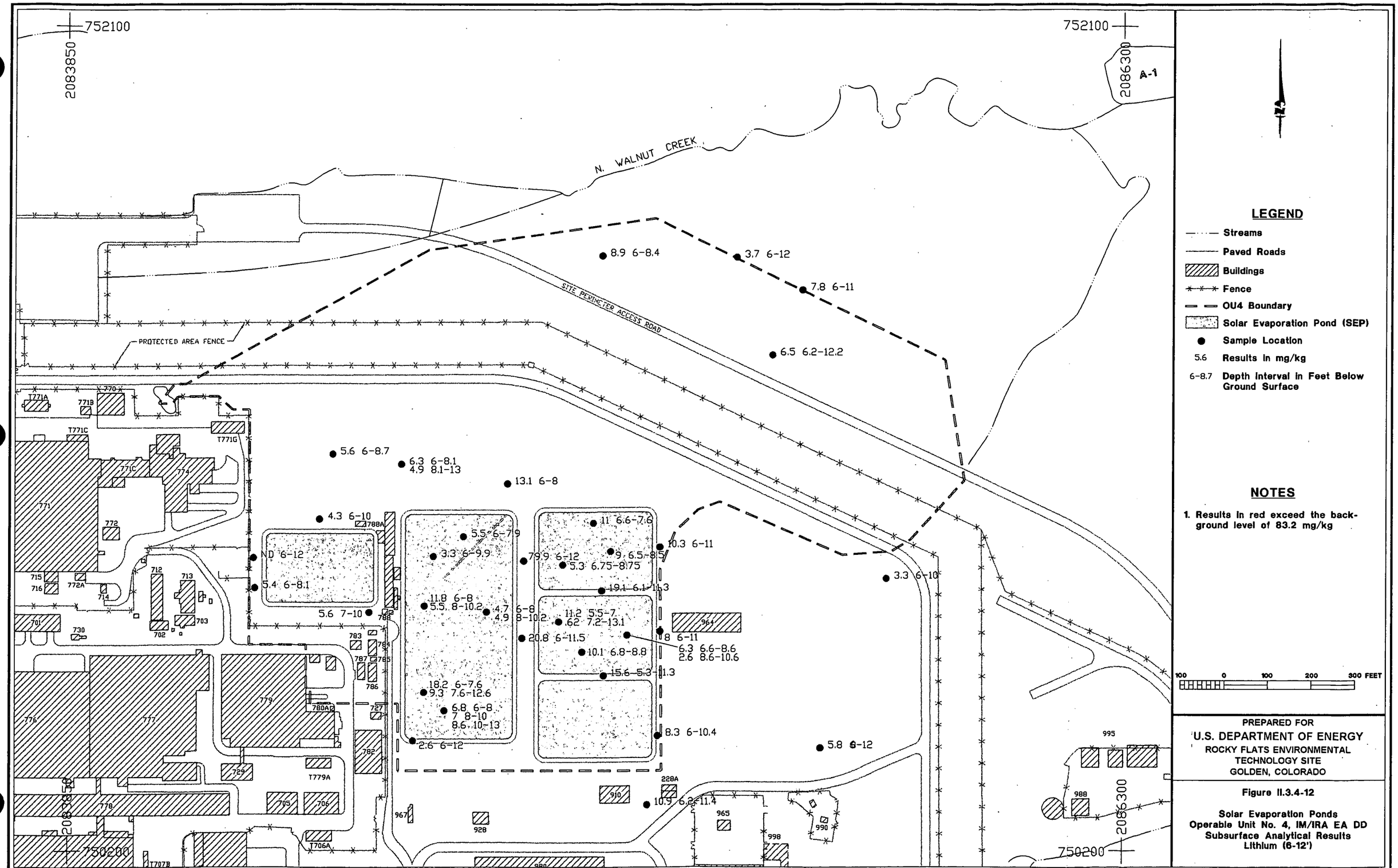

PREPARED FOR
U.S. DEPARTMENT OF ENERGY
ROCKY FLATS ENVIRONMENTAL TECHNOLOGY SITE
GOLDEN, COLORADO

Figure II.3.4-12

Solar Evaporation Ponds
Operable Unit No. 4, IM/IRA EA DD
Subsurface Analytical Results
Lithium (6-12')

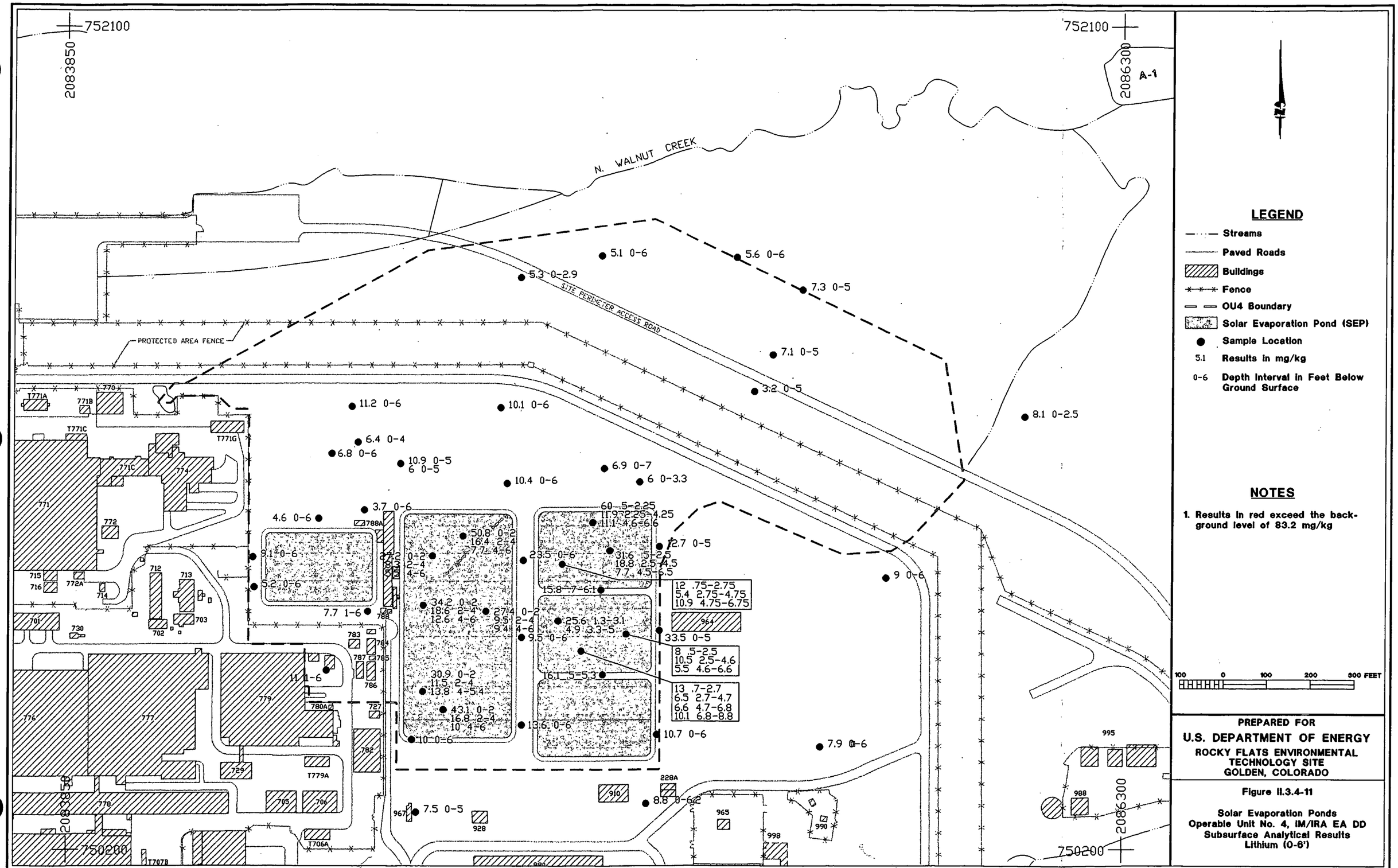

PREPARED FOR
U.S. DEPARTMENT OF ENERGY
ROCKY FLATS ENVIRONMENTAL TECHNOLOGY SITE
GOLDEN, COLORADO

Figure II.3.4-11

Solar Evaporation Ponds
Operable Unit No. 4, IM/IRA EA DD
Subsurface Analytical Results
Lithium (0-6')

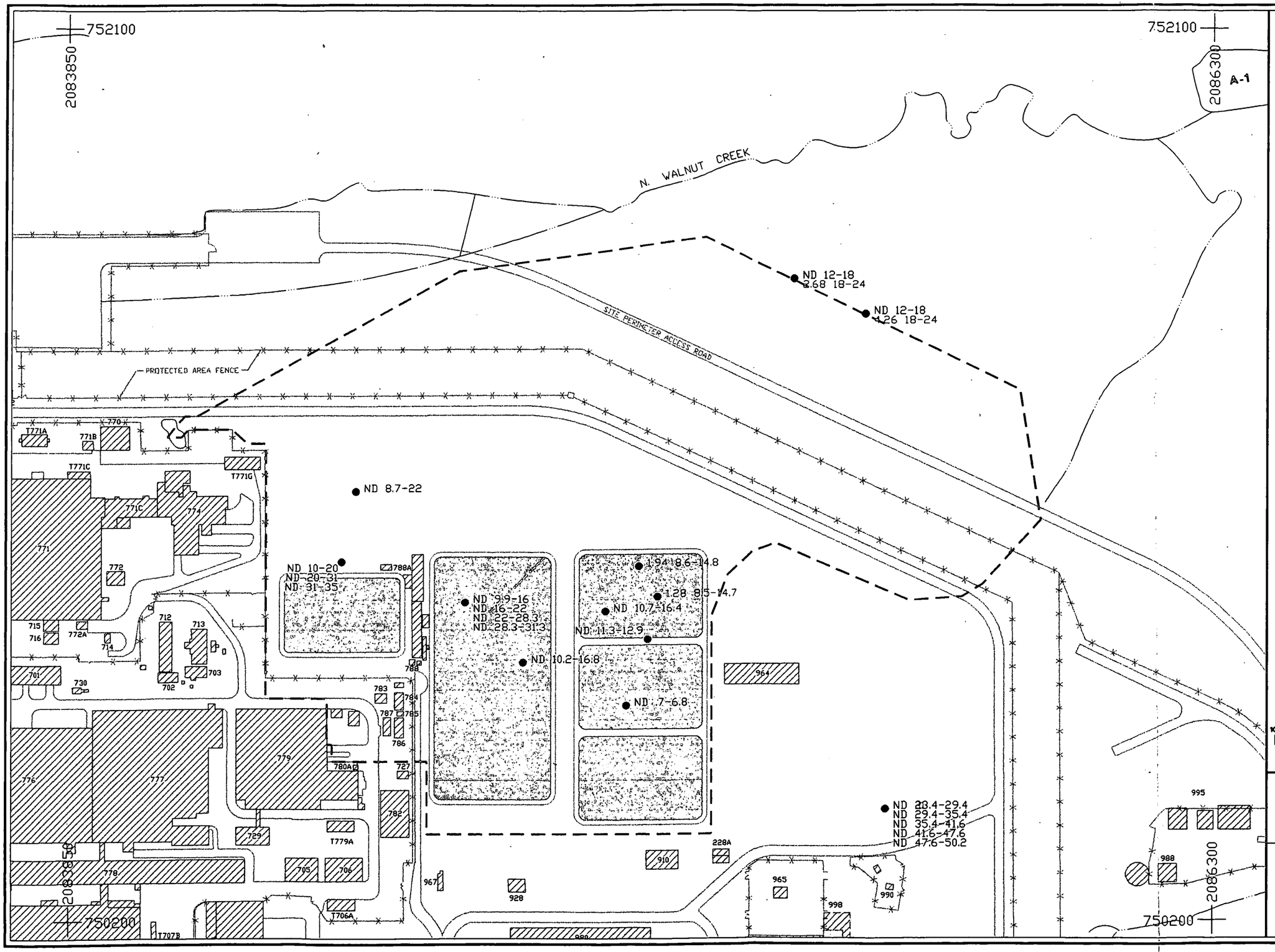

LEGEND

- Streams
- Paved Roads
- Buildings
- Fence
- OU4 Boundary
- Solar Evaporation Pond (SEP)
- ● Sample Location
- 2.68 Results in mg/kg
- ND Not Detected
- 18-24 Depth Interval in Feet Below Ground Surface

NOTES

1. There are no background data for this constituent
2. Results in red are above the detection limit

100 0 100 200 300 FEET

PREPARED FOR

U.S. DEPARTMENT OF ENERGY

ROCKY FLATS ENVIRONMENTAL TECHNOLOGY SITE
GOLDEN, COLORADO

Figure II.3.4-10

Solar Evaporation Ponds
Operable Unit No. 4, IM/IRA EA DD
Subsurface Analytical Results
Cyanide (> 12')

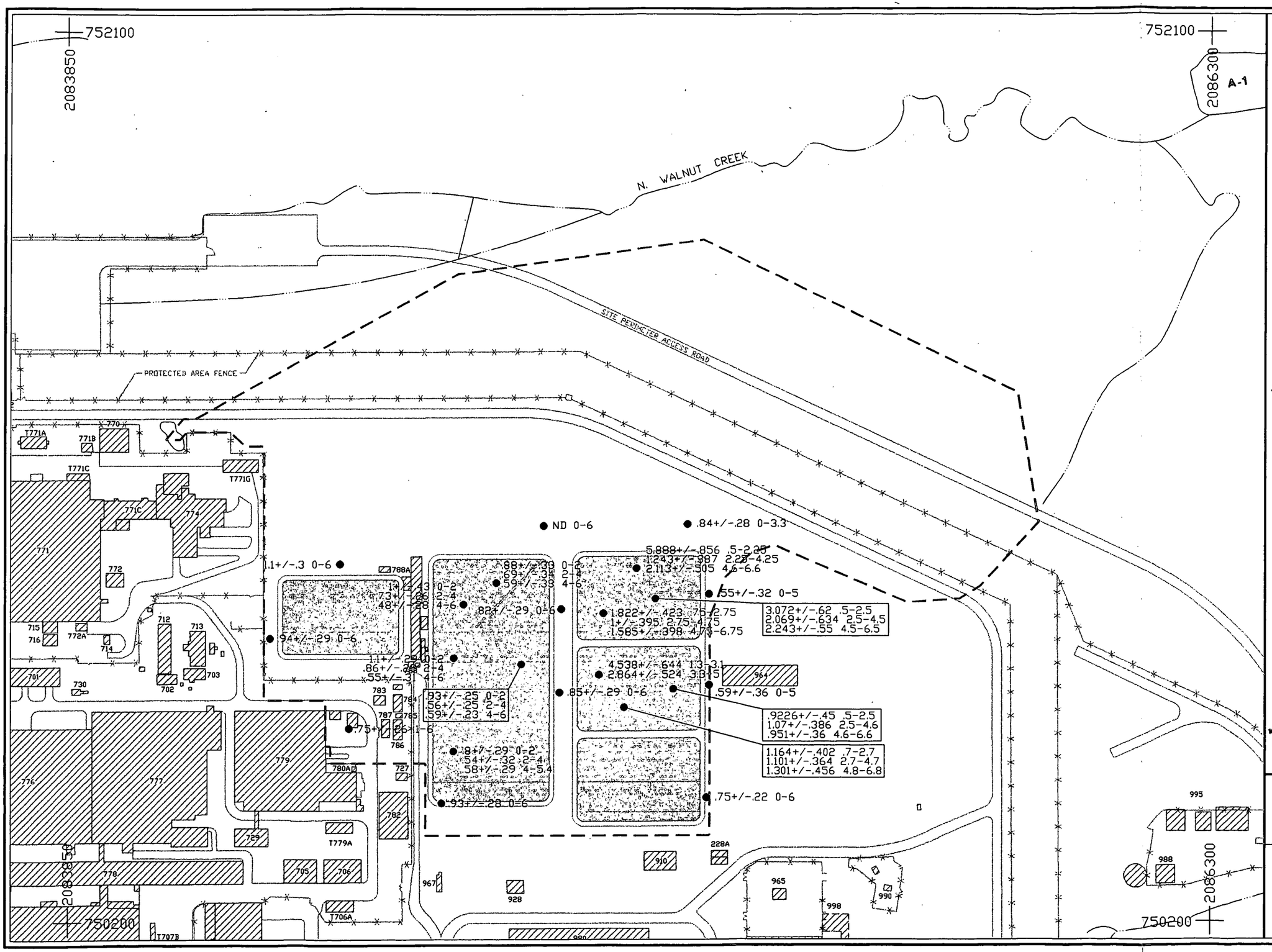

LEGEND

- Streams
- Paved Roads
- Buildings
- Fence
- OU4 Boundary
- Solar Evaporation Pond (SEP)
- ● Sample Location
- .75+/-.22 Result and Counting Error in pCi/g
- ND Not Detected
- 0-6 Depth Interval in Feet Below Ground Surface

NOTES

1. Results in red exceed the background level of 0.65 pCi/g

100 0 100 200 300 FEET

PREPARED FOR

U.S. DEPARTMENT OF ENERGY

ROCKY FLATS ENVIRONMENTAL TECHNOLOGY SITE
GOLDEN, COLORADO

Figure II.3.4-34

Solar Evaporation Ponds
Operable Unit No. 4, IM/IRA EA DD
Subsurface Analytical Results
Ra-226 (0-6')

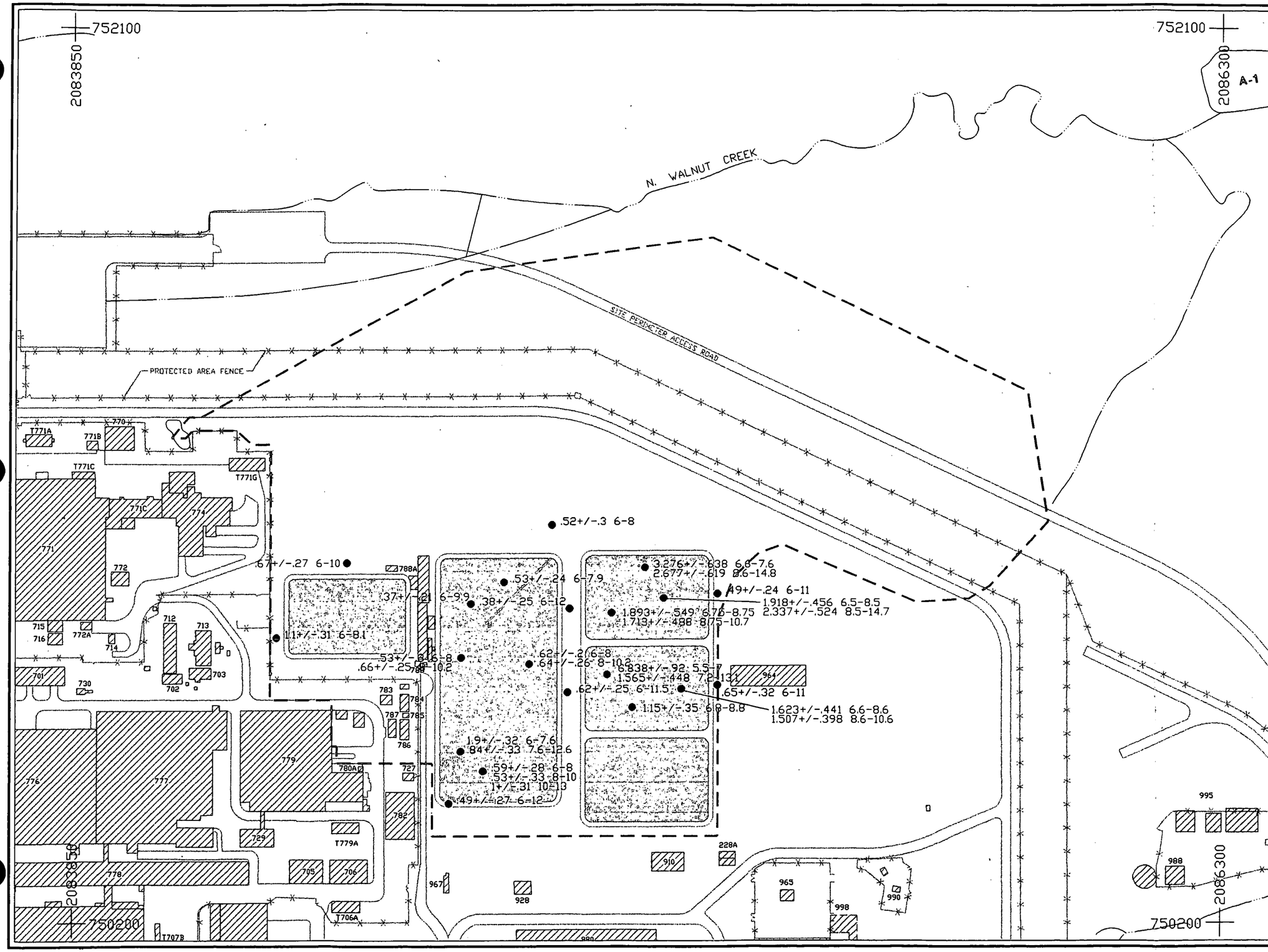

LEGEND

- Streams
- Paved Roads
- Buildings
- Fence
- OU4 Boundary
- Solar Evaporation Pond (SEP)
- Sample Location
- .52+/-.3 Result and Counting Error in pCi/g
- ND Not Detected
- 6-8 Depth Interval in Feet Below Ground Surface

NOTES

1. Results in red exceed the background level of 0.65 pCi/g

100 0 100 200 300 FEET

PREPARED FOR

U.S. DEPARTMENT OF ENERGY

ROCKY FLATS ENVIRONMENTAL TECHNOLOGY SITE
GOLDEN, COLORADO

Figure II.3.4-35

Solar Evaporation Ponds
Operable Unit No. 4, IM/IRA EA DD
Subsurface Analytical Results
Radium (6-12')

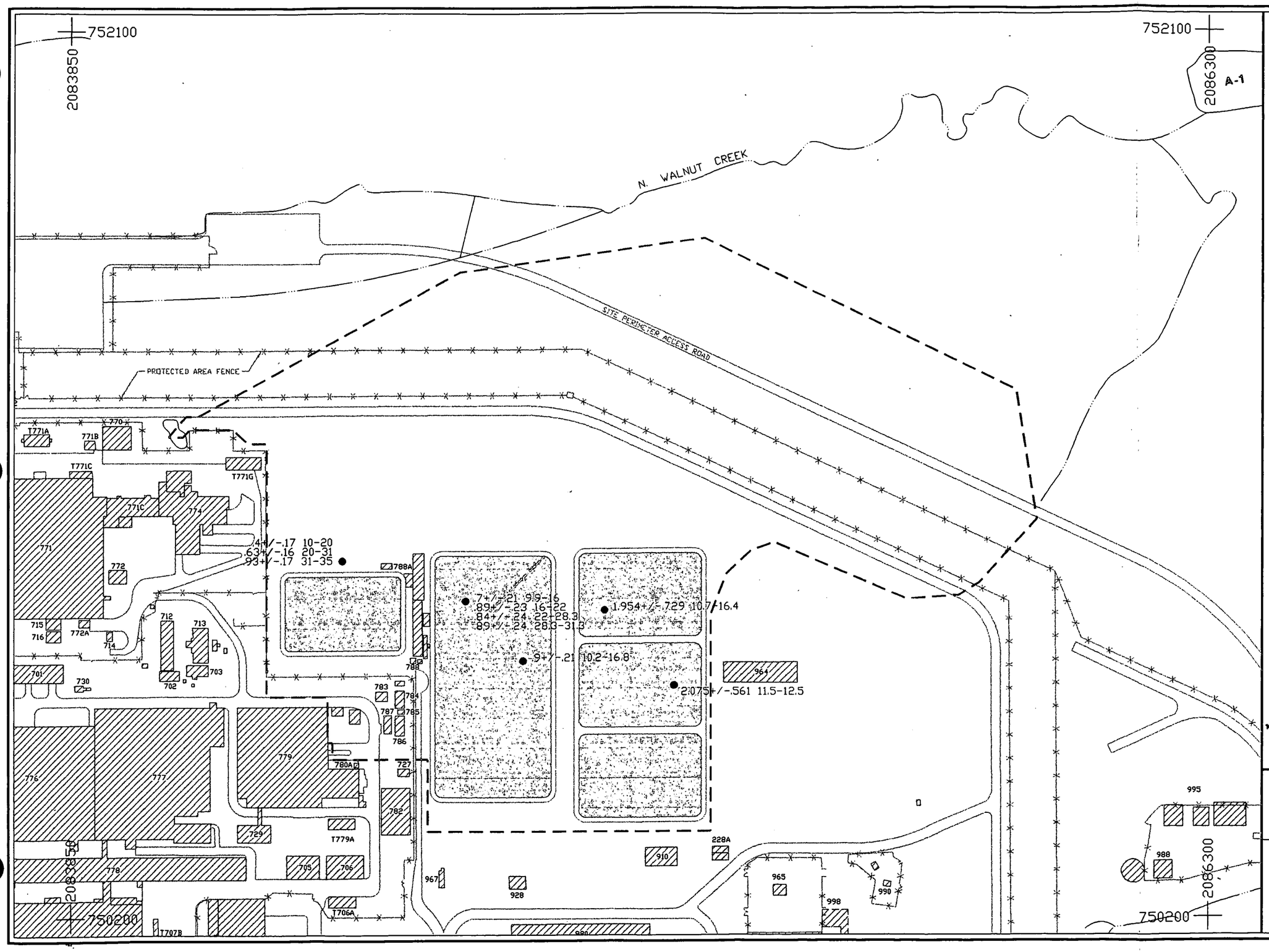

LEGEND

- Streams
- Paved Roads
- Buildings
- Fence
- OU4 Boundary
- Solar Evaporation Pond (SEP)
- ● Sample Location
- .9+/-.21 Result and Counting Error in pCi/g
- ND Not Detected
- 10.2-16.8 Depth Interval in Feet Below Ground Surface

NOTES

1. Results in red exceed the background level of 0.65 pCi/g

100 0 100 200 300 FEET

PREPARED FOR

U.S. DEPARTMENT OF ENERGY

ROCKY FLATS ENVIRONMENTAL TECHNOLOGY SITE
GOLDEN, COLORADO

Figure II.3.4-36

Solar Evaporation Ponds
Operable Unit No. 4, IM/IRA EA DD
Subsurface Analytical Results
Ra-226 (> 12')

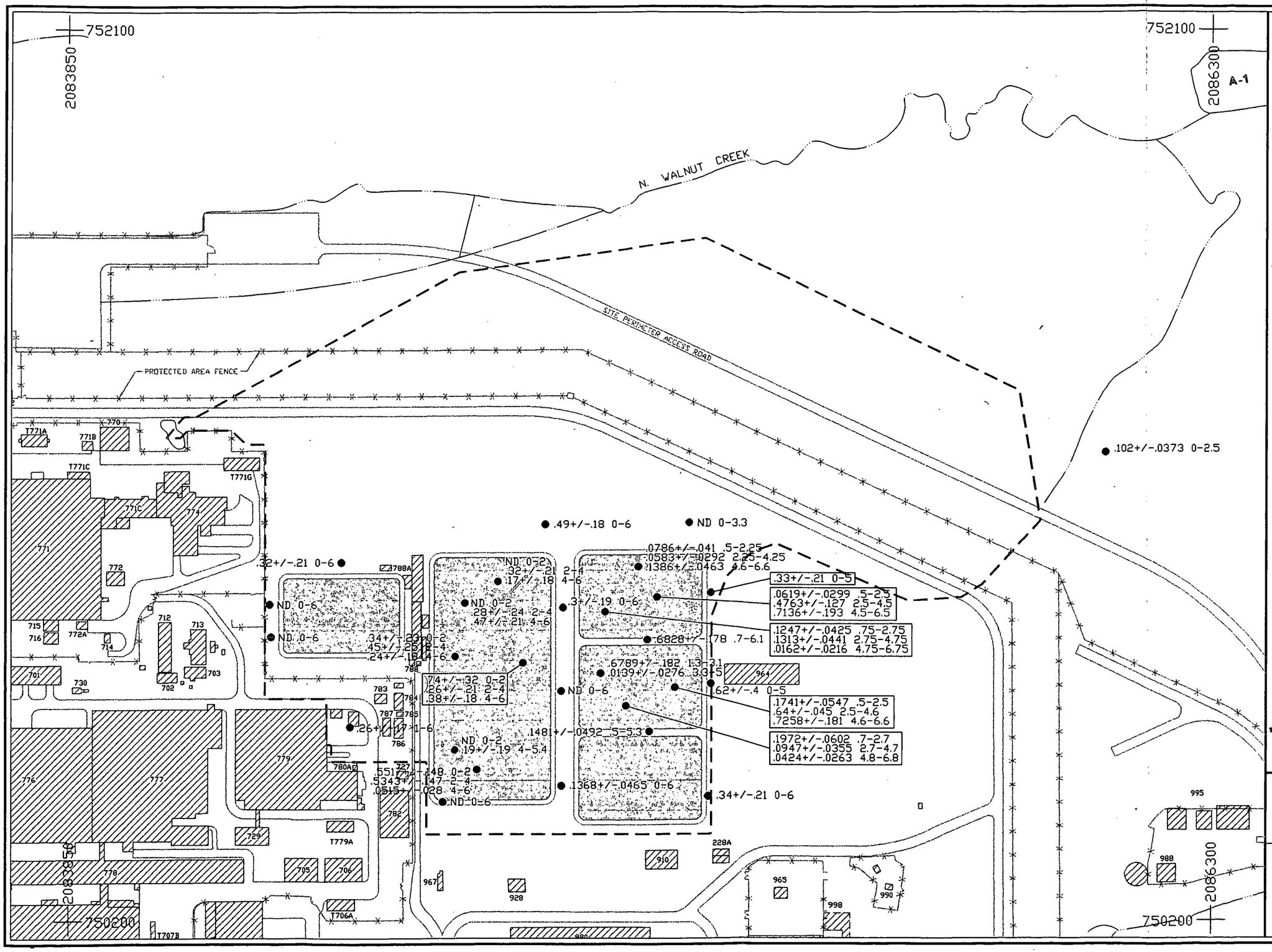

LEGEND

- Streams
- Paved Roads
- Buildings
- Fence
- OU4 Boundary
- Solar Evaporation Pond (SEP)
- ● Sample Location
- .49+/-.18 Result and Counting Error in pCi/g
- ND Not Detected
- 0-6 Depth Interval in Feet Below Ground Surface

NOTES

1. Results in red exceed the background level of 0.54 pCi/g

100 0 100 200 300 FEET

PREPARED FOR

U.S. DEPARTMENT OF ENERGY

ROCKY FLATS ENVIRONMENTAL TECHNOLOGY SITE
GOLDEN, COLORADO

Figure II.3.4-37

Solar Evaporation Ponds
Operable Unit No. 4, IM/IRA EA DD
Subsurface Analytical Results
Strontium-89/90 (0-6')

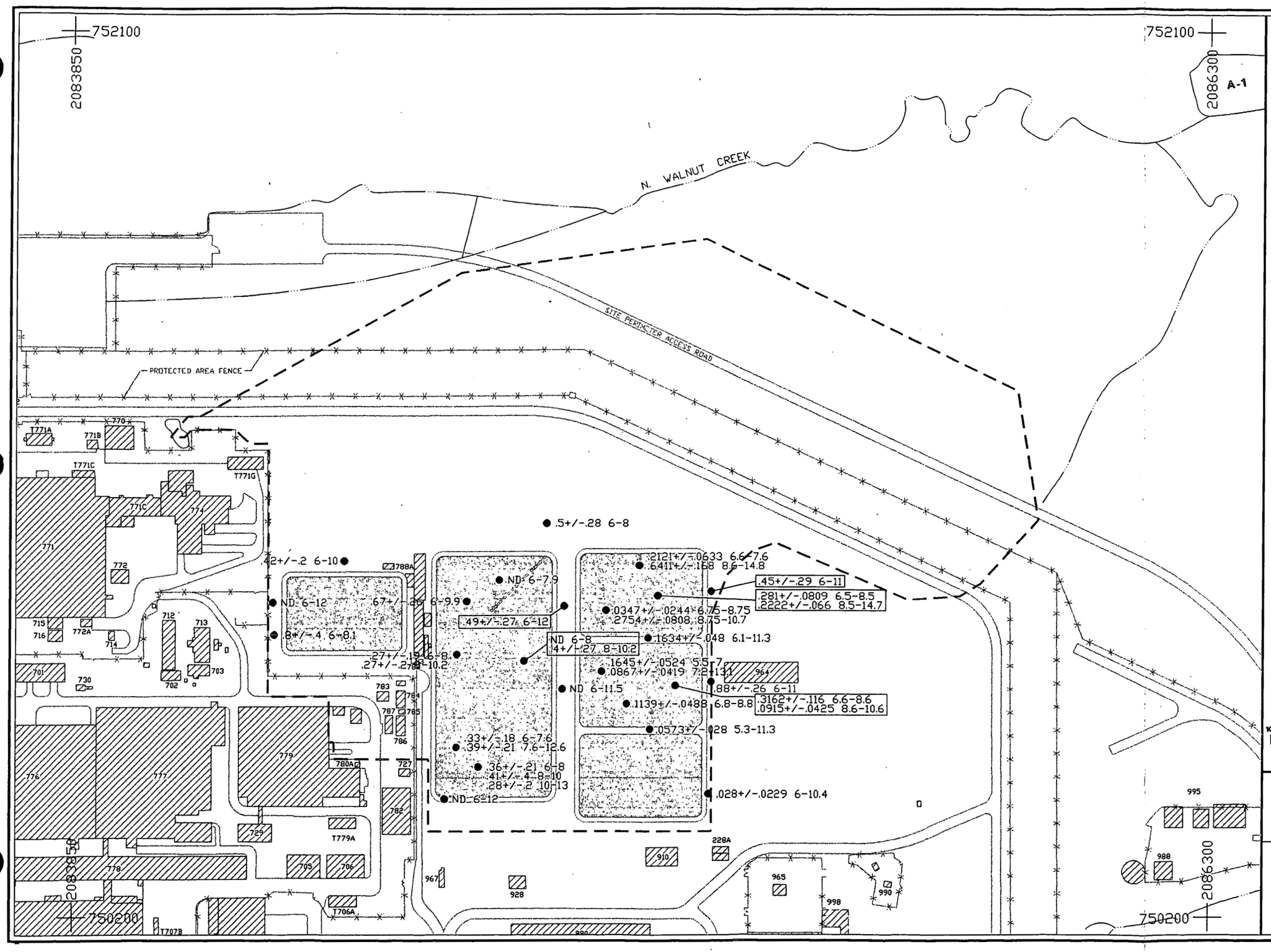

LEGEND

- Streams
- Paved Roads
- Buildings
- Fence
- OU4 Boundary
- Solar Evaporation Pond (SEP)
- ● Sample Location
- .5+/-.28 Result and Counting Error in pCi/g
- ND Not Detected
- 6-8 Depth Interval in Feet Below Ground Surface

NOTES

1. Results in red exceed the background level of 0.54 pCi/g

100 0 100 200 300 FEET

PREPARED FOR

U.S. DEPARTMENT OF ENERGY

ROCKY FLATS ENVIRONMENTAL TECHNOLOGY SITE
GOLDEN, COLORADO

Figure II.3.4-38

Solar Evaporation Ponds
Operable Unit No. 4, IM/IRA EA DD
Subsurface Analytical Results
Strontium-89/90 (6-12')

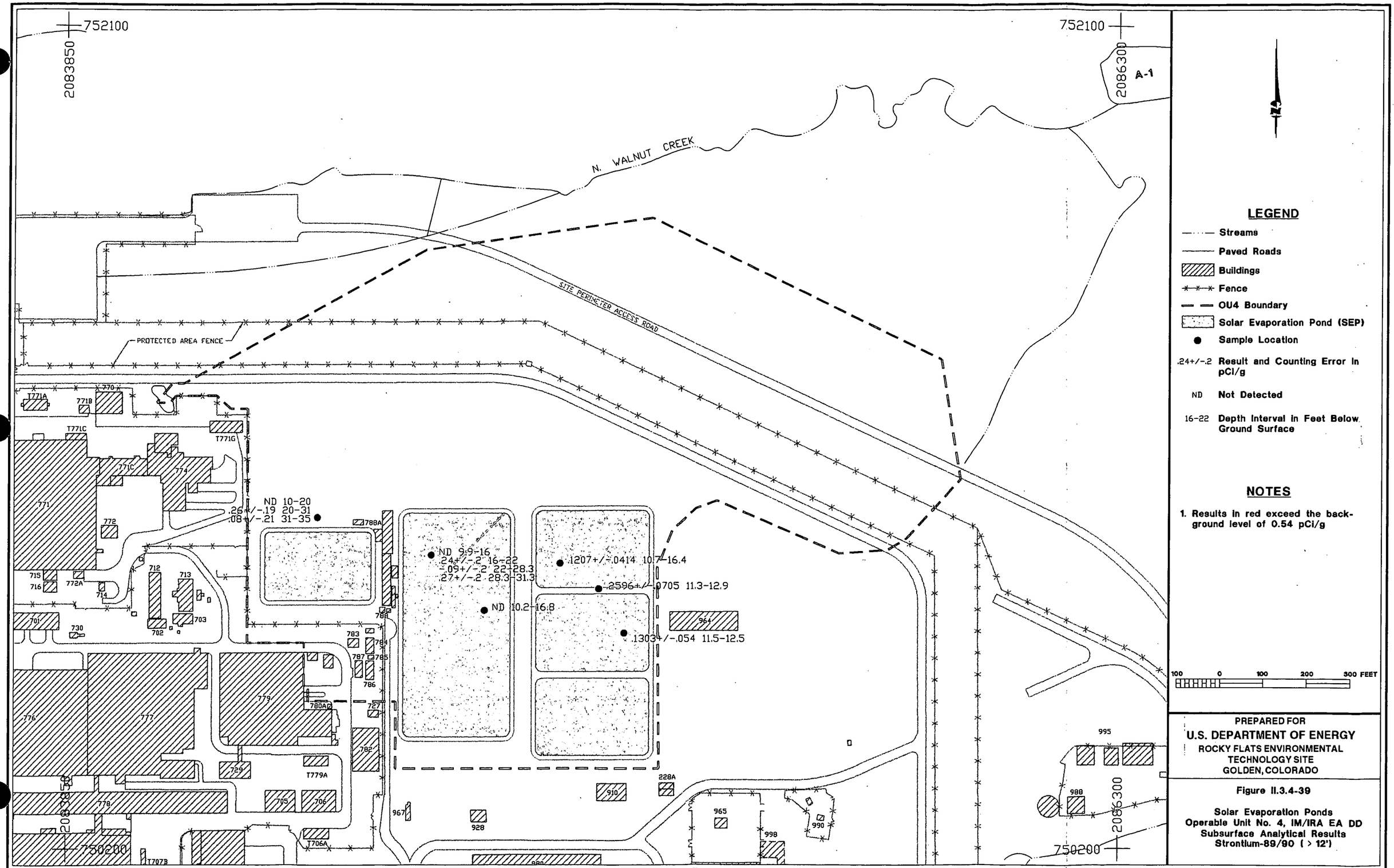
752100
2083850
752100
2086300
A-1
N. WALNUT CREEK
SITE PERIMETER ACCESS ROAD
PROTECTED AREA FENCE
ND 10-20
.26+/-.19 20-31
.08+/-.21 31-35
ND 9.9-16
.24+/-.2 16-22
.09+/-.2 22-28.3
.27+/-.2 28.3-31.3
ND 10.2-16.8
.1207+/-.0414 10.7-16.4
.2596+/-.0705 11.3-12.9
.1303+/-.054 11.5-12.5
750200
2083850
750200
2086300
LEGEND
Streams
Paved Roads
Buildings
Fence
OU4 Boundary
Solar Evaporation Pond (SEP)
Sample Location
.24+/-.2 Result and Counting Error in pCi/g
ND Not Detected
16-22 Depth Interval in Feet Below Ground Surface
NOTES
1. Results in red exceed the background level of 0.54 pCi/g
100 0 100 200 300 FEET
PREPARED FOR
U.S. DEPARTMENT OF ENERGY
ROCKY FLATS ENVIRONMENTAL TECHNOLOGY SITE
GOLDEN, COLORADO
Figure II.3.4-39
Solar Evaporation Ponds
Operable Unit No. 4, IM/IRA EA DD
Subsurface Analytical Results
Strontium-89/90 (> 12')

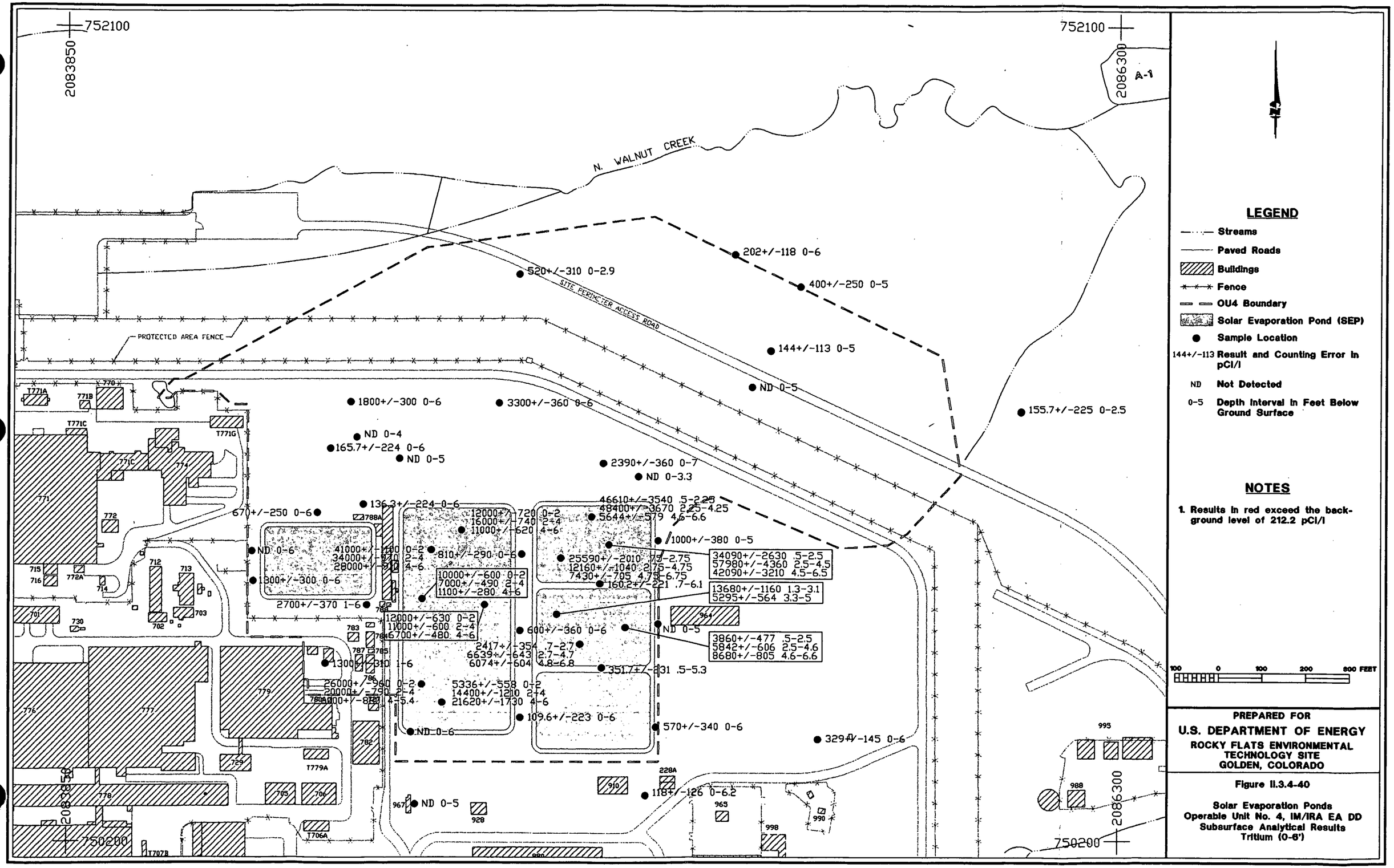

LEGEND

- Streams
- Paved Roads
- Buildings
- Fence
- OU4 Boundary
- Solar Evaporation Pond (SEP)
- Sample Location
- 144+/-113 Result and Counting Error in pCi/l
- ND Not Detected
- 0-5 Depth Interval in Feet Below Ground Surface

NOTES

1. Results in red exceed the background level of 212.2 pCi/l

100 0 100 200 300 FEET

PREPARED FOR
U.S. DEPARTMENT OF ENERGY
ROCKY FLATS ENVIRONMENTAL TECHNOLOGY SITE
GOLDEN, COLORADO

Figure II.3.4-40

Solar Evaporation Ponds
Operable Unit No. 4, IM/IRA EA DD
Subsurface Analytical Results
Tritium (0-6')

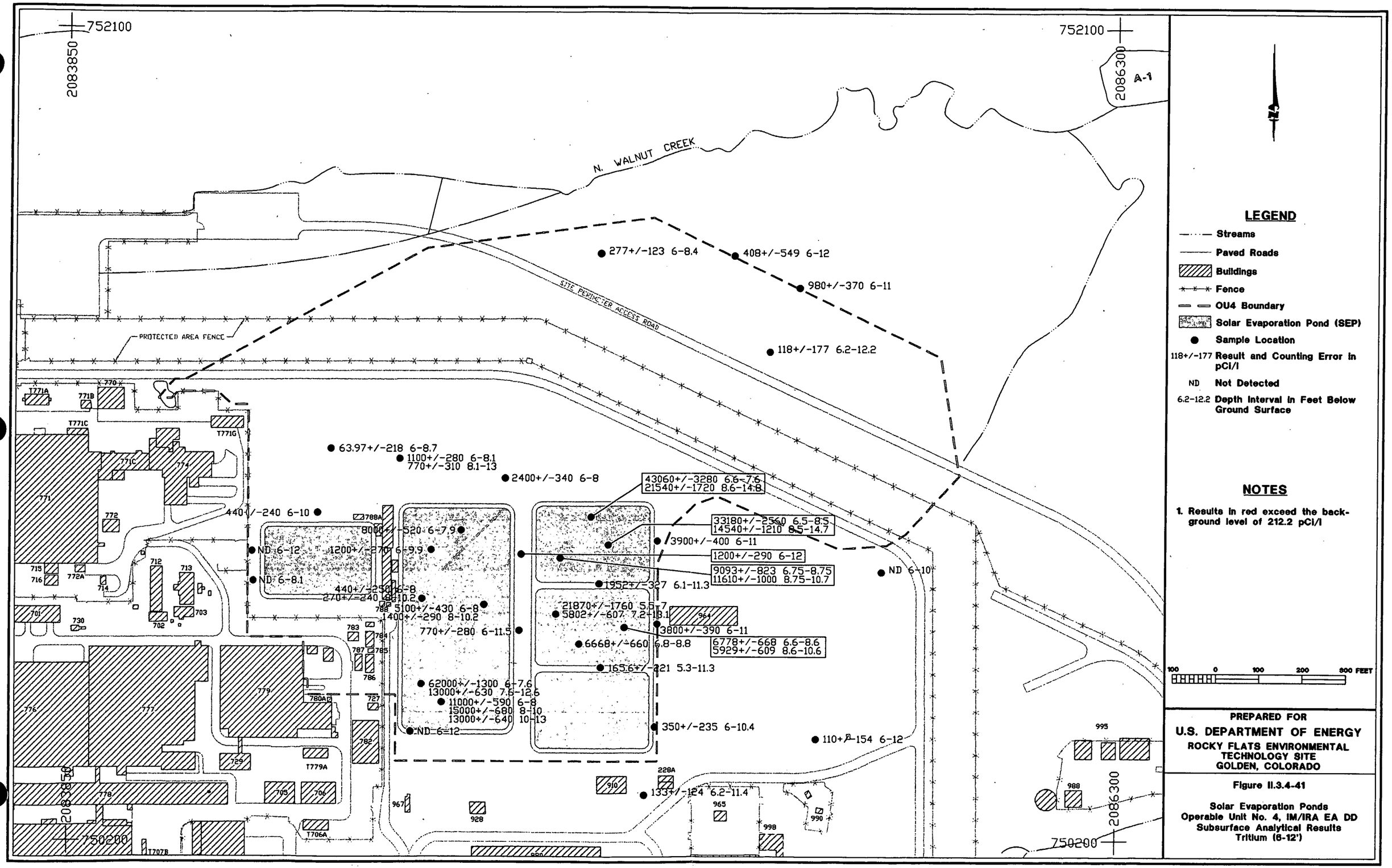
752100
2083850
752100
2086300
A-1
N. WALNUT CREEK
SITE PERIMETER ACCESS ROAD
PROTECTED AREA FENCE
277+/-123 6-8.4
408+/-549 6-12
980+/-370 6-11
118+/-177 6.2-12.2
63.97+/-218 6-8.7
1100+/-280 6-8.1
770+/-310 8.1-13
2400+/-340 6-8
43060+/-3280 6.6-7.6
21540+/-1720 8.6-14.8
440+/-240 6-10
8000+/-520 6-7.9
33180+/-2560 6.5-8.5
14540+/-1210 8.5-14.7
3900+/-400 6-11
ND 6-12
1200+/-270 6-9.9
1200+/-290 6-12
9093+/-823 6.75-8.75
11610+/-1000 8.75-10.7
ND 6-8.1
440+/-250 6-8
270+/-240 8-10.2
1952+/-327 6.1-11.3
ND 6-10
5100+/-430 6-8
1400+/-290 8-10.2
21870+/-1760 5.5-7
5802+/-607 7.2-13.1
770+/-280 6-11.5
3800+/-390 6-11
6668+/-660 6.8-8.8
6778+/-668 6.6-8.6
5929+/-609 8.6-10.6
165.6+/-221 5.3-11.3
62000+/-1300 6-7.6
13000+/-630 7.6-12.6
11000+/-590 6-8
15000+/-680 8-10
13000+/-640 10-13
ND 6-12
350+/-235 6-10.4
110+/-154 6-12
133+/-124 6.2-11.4
2083850
750200
2086300
750200
LEGEND
Streams
Paved Roads
Buildings
Fence
OU4 Boundary
Solar Evaporation Pond (SEP)
Sample Location
118+/-177 Result and Counting Error in pCi/l
ND Not Detected
6.2-12.2 Depth Interval in Feet Below Ground Surface
NOTES
1. Results in red exceed the background level of 212.2 pCi/l
100 0 100 200 800 FEET
PREPARED FOR
U.S. DEPARTMENT OF ENERGY
ROCKY FLATS ENVIRONMENTAL TECHNOLOGY SITE
GOLDEN, COLORADO
Figure II.3.4-41
Solar Evaporation Ponds
Operable Unit No. 4, IM/IRA EA DD
Subsurface Analytical Results
Tritium (6-12')

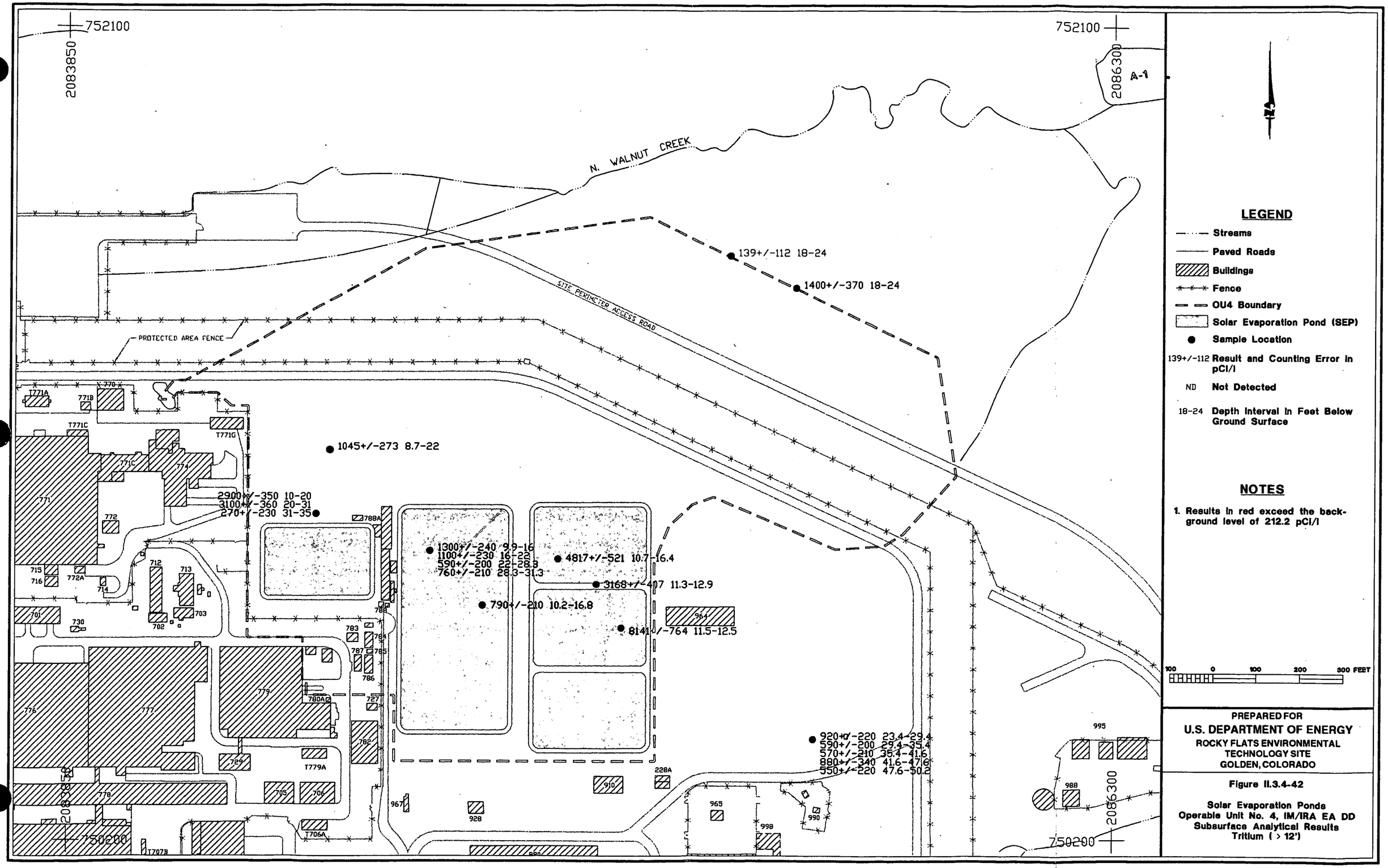

Figure II.3.4-42

Solar Evaporation Ponds
Operable Unit No. 4, IM/IRA EA DD
Subsurface Analytical Results
Tritium (> 12')

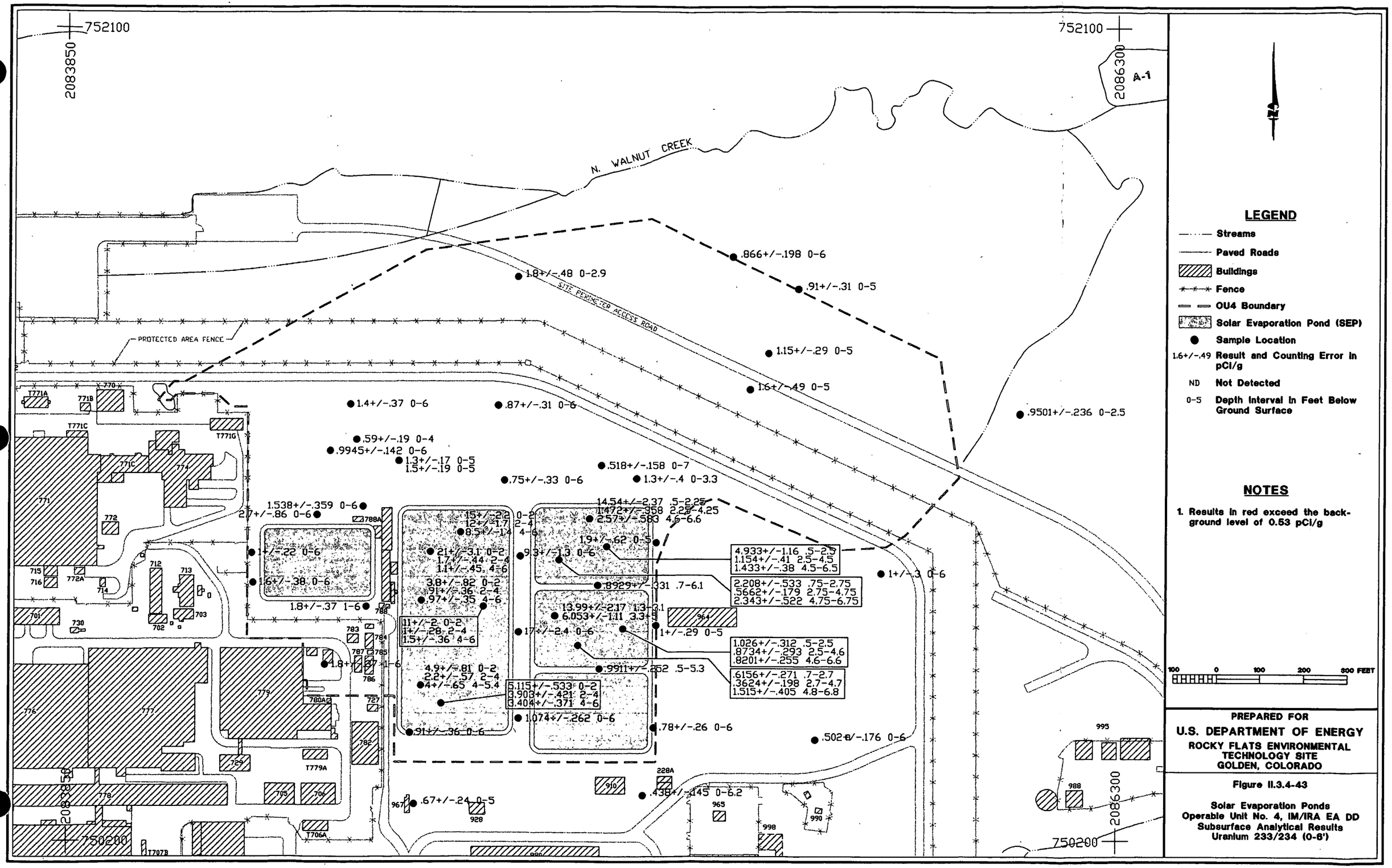
752100
2083850
752100
2086300
A-1
N. WALNUT CREEK
SITE PERIMETER ACCESS ROAD
PROTECTED AREA FENCE
.866+/-.198 0-6
.91+/-.31 0-5
1.8+/-.48 0-2.9
1.15+/-.29 0-5
1.6+/-.49 0-5
.9501+/-.236 0-2.5
1.4+/-.37 0-6
.87+/-.31 0-6
.59+/-.19 0-4
.9945+/-.142 0-6
1.3+/-.17 0-5
1.5+/-.19 0-5
.518+/-.158 0-7
.75+/-.33 0-6
1.3+/-.4 0-3.3
1.538+/-.359 0-6
2.7+/-.86 0-6
14.54+/-2.37 .5-2.25
1.472+/-.358 2.25-4.25
2.573+/-.583 4.6-6.6
1.9+/-.62 0-5
4.933+/-1.16 .5-2.5
1.154+/-.41 2.5-4.5
1.433+/-.38 4.5-6.5
2.208+/-.533 .75-2.75
.5662+/-.179 2.75-4.75
2.343+/-.522 4.75-6.75
.8929+/-.331 .7-6.1
1+/-.3 0-6
1+/-.22 0-6
1.6+/-.38 0-6
1.8+/-.37 1-6
13.99+/-2.17 1.3-9.1
6.053+/-1.11 3.3-9
1+/-.29 0-5
1.026+/-.312 .5-2.5
.8734+/-.293 2.5-4.6
.8201+/-.255 4.6-6.6
.9911+/-.262 .5-5.3
.6156+/-.271 .7-2.7
.3624+/-.198 2.7-4.7
1.515+/-.405 4.8-6.8
5.115+/-.533 0-2
3.903+/-.421 2-4
3.404+/-.371 4-6
1.074+/-.262 0-6
.78+/-.26 0-6
.502+/-.176 0-6
.91+/-.36 0-6
.67+/-.24 0-5
.438+/-.145 0-6.2
LEGEND
Streams
Paved Roads
Buildings
Fence
OU4 Boundary
Solar Evaporation Pond (SEP)
Sample Location
1.6+/-.49 Result and Counting Error in pCi/g
ND Not Detected
0-5 Depth Interval in Feet Below Ground Surface
NOTES
1. Results in red exceed the background level of 0.53 pCi/g
100 0 100 200 300 FEET
PREPARED FOR
U.S. DEPARTMENT OF ENERGY
ROCKY FLATS ENVIRONMENTAL TECHNOLOGY SITE
GOLDEN, COLORADO
Figure II.3.4-43
Solar Evaporation Ponds
Operable Unit No. 4, IM/IRA EA DD
Subsurface Analytical Results
Uranium 233/234 (0-6')

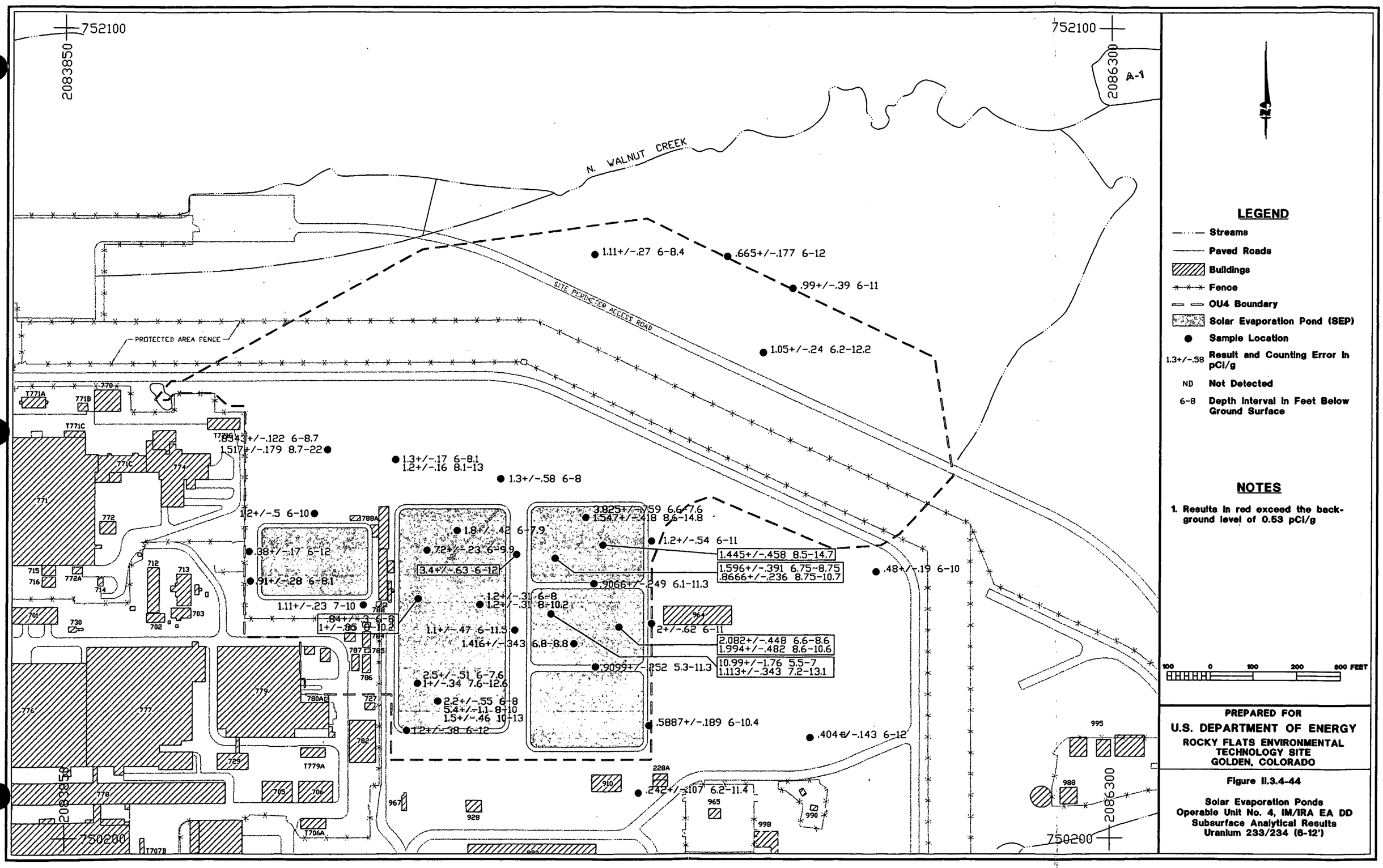

LEGEND

- Streams
- Paved Roads
- Buildings
- Fence
- OU4 Boundary
- Solar Evaporation Pond (SEP)
- Sample Location
- 1.3+/-.58 Result and Counting Error in pCi/g
- ND Not Detected
- 6-8 Depth Interval in Feet Below Ground Surface

NOTES

1. Results in red exceed the background level of 0.53 pCi/g

100 0 100 200 300 FEET

PREPARED FOR
U.S. DEPARTMENT OF ENERGY
ROCKY FLATS ENVIRONMENTAL TECHNOLOGY SITE
GOLDEN, COLORADO

Figure II.3.4-44

Solar Evaporation Ponds
Operable Unit No. 4, IM/IRA EA DD
Subsurface Analytical Results
Uranium 233/234 (6-12')

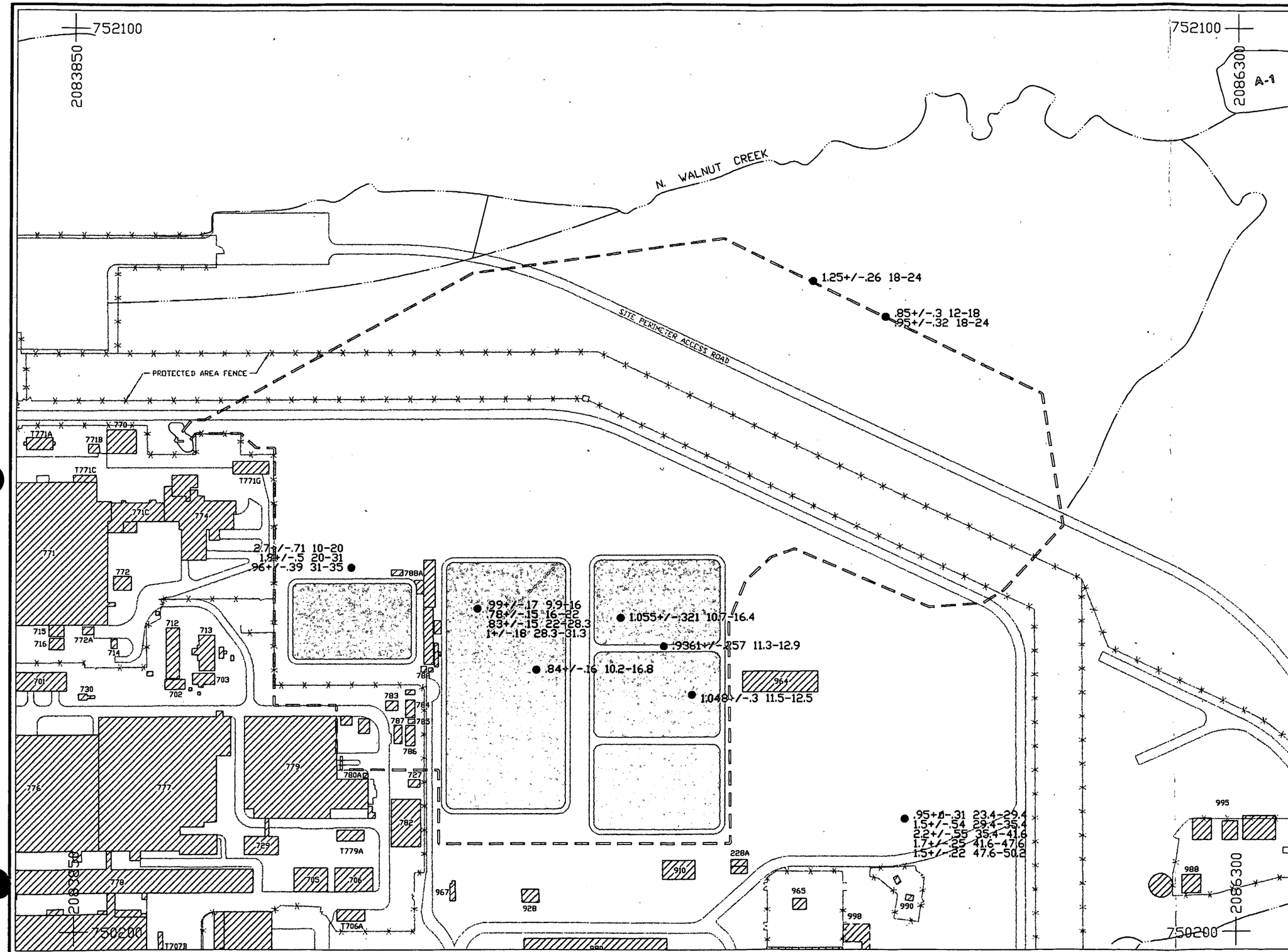

LEGEND

- Streams
- Paved Roads
- Buildings
- Fence
- OU4 Boundary
- Solar Evaporation Pond (SEP)
- ● Sample Location
- 2.7+/-.71 Result and Counting Error in pCi/g
- ND Not Detected
- 10-20 Depth Interval in Feet Below Ground Surface

NOTES

1. Results in red exceed the background level of 0.53 pCi/g

100 0 100 200 300 FEET

PREPARED FOR

U.S. DEPARTMENT OF ENERGY

ROCKY FLATS ENVIRONMENTAL TECHNOLOGY SITE
GOLDEN, COLORADO

Figure II.3.4-45

Solar Evaporation Ponds Operable Unit No. 4, IM/IRA EA DD Subsurface Analytical Results Uranium 233/234 (> 12')

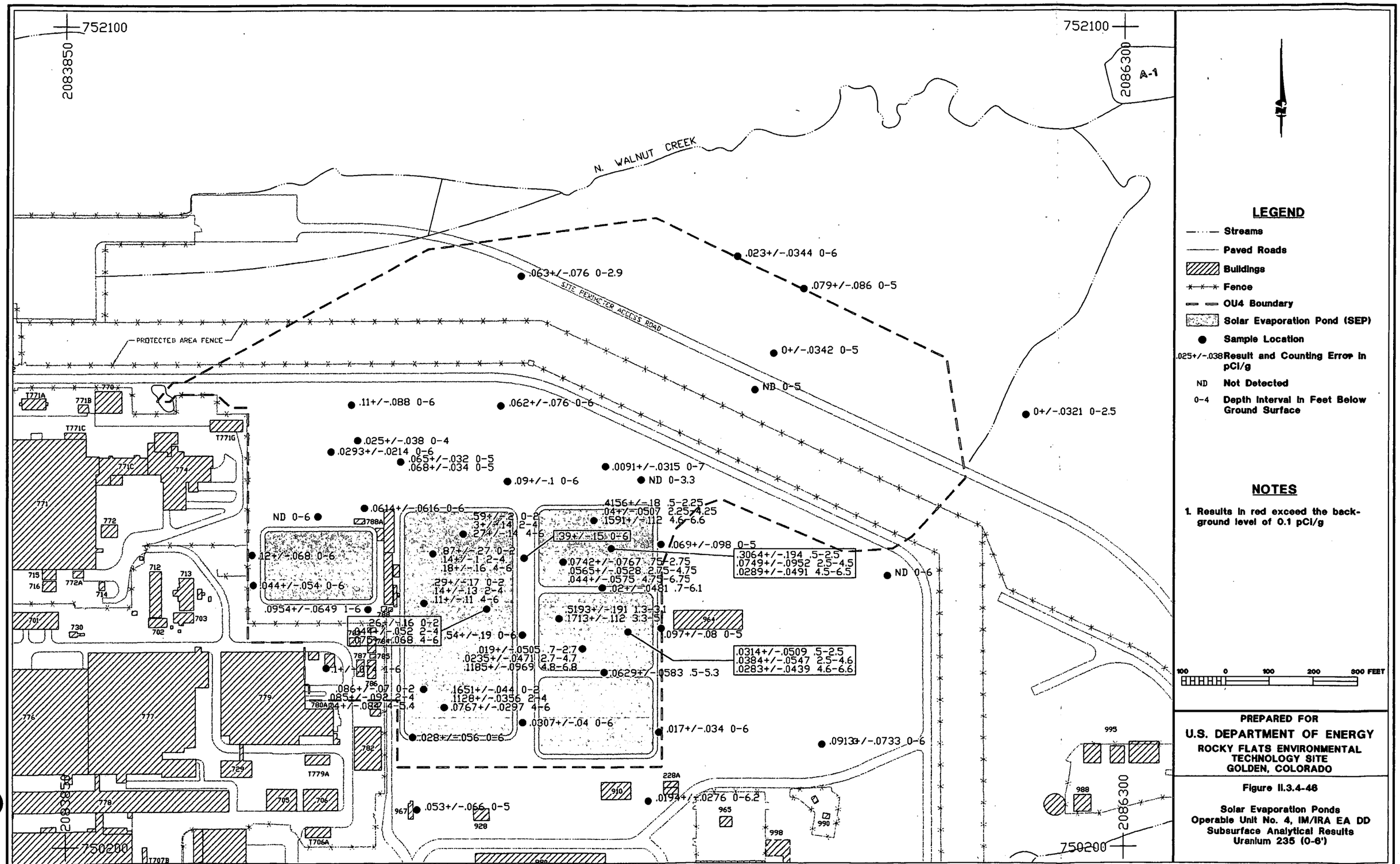

LEGEND

- Streams
- Paved Roads
- Buildings
- Fence
- OU4 Boundary
- Solar Evaporation Pond (SEP)
- Sample Location
- .025+/-.038 Result and Counting Error in pCi/g
- ND Not Detected
- 0-4 Depth Interval in Feet Below Ground Surface

NOTES

1. Results in red exceed the background level of 0.1 pCi/g

100 0 100 200 300 FEET

PREPARED FOR
U.S. DEPARTMENT OF ENERGY
ROCKY FLATS ENVIRONMENTAL TECHNOLOGY SITE
GOLDEN, COLORADO

Figure II.3.4-46

Solar Evaporation Ponds
Operable Unit No. 4, IM/IRA EA DD
Subsurface Analytical Results
Uranium 235 (0-6')

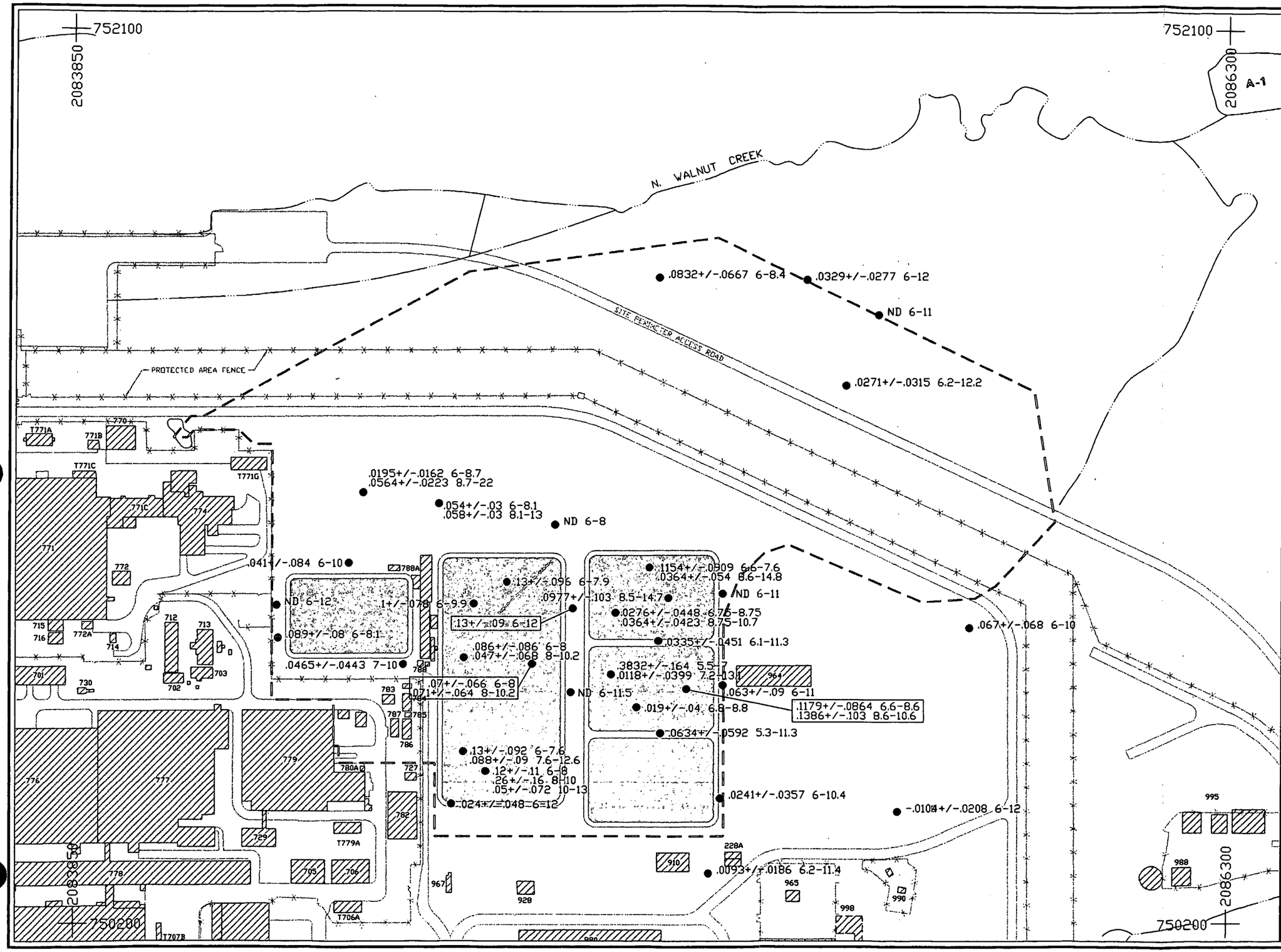

LEGEND

- Streams
- Paved Roads
- Buildings
- Fence
- OU4 Boundary
- Solar Evaporation Pond (SEP)
- Sample Location
- .019+/-.04 Result and Counting Error in pCi/g
- ND Not Detected
- 6.8-8.8 Depth Interval in Feet Below Ground Surface

NOTES

1. Results in red exceed the background level of 0.1 pCi/g

100 0 100 200 600 FEET

PREPARED FOR

U.S. DEPARTMENT OF ENERGY

ROCKY FLATS ENVIRONMENTAL TECHNOLOGY SITE
GOLDEN, COLORADO

Figure II.3.4-47

Solar Evaporation Ponds
Operable Unit No. 4, IM/IRA EA DD
Subsurface Analytical Results
Uranium 235 (6-12')

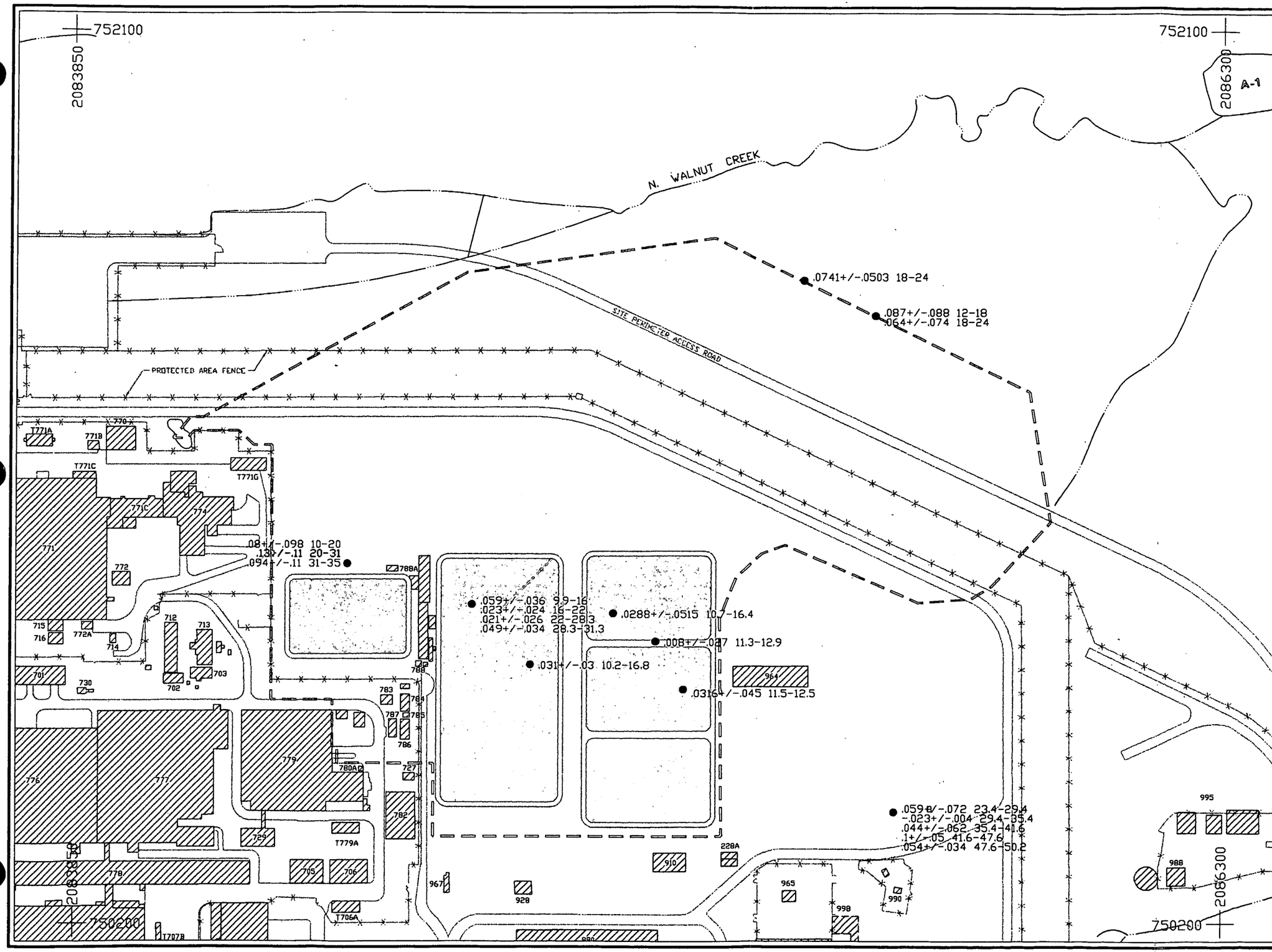

LEGEND

- Streams
- Paved Roads
- Buildings
- Fence
- OU4 Boundary
- Solar Evaporation Pond (SEP)
- Sample Location
- .087+/-.088 Result and Counting Error in pCi/g
- ND Not Detected
- 12-18 Depth Interval in Feet Below Ground Surface

NOTES

1. Results in red exceed the background level of 0.1 pCi/g

100 0 100 200 300 FEET

PREPARED FOR
U.S. DEPARTMENT OF ENERGY
ROCKY FLATS ENVIRONMENTAL TECHNOLOGY SITE
GOLDEN, COLORADO

Figure II.3.4-48

Solar Evaporation Ponds Operable Unit No. 4, IM/IRA EA DD Subsurface Analytical Results Uranium 235 (> 12')

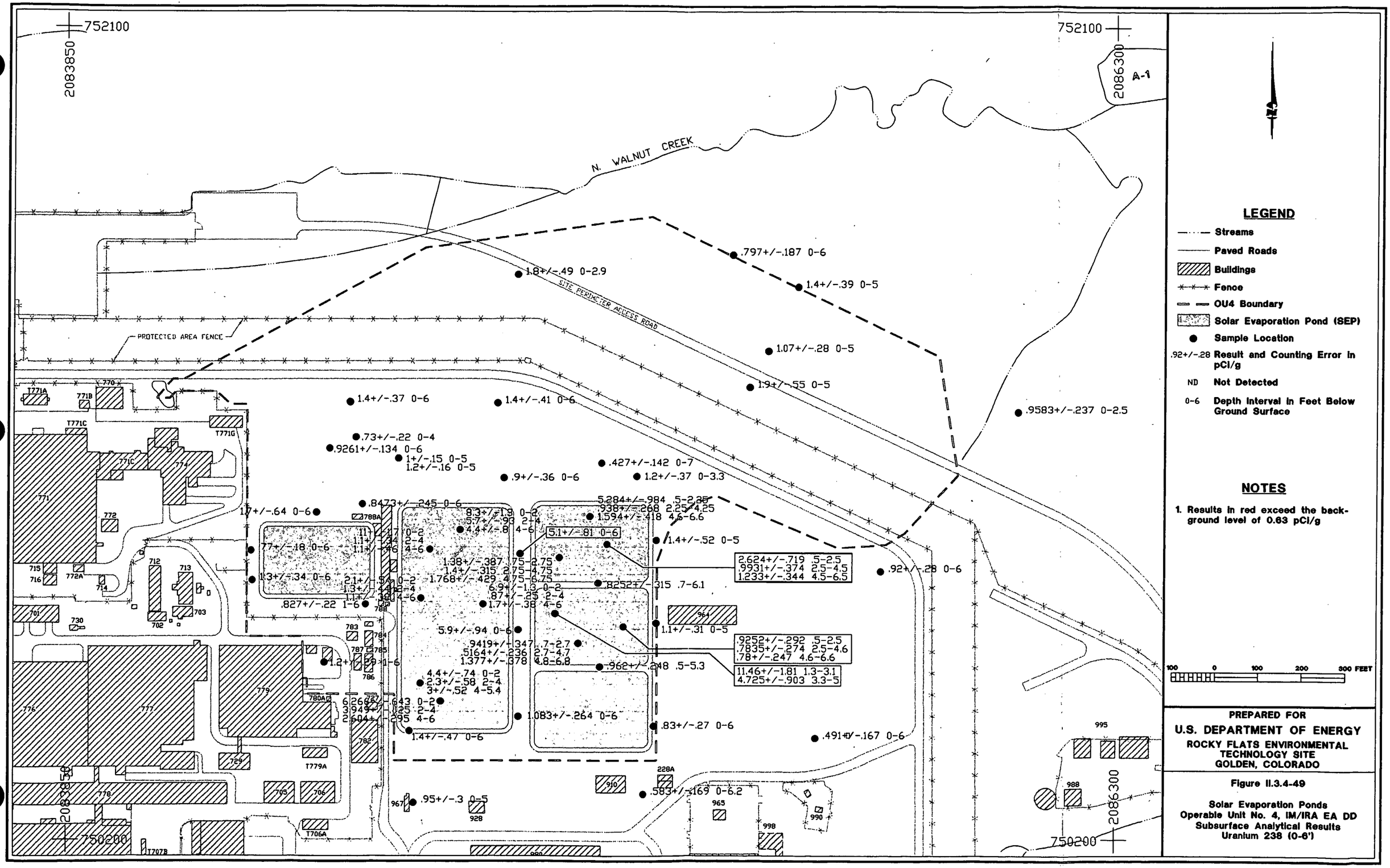

752100
2083850
2086300
A-1
N. WALNUT CREEK
SITE PERIMETER ACCESS ROAD
PROTECTED AREA FENCE
.797+/-.187 0-6
1.8+/-.49 0-2.9
1.4+/-.39 0-5
1.07+/-.28 0-5
1.9+/-.55 0-5
.9583+/-.237 0-2.5
1.4+/-.37 0-6
1.4+/-.41 0-6
.73+/-.22 0-4
.9261+/-.134 0-6
1+/-.15 0-5
1.2+/-.16 0-5
.427+/-.142 0-7
.9+/-.36 0-6
1.2+/-.37 0-3.3
.8473+/-.245 0-6
1.7+/-.64 0-6
5.284+/-.984 .5-2.25
.938+/-.268 2.25-4.25
1.594+/-.418 4.6-6.6
5.1+/-.81 0-6
1.4+/-.52 0-5
2.624+/-.719 .5-2.5
.9931+/-.374 2.5-4.5
1.233+/-.344 4.5-6.5
.92+/-.28 0-6
.8252+/-.315 .7-6.1
1.1+/-.31 0-5
.9252+/-.292 .5-2.5
.7835+/-.274 2.5-4.6
.78+/-.247 4.6-6.6
11.46+/-1.81 1.3-3.1
4.725+/-.903 3.3-5
.962+/-.248 .5-5.3
.827+/-.22 1-6
5.9+/-.94 0-6
.9419+/-.347 .7-2.7
.5164+/-.236 2.7-4.7
1.377+/-.378 4.8-6.8
4.4+/-.74 0-2
2.3+/-.58 2-4
3+/-.52 4-5.4
1.083+/-.264 0-6
.83+/-.27 0-6
1.4+/-.47 0-6
.491+/-.167 0-6
.583+/-.169 0-6.2
.95+/-.3 0-5
750200
LEGEND
Streams
Paved Roads
Buildings
Fence
OU4 Boundary
Solar Evaporation Pond (SEP)
Sample Location
.92+/-.28 Result and Counting Error in pCi/g
ND Not Detected
0-6 Depth Interval in Feet Below Ground Surface
NOTES
1. Results in red exceed the background level of 0.63 pCi/g
100 0 100 200 300 FEET
PREPARED FOR
U.S. DEPARTMENT OF ENERGY
ROCKY FLATS ENVIRONMENTAL TECHNOLOGY SITE
GOLDEN, COLORADO
Figure II.3.4-49
Solar Evaporation Ponds
Operable Unit No. 4, IM/IRA EA DD
Subsurface Analytical Results
Uranium 238 (0-6')

1951 Surface Topography

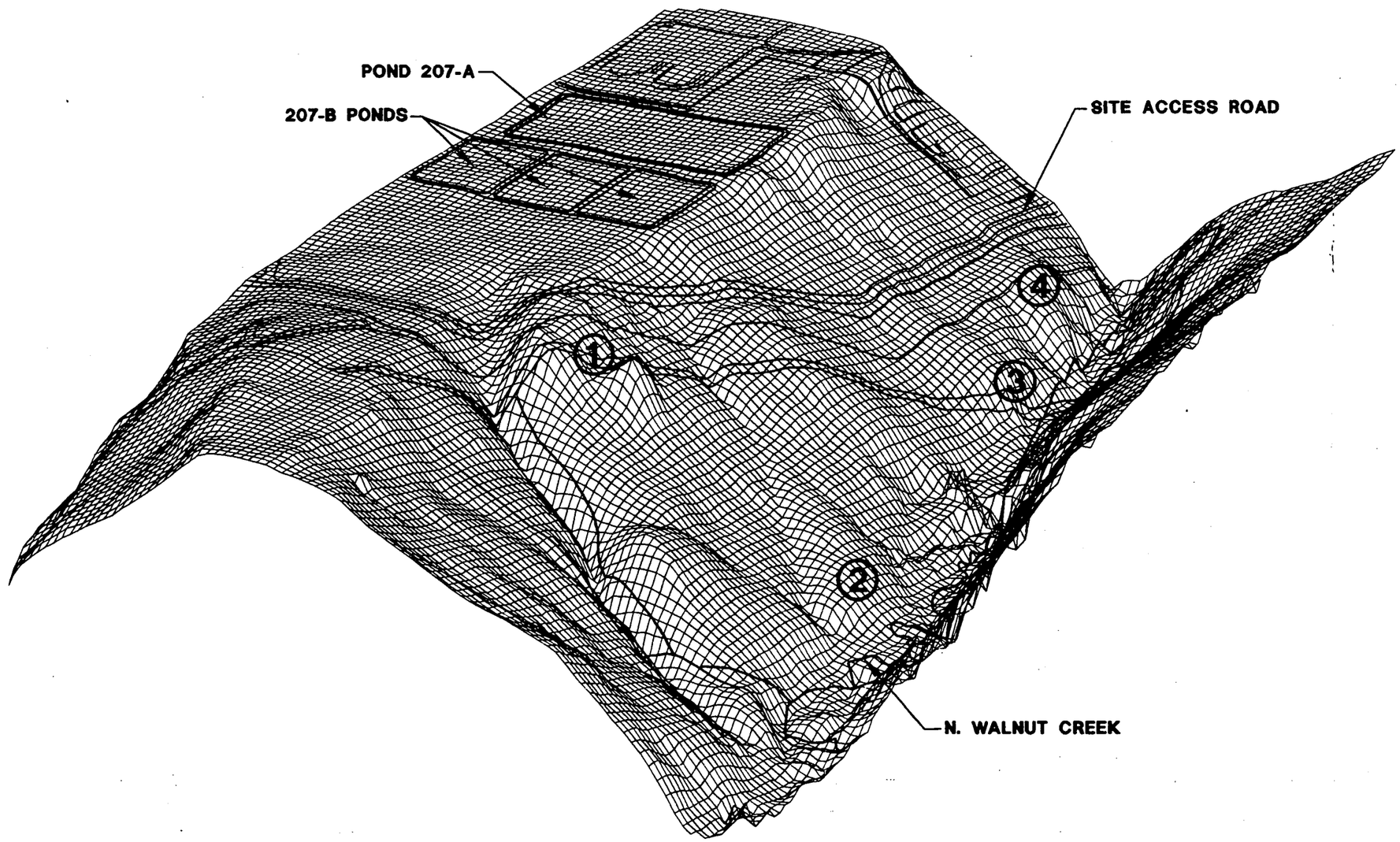

Note: Pond Outlines and Other Cultural Features Shown For Comparative Purposes.

LEGEND:

Inferred Slump Block Locations

100 0 100 200 300 FEET

Note: Vertical Exaggeration 5X

PREPARED FOR
U.S. DEPARTMENT OF ENERGY
ROCKY FLATS ENVIRONMENTAL TECHNOLOGY SITE
GOLDEN, COLORADO

Figure II.3.5-2

Solar Evaporation Ponds
Operable Unit No. 4, IM/IRA EA DD
1951 Surface Topography
OU4 Area

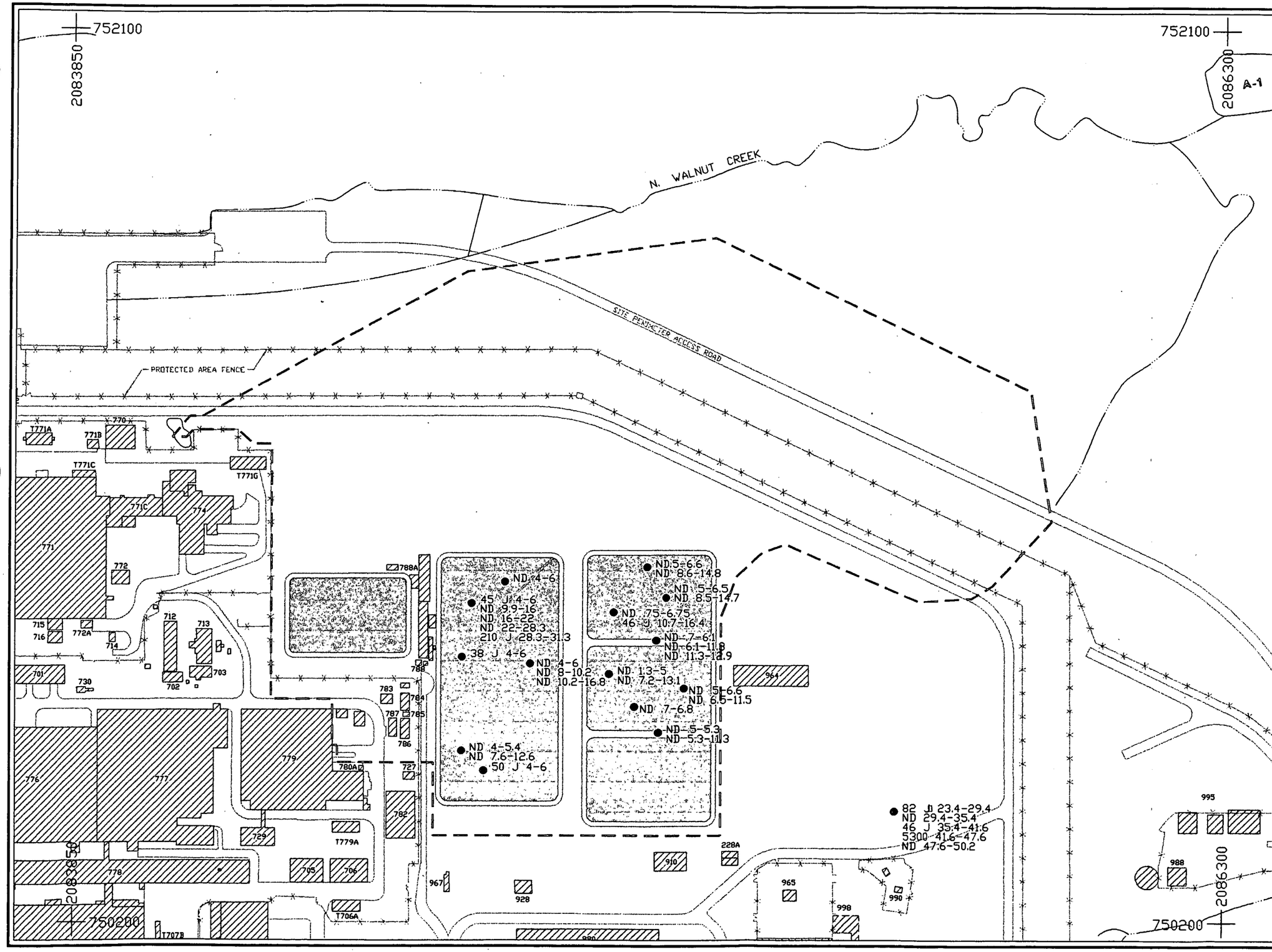

LEGEND

- Streams
- Paved Roads
- Buildings
- Fence
- OU4 Boundary
- Solar Evaporation Pond (SEP)
- ● Sample Location
- 5300 Results in ug/kg
- ND Not Detected
- 41.6-47.6 Depth Interval in Feet Below Ground Surface

NOTES

1. There are no background data for this constituent
2. Results in red are above the CRQL
3. Results in black are qualified with a "J" and are estimated values below the CRQL
4. This map represents all results for all depth intervals

100 0 100 200 300 FEET

PREPARED FOR

U.S. DEPARTMENT OF ENERGY

ROCKY FLATS ENVIRONMENTAL TECHNOLOGY SITE
GOLDEN, COLORADO

Figure II.3.4-61

Solar Evaporation Ponds
Operable Unit No. 4, IM/IRA EA DD
Subsurface Analytical Results
Bis(2-ethylhexyl)phthalate

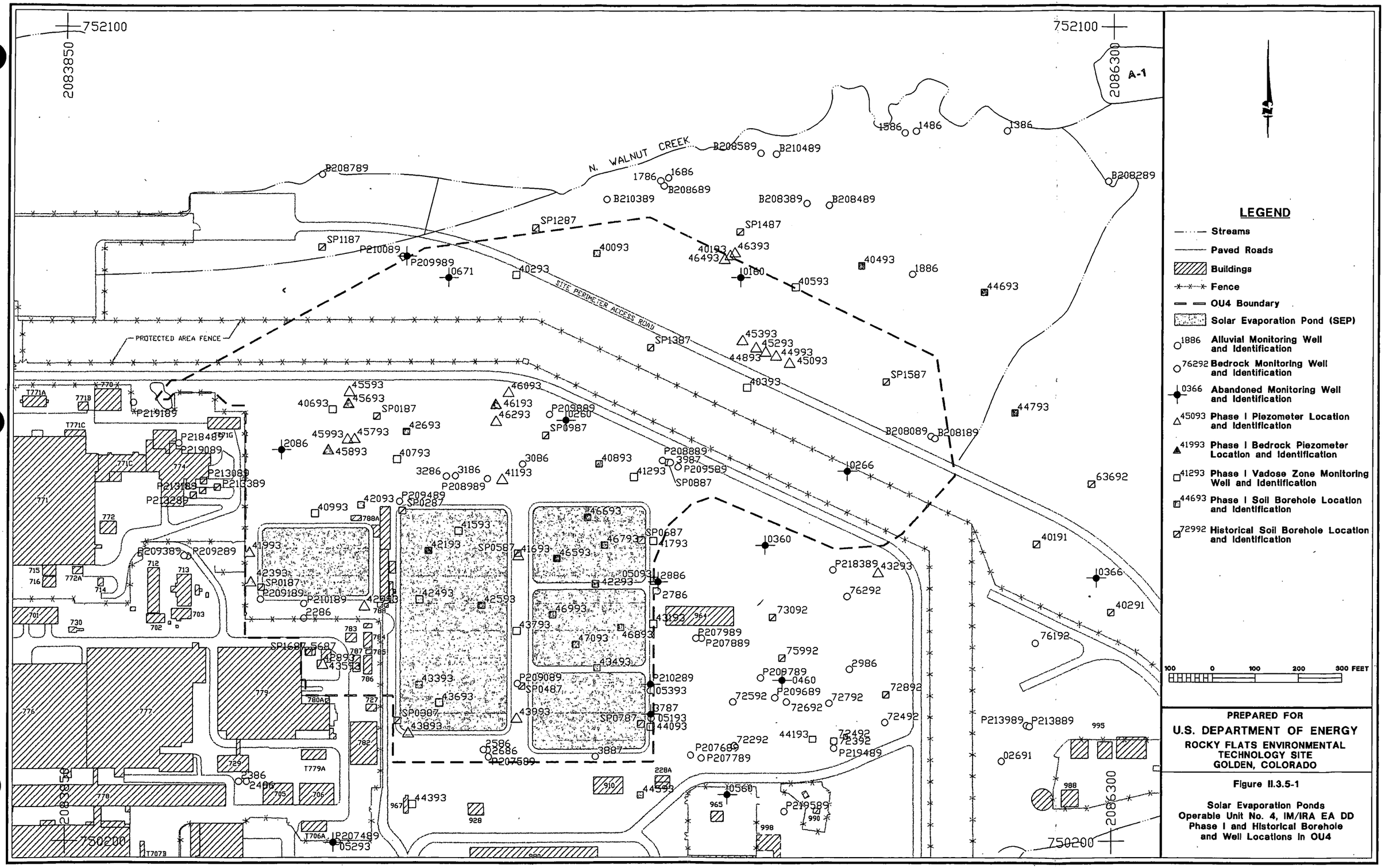
752100
2083850
2086300
A-1
N. WALNUT CREEK
SITE PERIMETER ACCESS ROAD
PROTECTED AREA FENCE
750200
LEGEND
Streams
Paved Roads
Buildings
Fence
OU4 Boundary
Solar Evaporation Pond (SEP)
1886 Alluvial Monitoring Well and Identification
76292 Bedrock Monitoring Well and Identification
0366 Abandoned Monitoring Well and Identification
45093 Phase I Piezometer Location and Identification
41993 Phase I Bedrock Piezometer Location and Identification
41293 Phase I Vadose Zone Monitoring Well and Identification
44693 Phase I Soil Borehole Location and Identification
72992 Historical Soil Borehole Location and Identification
100 0 100 200 300 FEET
PREPARED FOR
U.S. DEPARTMENT OF ENERGY
ROCKY FLATS ENVIRONMENTAL TECHNOLOGY SITE
GOLDEN, COLORADO
Figure II.3.5-1
Solar Evaporation Ponds
Operable Unit No. 4, IM/IRA EA DD
Phase I and Historical Borehole and Well Locations in OU4

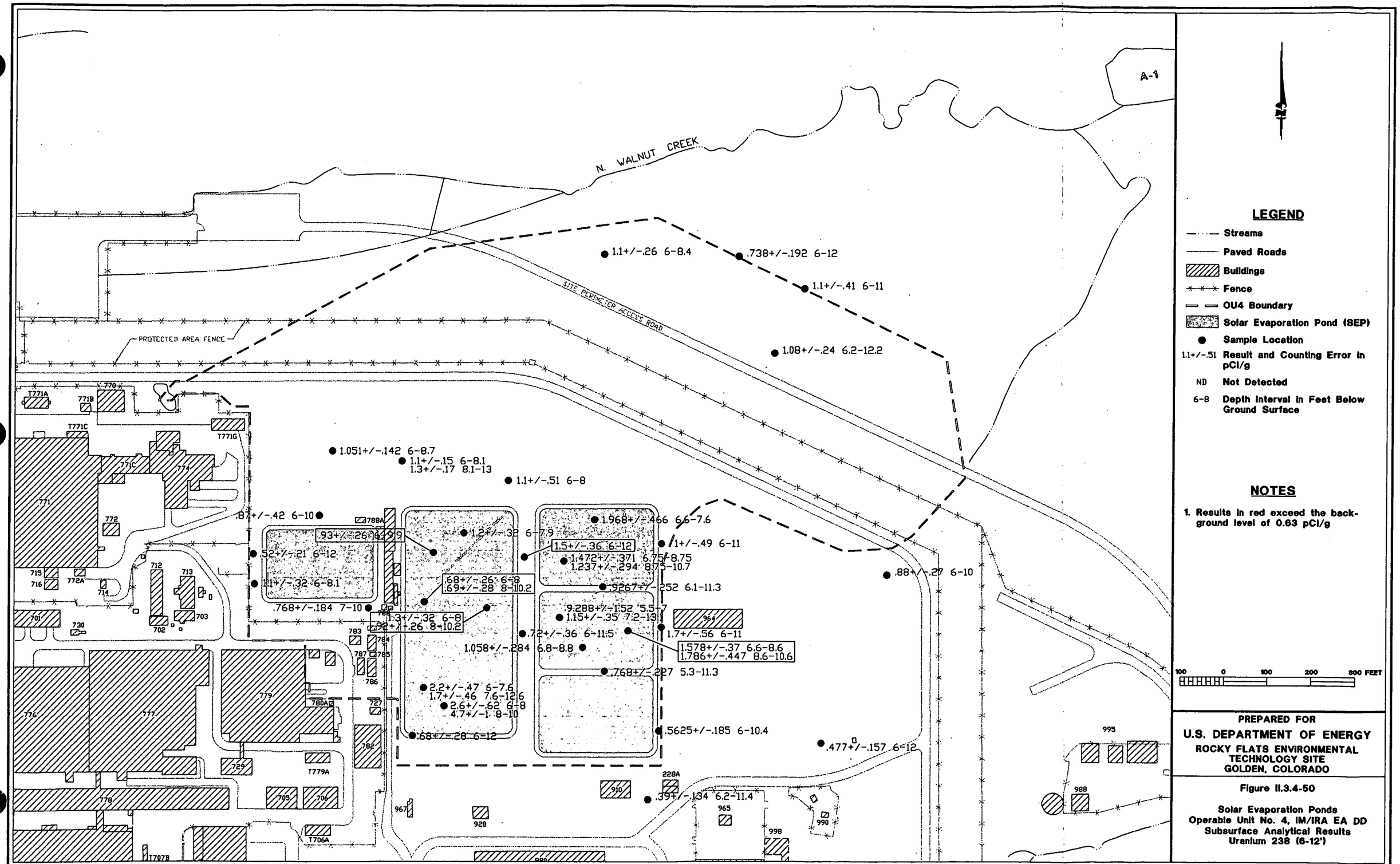

LEGEND

- Streams
- Paved Roads
- Buildings
- Fence
- OU4 Boundary
- Solar Evaporation Pond (SEP)
- Sample Location
- 1.1+/-.51 Result and Counting Error in pCi/g
- ND Not Detected
- 6-8 Depth Interval in Feet Below Ground Surface

NOTES

1. Results in red exceed the background level of 0.63 pCi/g

100 0 100 200 300 FEET

PREPARED FOR
U.S. DEPARTMENT OF ENERGY
ROCKY FLATS ENVIRONMENTAL TECHNOLOGY SITE
GOLDEN, COLORADO

Figure II.3.4-50

Solar Evaporation Ponds
Operable Unit No. 4, IM/IRA EA DD
Subsurface Analytical Results
Uranium 238 (6-12')

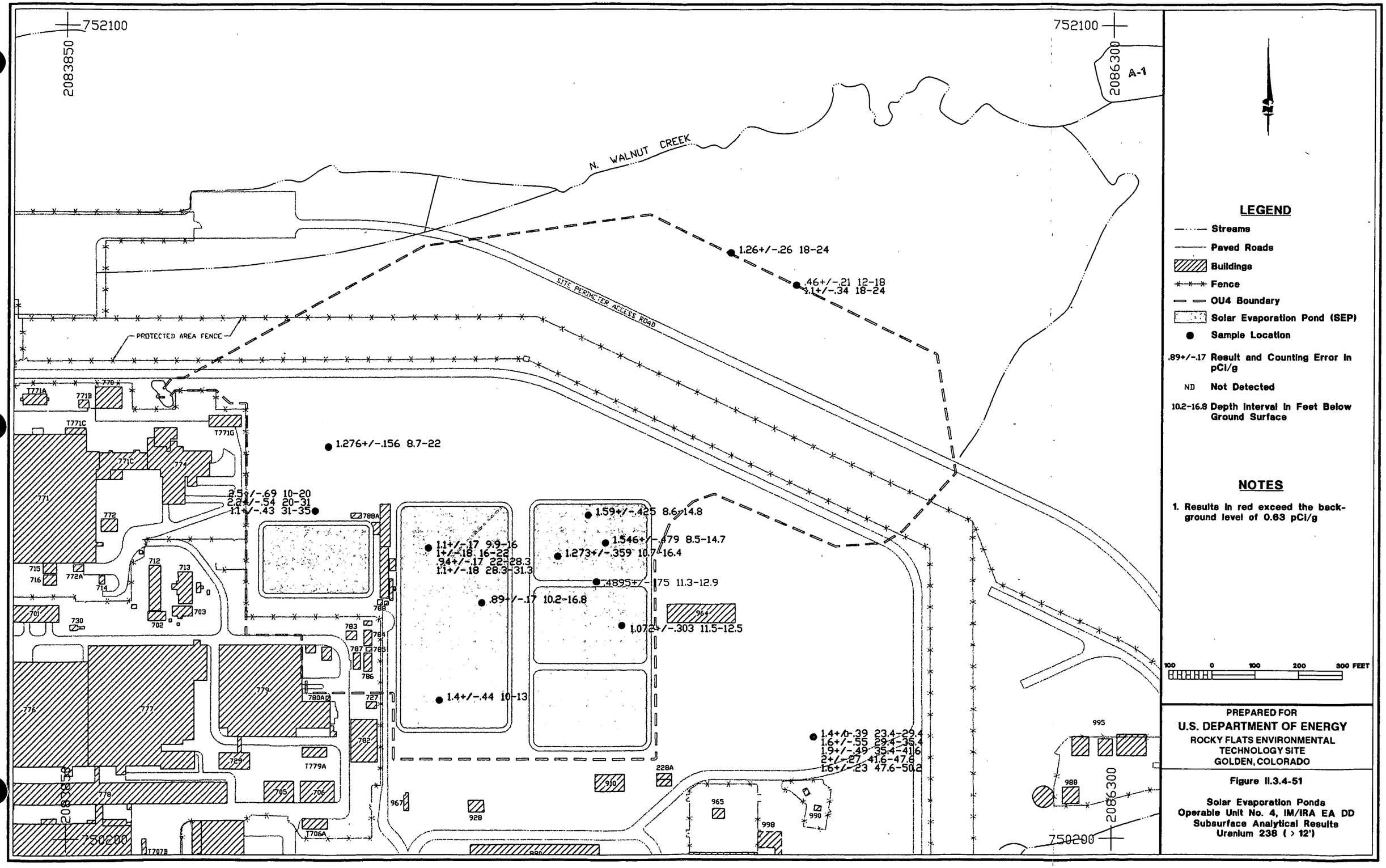
752100
2083850
752100
2086300
A-1
N. WALNUT CREEK
SITE PERIMETER ACCESS ROAD
PROTECTED AREA FENCE
1.26+/-.26 18-24
.46+/-.21 12-18
1.1+/-.34 18-24
1.276+/-.156 8.7-22
2.5+/-.69 10-20
2.2+/-.54 20-31
1.1+/-.43 31-35
1.59+/-.425 8.6-14.8
1.546+/-.479 8.5-14.7
1.1+/-.17 9.9-16
1+/-.18 16-22
.94+/-.17 22-28.3
1.1+/-.18 28.3-31.3
1.273+/-.359 10.7-16.4
.4895+/-.175 11.3-12.9
.89+/-.17 10.2-16.8
1.072+/-.303 11.5-12.5
1.4+/-.44 10-13
1.4+/-.39 23.4-29.4
1.6+/-.55 29.4-35.4
1.9+/-.49 35.4-41.6
2+/-.27 41.6-47.6
1.6+/-.23 47.6-50.2
771
771A
771B
770
771C
771G
774
772
772A
715
716
714
712
713
703
702
701
730
788A
788
783
784
787
785
786
779
780A
727
782
789
T779A
776
777
778
705
706
T706A
T707B
967
928
910
228A
965
998
990
988
995
964
750200
2083850
2086300
LEGEND
Streams
Paved Roads
Buildings
Fence
OU4 Boundary
Solar Evaporation Pond (SEP)
Sample Location
.89+/-.17 Result and Counting Error in pCi/g
ND Not Detected
10.2-16.8 Depth Interval in Feet Below Ground Surface
NOTES
1. Results in red exceed the background level of 0.63 pCi/g
100 0 100 200 300 FEET
PREPARED FOR
U.S. DEPARTMENT OF ENERGY
ROCKY FLATS ENVIRONMENTAL TECHNOLOGY SITE
GOLDEN, COLORADO
Figure II.3.4-51
Solar Evaporation Ponds
Operable Unit No. 4, IM/IRA EA DD
Subsurface Analytical Results
Uranium 238 (> 12')

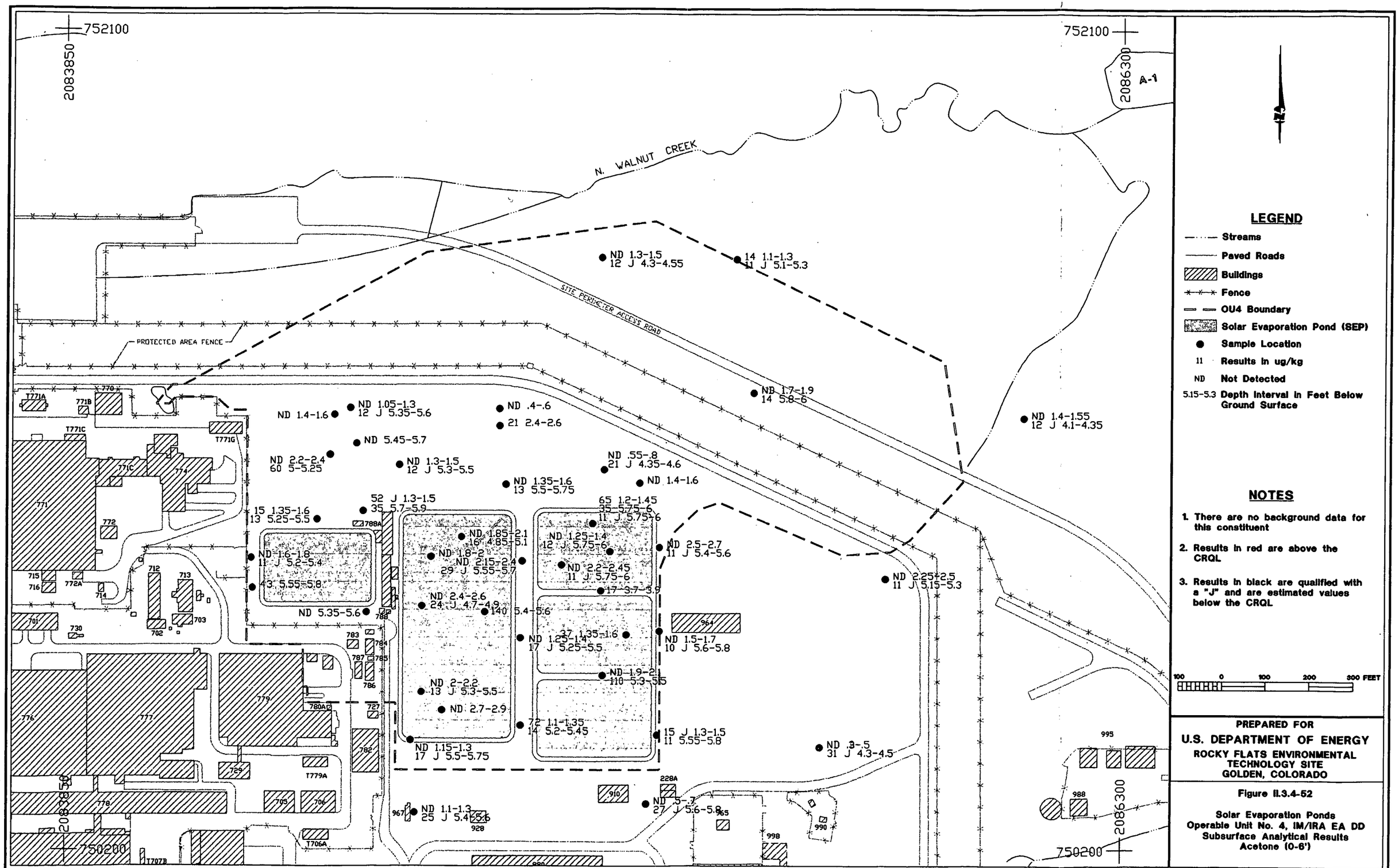

LEGEND

- Streams
- Paved Roads
- Buildings
- Fence
- OU4 Boundary
- Solar Evaporation Pond (SEP)
- ● Sample Location
- 11 Results in ug/kg
- ND Not Detected
- 5.15-5.3 Depth Interval in Feet Below Ground Surface

NOTES

1. There are no background data for this constituent
2. Results in red are above the CRQL
3. Results in black are qualified with a "J" and are estimated values below the CRQL

100 0 100 200 300 FEET

PREPARED FOR

U.S. DEPARTMENT OF ENERGY

ROCKY FLATS ENVIRONMENTAL TECHNOLOGY SITE
GOLDEN, COLORADO

Figure II.3.4-52

Solar Evaporation Ponds
Operable Unit No. 4, IM/IRA EA DD
Subsurface Analytical Results
Acetone (0-6')

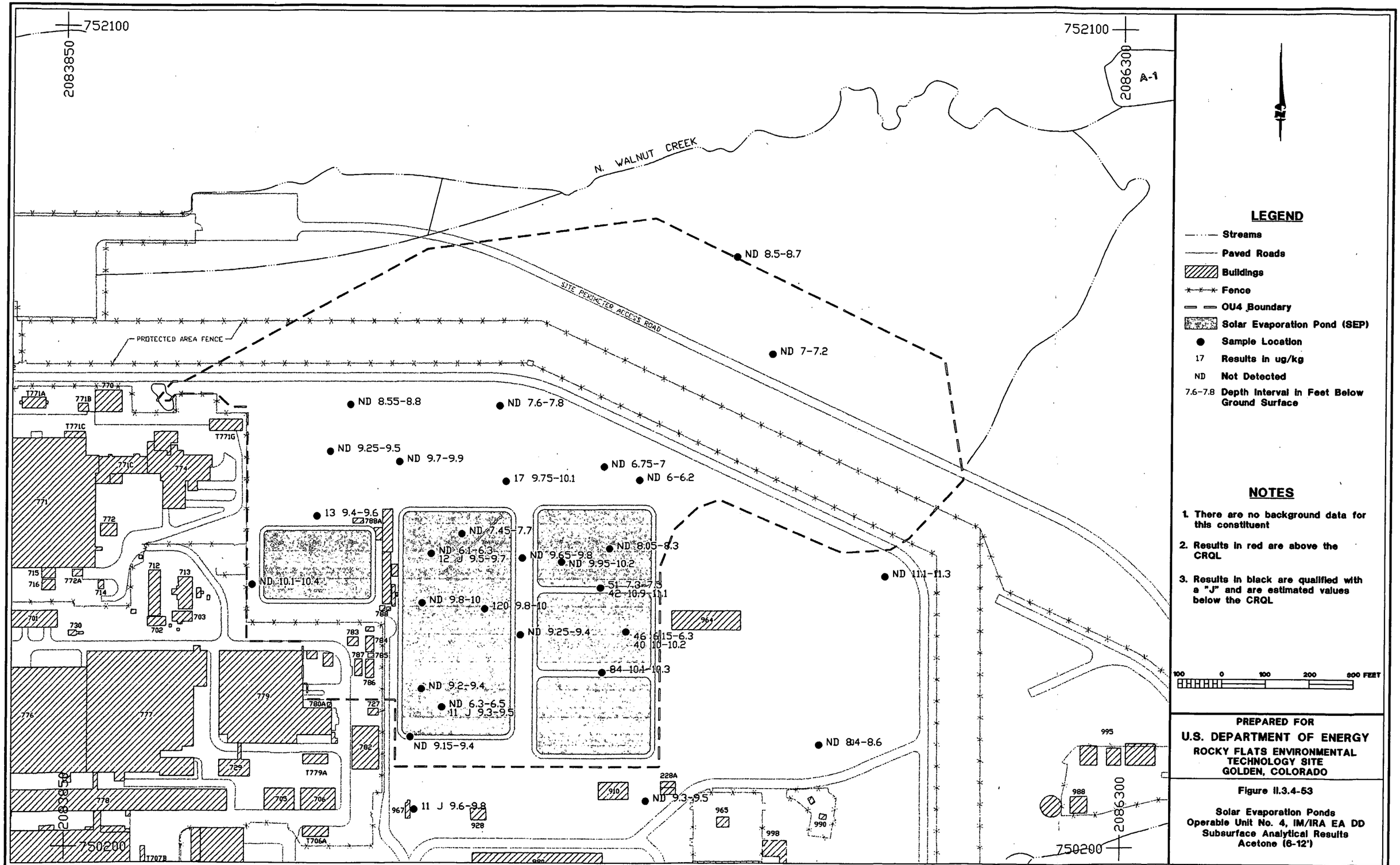

LEGEND

- Streams
- Paved Roads
- Buildings
- Fence
- OU4 Boundary
- Solar Evaporation Pond (SEP)
- ● Sample Location
- 17 Results in ug/kg
- ND Not Detected
- 7.6-7.8 Depth Interval in Feet Below Ground Surface

NOTES

1. There are no background data for this constituent
2. Results in red are above the CRQL
3. Results in black are qualified with a "J" and are estimated values below the CRQL

100 0 100 200 800 FEET

PREPARED FOR
U.S. DEPARTMENT OF ENERGY
ROCKY FLATS ENVIRONMENTAL TECHNOLOGY SITE
GOLDEN, COLORADO

Figure II.3.4-53

Solar Evaporation Ponds
Operable Unit No. 4, IM/IRA EA DD
Subsurface Analytical Results
Acetone (6-12')

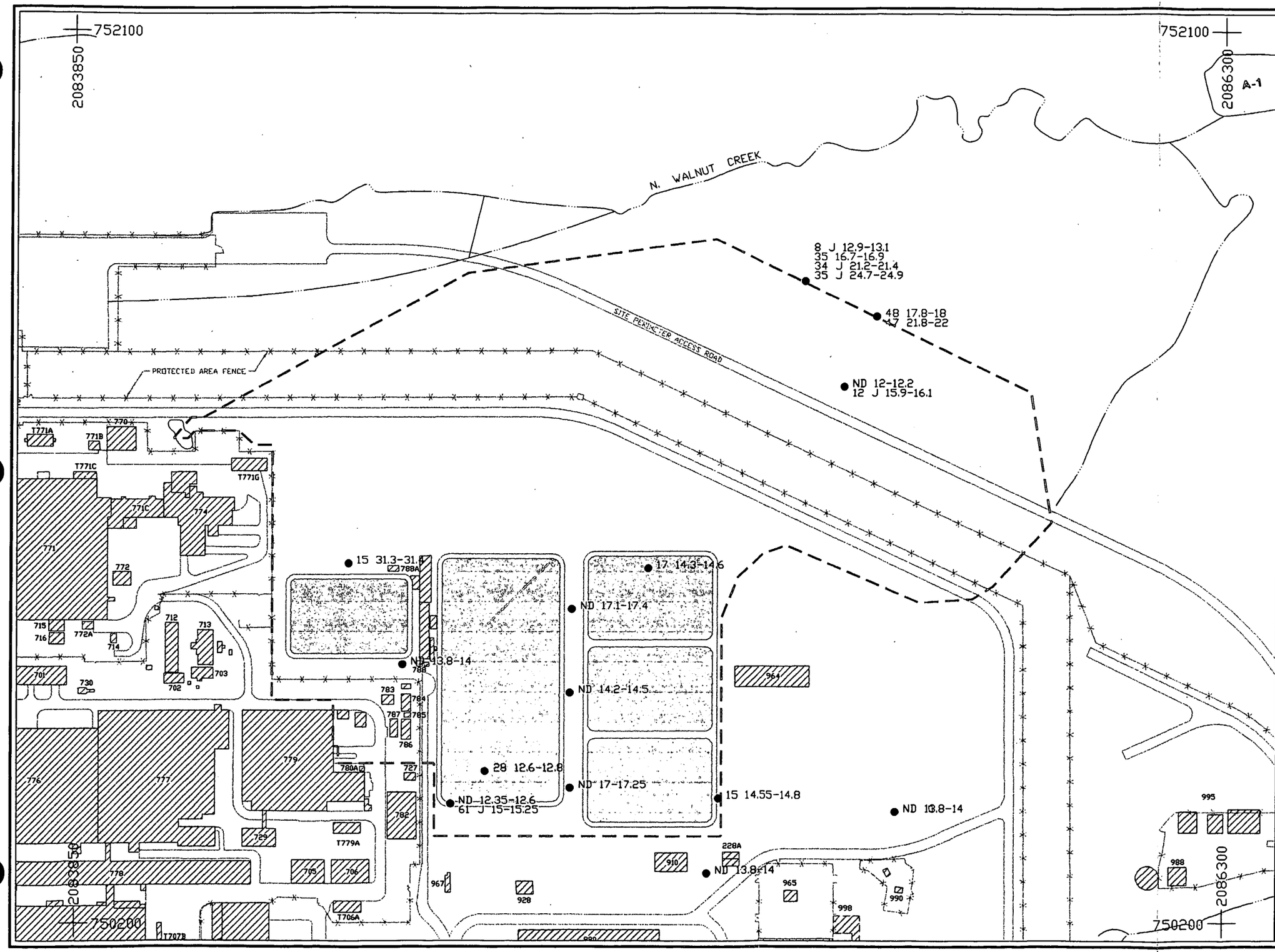

LEGEND

- Streams
- Paved Roads
- Buildings
- Fence
- OU4 Boundary
- Solar Evaporation Pond (SEP)
- ● Sample Location
- 17 Results in ug/kg
- ND Not Detected
- 17.1-17.4 Depth Interval in Feet Below Ground Surface

NOTES

1. There are no background data for this constituent
2. Results in red are above the CRQL
3. Results in black are qualified with a "J" and are estimated values below the CRQL

100 0 100 200 300 FEET

PREPARED FOR

U.S. DEPARTMENT OF ENERGY

ROCKY FLATS ENVIRONMENTAL TECHNOLOGY SITE
GOLDEN, COLORADO

Figure II.3.4-54

Solar Evaporation Ponds
Operable Unit No. 4, IM/IRA EA DD
Subsurface Analytical Results
Acetone (> 12')

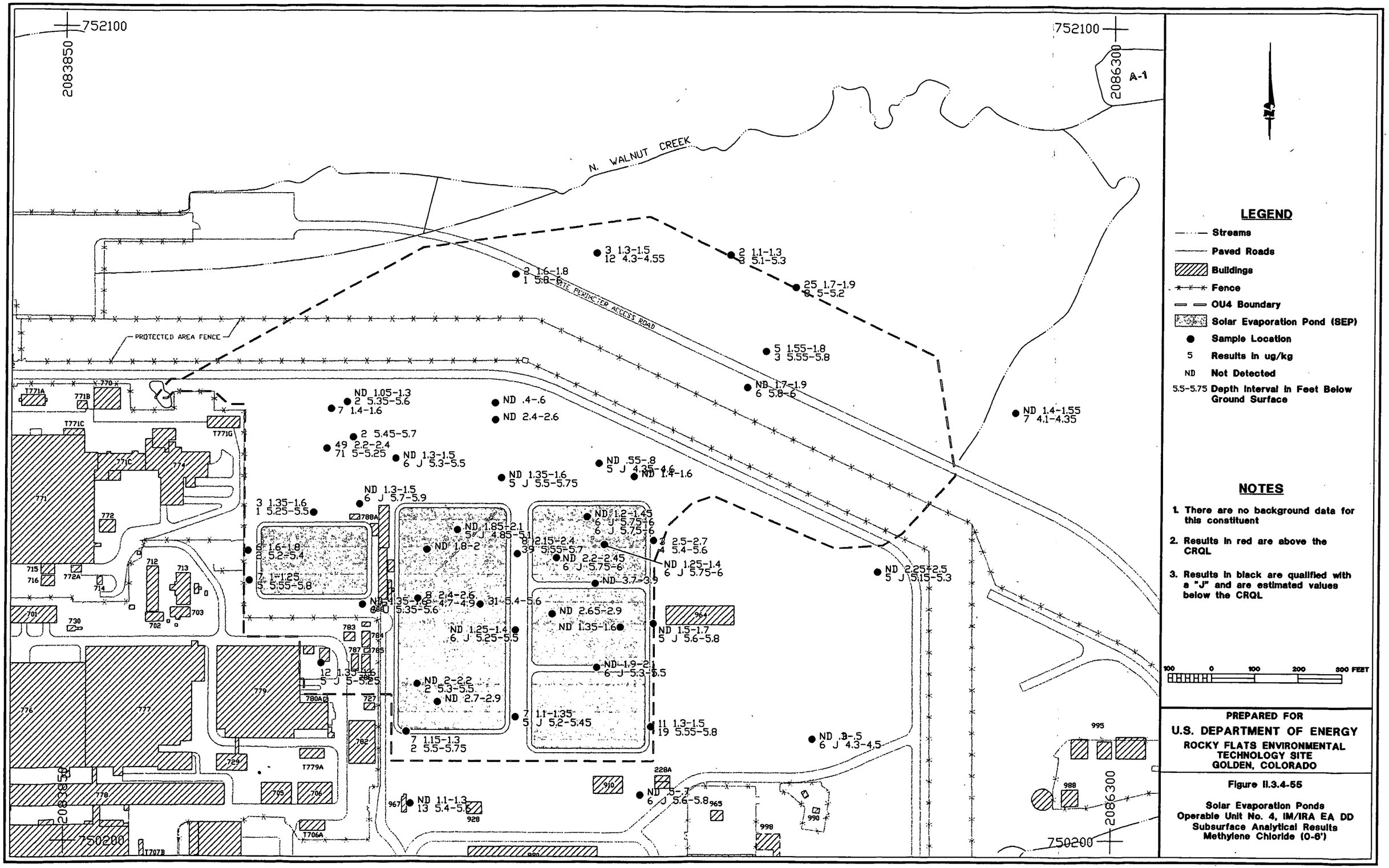

LEGEND

- Streams
- Paved Roads
- Buildings
- Fence
- OU4 Boundary
- Solar Evaporation Pond (SEP)
- ● Sample Location
- 5 Results in ug/kg
- ND Not Detected
- 5.5-5.75 Depth Interval in Feet Below Ground Surface

NOTES

1. There are no background data for this constituent
2. Results in red are above the CRQL
3. Results in black are qualified with a "J" and are estimated values below the CRQL

100 0 100 200 300 FEET

PREPARED FOR
U.S. DEPARTMENT OF ENERGY
ROCKY FLATS ENVIRONMENTAL TECHNOLOGY SITE
GOLDEN, COLORADO

Figure II.3.4-55

Solar Evaporation Ponds
Operable Unit No. 4, IM/IRA EA DD
Subsurface Analytical Results
Methylene Chloride (0-6')

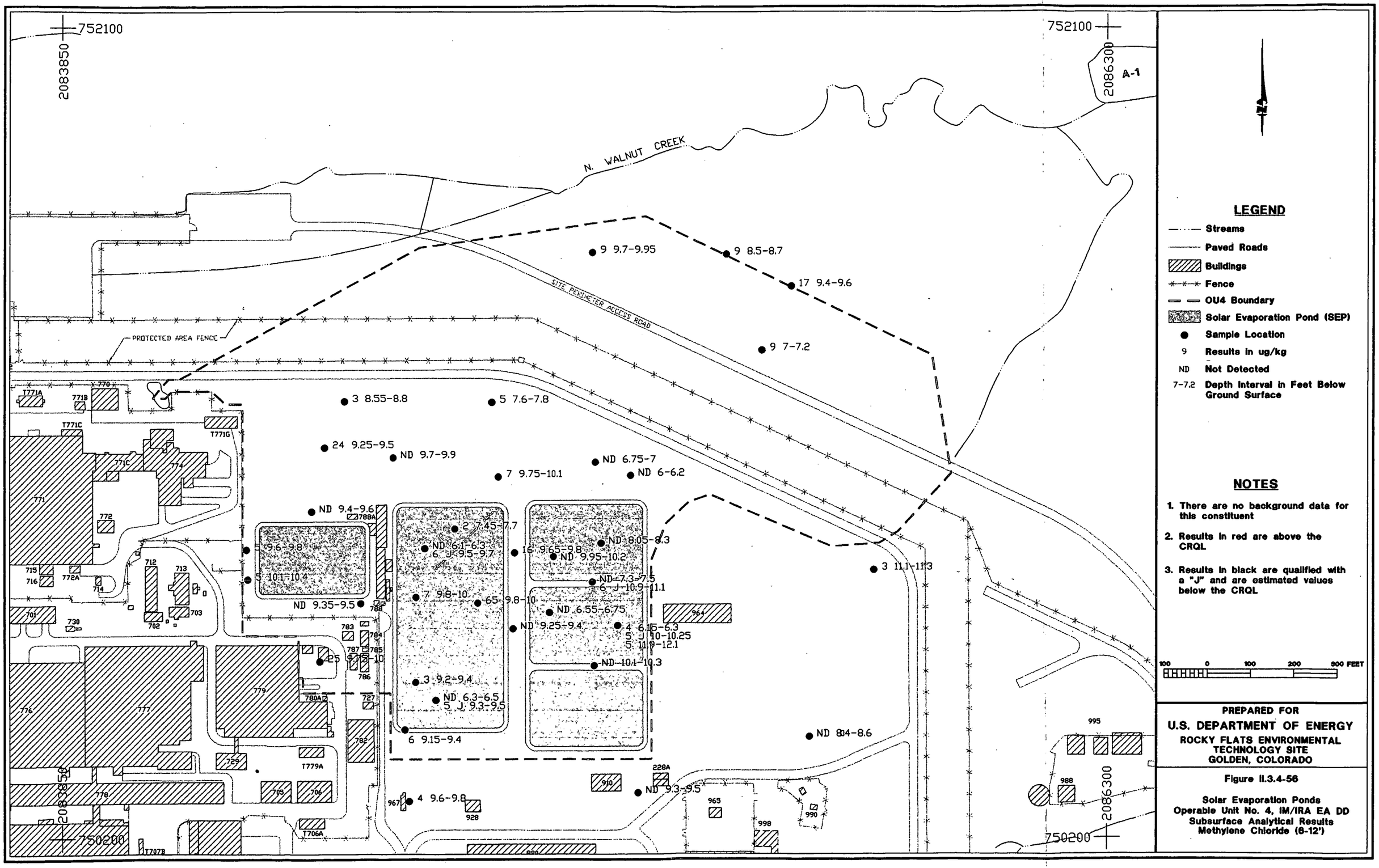

LEGEND

- Streams
- Paved Roads
- Buildings
- Fence
- OU4 Boundary
- Solar Evaporation Pond (SEP)
- ● Sample Location
- 9 Results in ug/kg
- ND Not Detected
- 7-7.2 Depth Interval in Feet Below Ground Surface

NOTES

1. There are no background data for this constituent
2. Results in red are above the CRQL
3. Results in black are qualified with a "J" and are estimated values below the CRQL

100 0 100 200 300 FEET

PREPARED FOR

U.S. DEPARTMENT OF ENERGY

ROCKY FLATS ENVIRONMENTAL TECHNOLOGY SITE
GOLDEN, COLORADO

Figure II.3.4-56

Solar Evaporation Ponds
Operable Unit No. 4, IM/IRA EA DD
Subsurface Analytical Results
Methylene Chloride (6-12')

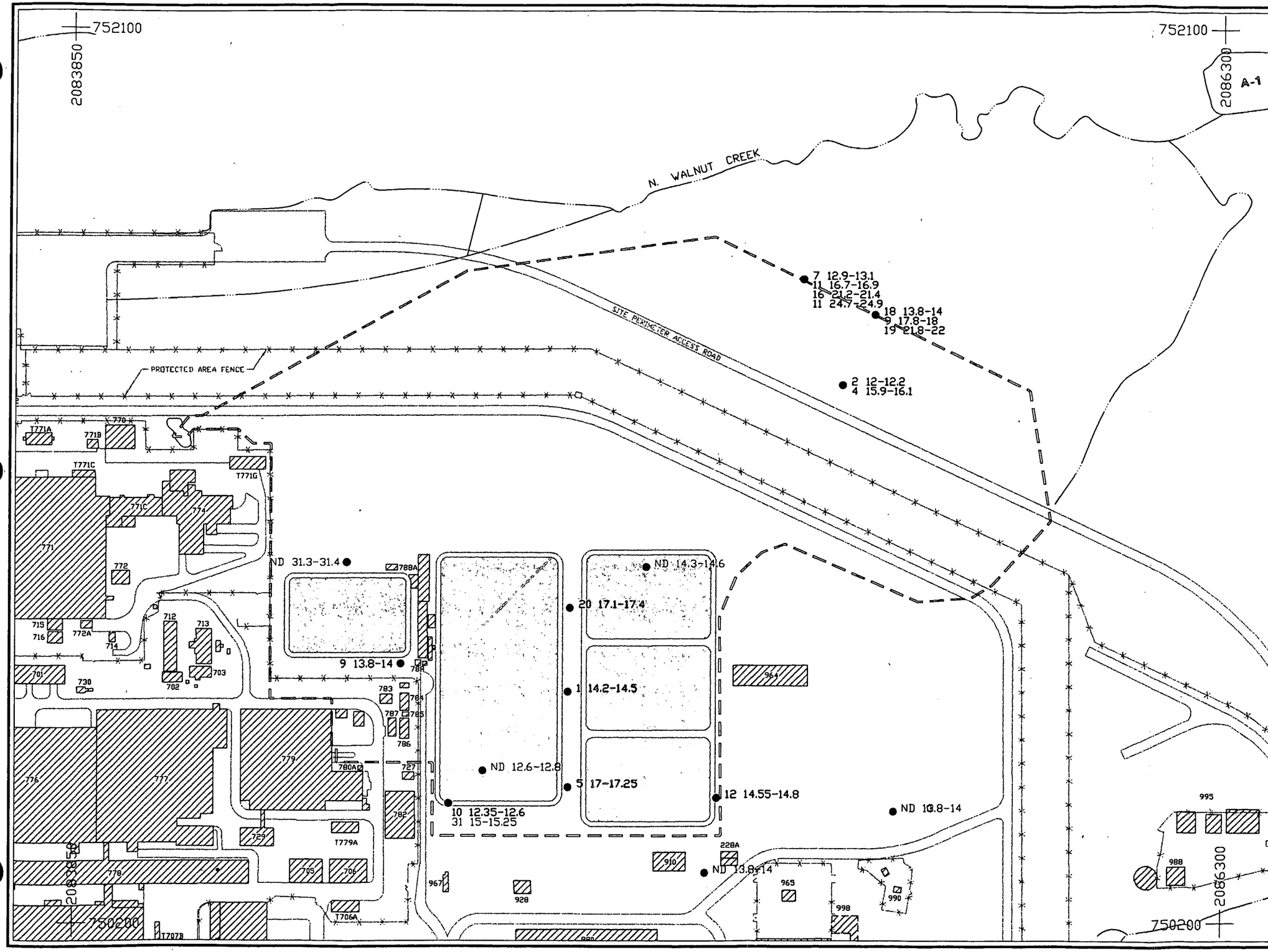

LEGEND

- Streams
- Paved Roads
- Buildings
- Fence
- OU4 Boundary
- Solar Evaporation Pond (SEP)
- ● Sample Location
- 2 Results in ug/kg
- ND Not Detected
- 12-12.2 Depth Interval in Feet Below Ground Surface

NOTES

1. There are no background data for this constituent
2. Results in red are above the CRQL

100 0 100 200 300 FEET

PREPARED FOR
U.S. DEPARTMENT OF ENERGY
ROCKY FLATS ENVIRONMENTAL TECHNOLOGY SITE
GOLDEN, COLORADO

Figure II.3.4-57

Solar Evaporation Ponds
Operable Unit No. 4, IM/IRA EA DD
Subsurface Analytical Results
Methylene Chloride (> 12')

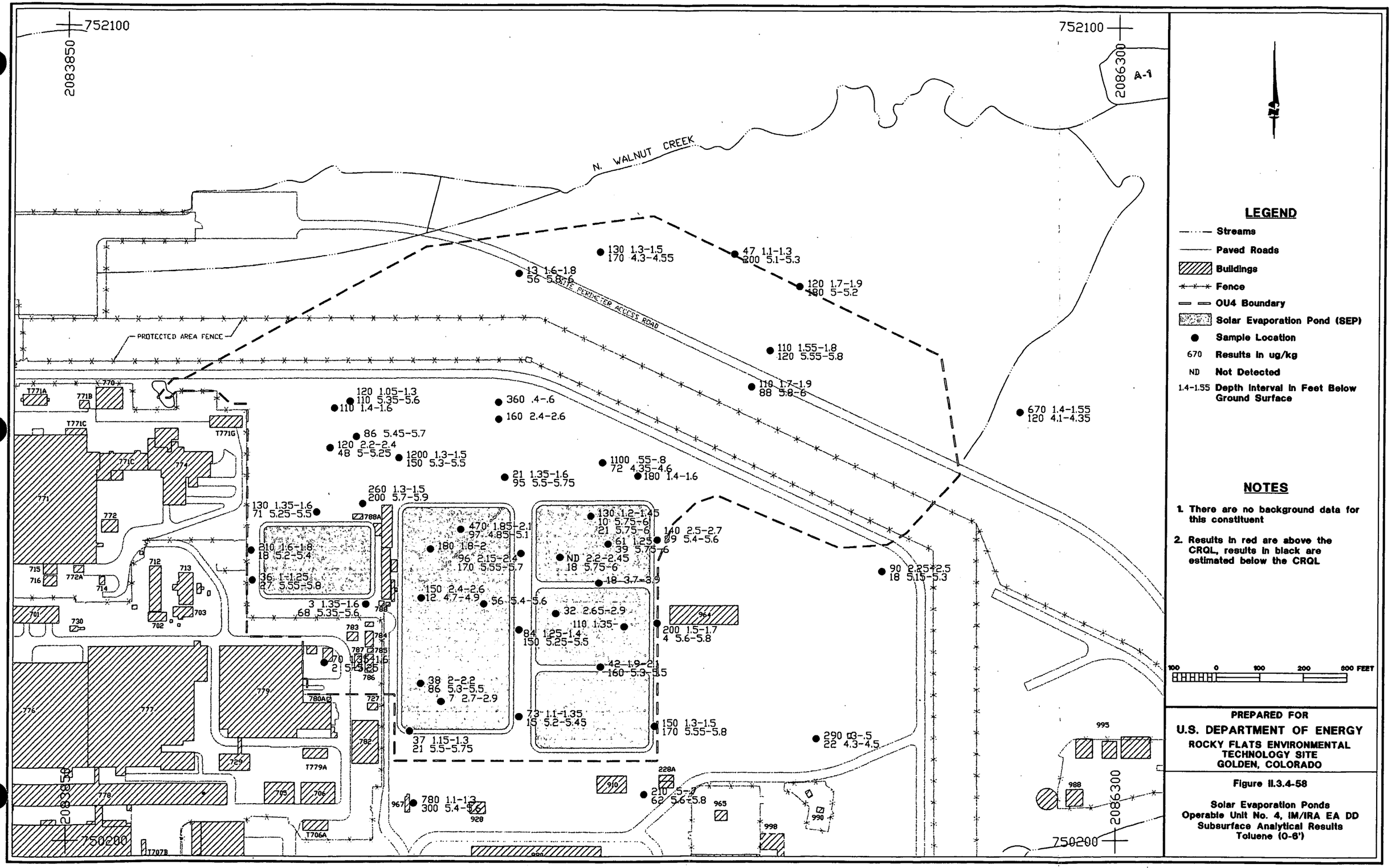

LEGEND

- Streams
- Paved Roads
- Buildings
- Fence
- OU4 Boundary
- Solar Evaporation Pond (SEP)
- ● Sample Location
- 670 Results in ug/kg
- ND Not Detected
- 1.4-1.55 Depth Interval in Feet Below Ground Surface

NOTES

1. There are no background data for this constituent
2. Results in red are above the CRQL, results in black are estimated below the CRQL

100 0 100 200 300 FEET

PREPARED FOR
U.S. DEPARTMENT OF ENERGY
ROCKY FLATS ENVIRONMENTAL TECHNOLOGY SITE
GOLDEN, COLORADO

Figure II.3.4-58

Solar Evaporation Ponds
Operable Unit No. 4, IM/IRA EA DD
Subsurface Analytical Results
Toluene (0-6')

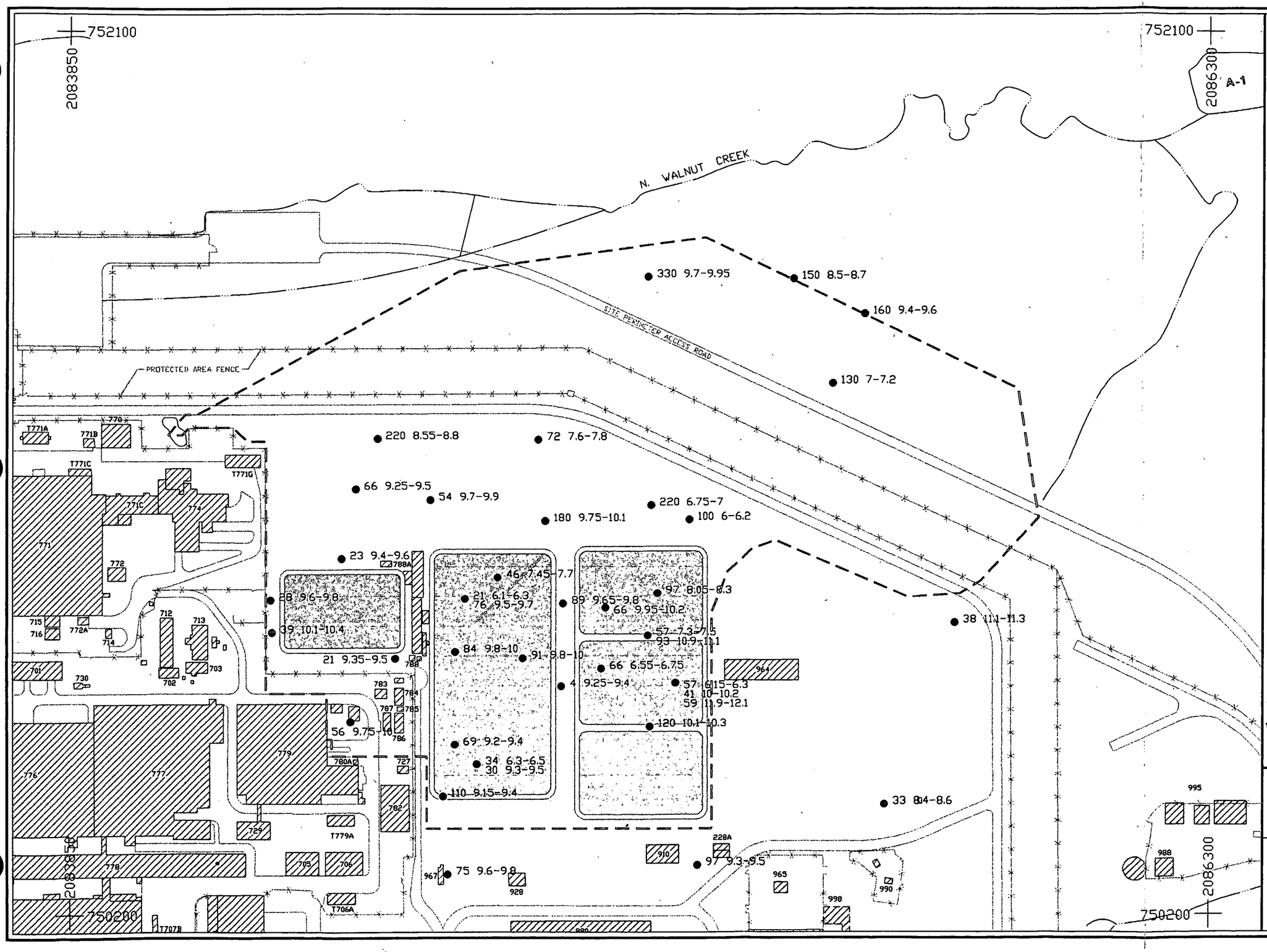

LEGEND

- Streams
- Paved Roads
- Buildings
- Fence
- OU4 Boundary
- Solar Evaporation Pond (SEP)
- ● Sample Location
- 130 Results in ug/kg
- ND Not Detected
- 7-7.2 Depth Interval in Feet Below Ground Surface

NOTES

1. There are no background data for this constituent
2. Results in red are above the CRQL, results in black are estimated below the CRQL

PREPARED FOR

U.S. DEPARTMENT OF ENERGY

ROCKY FLATS ENVIRONMENTAL TECHNOLOGY SITE
GOLDEN, COLORADO

Figure II.3.4-59

Solar Evaporation Ponds
Operable Unit No. 4, IM/IRA EA DD
Subsurface Analytical Results
Toluene (6-12')

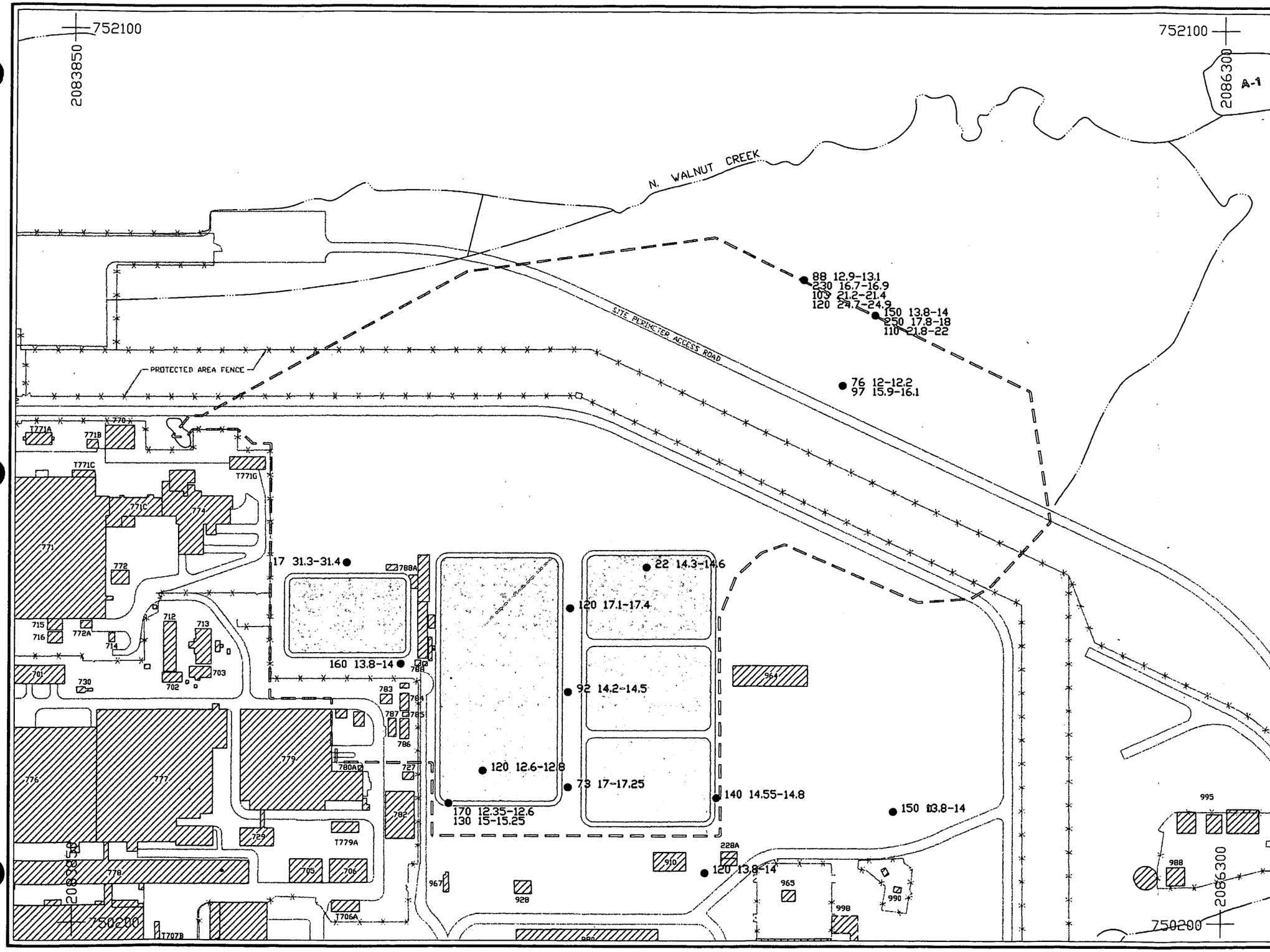

LEGEND

- Streams
- Paved Roads
- Buildings
- Fence
- OU4 Boundary
- Solar Evaporation Pond (SEP)
- ● Sample Location
- 76 Results in ug/kg
- 12-12.2 Depth Interval in Feet Below Ground Surface

NOTES

1. There are no background data for this constituent
2. Results in red are above the CRQL

100 0 100 200 300 FEET

PREPARED FOR

U.S. DEPARTMENT OF ENERGY

ROCKY FLATS ENVIRONMENTAL TECHNOLOGY SITE
GOLDEN, COLORADO

Figure II.3.4-60

Solar Evaporation Ponds
Operable Unit No. 4, IM/IRA EA DD
Subsurface Analytical Results
Toluene (> 12')

1986 Surface Topography

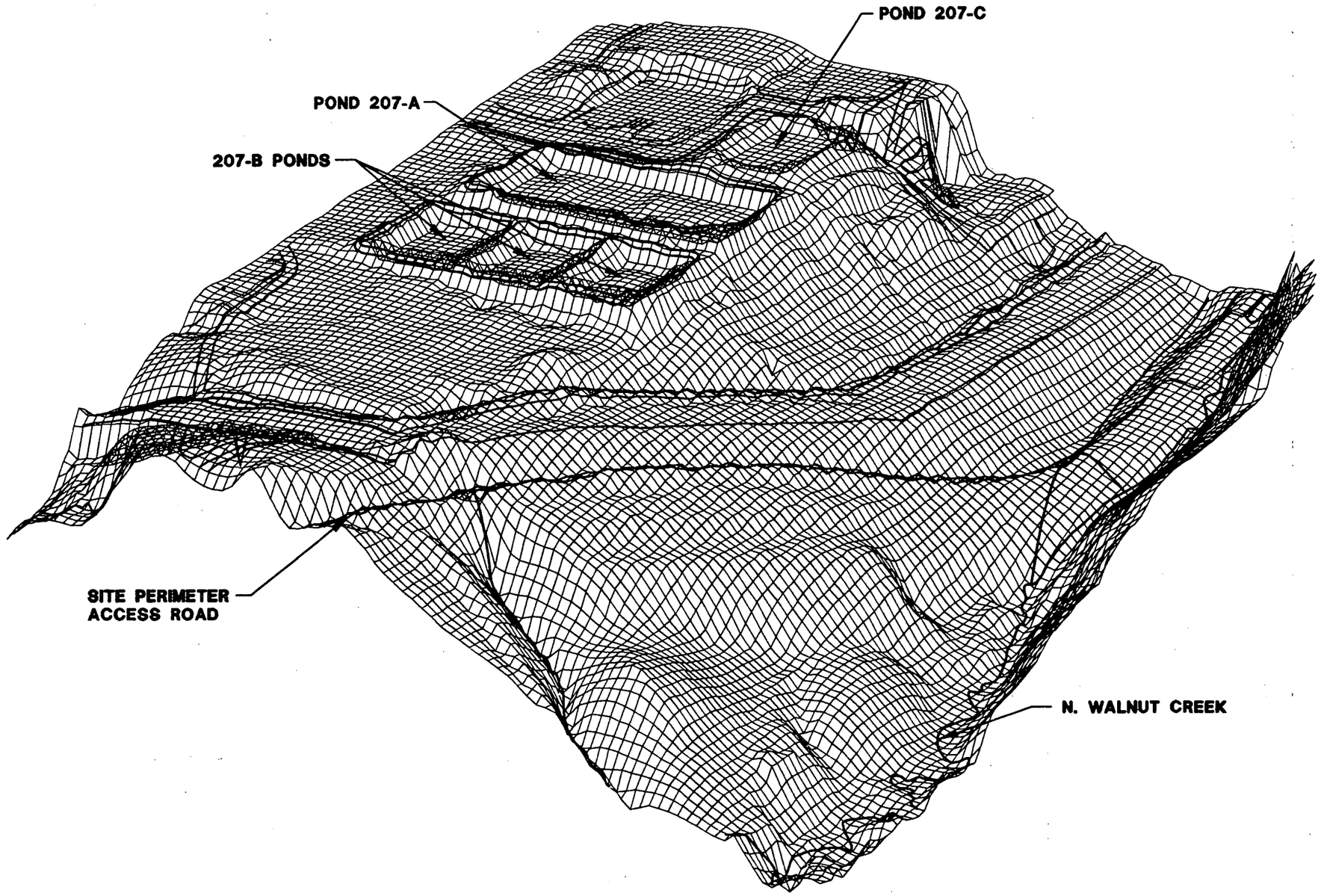

Note: Pond Outlines and Other Cultural Features Shown For Comparative Purposes.

100 0 100 200 300 FEET

Note: Vertical Exaggeration 5X

PREPARED FOR
U.S. DEPARTMENT OF ENERGY
ROCKY FLATS ENVIRONMENTAL
TECHNOLOGY SITE
GOLDEN, COLORADO

Figure II.3.5-3

Solar Evaporation Ponds
Operable Unit No. 4, IM/IRA EA DD
1986 Surface Topography
OU4 Area

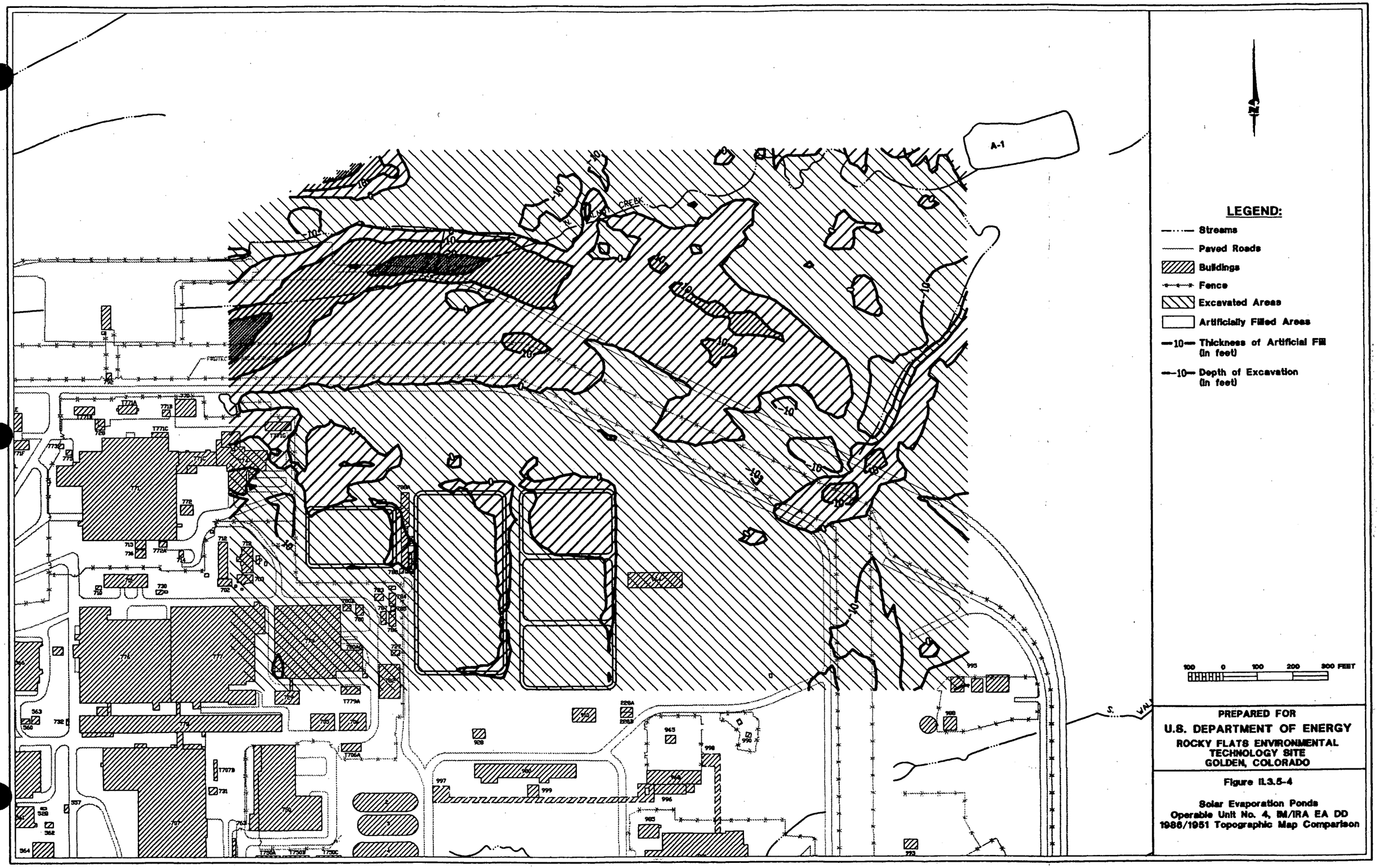
A-1
LEGEND:
Streams
Paved Roads
Buildings
Fence
Excavated Areas
Artificially Filled Areas
10 Thickness of Artificial Fill (in feet)
10 Depth of Excavation (in feet)
100 0 100 200 300 FEET
PREPARED FOR
U.S. DEPARTMENT OF ENERGY
ROCKY FLATS ENVIRONMENTAL TECHNOLOGY SITE
GOLDEN, COLORADO
Figure II.3.5-4
Solar Evaporation Ponds
Operable Unit No. 4, IM/IRA EA DD
1986/1951 Topographic Map Comparison

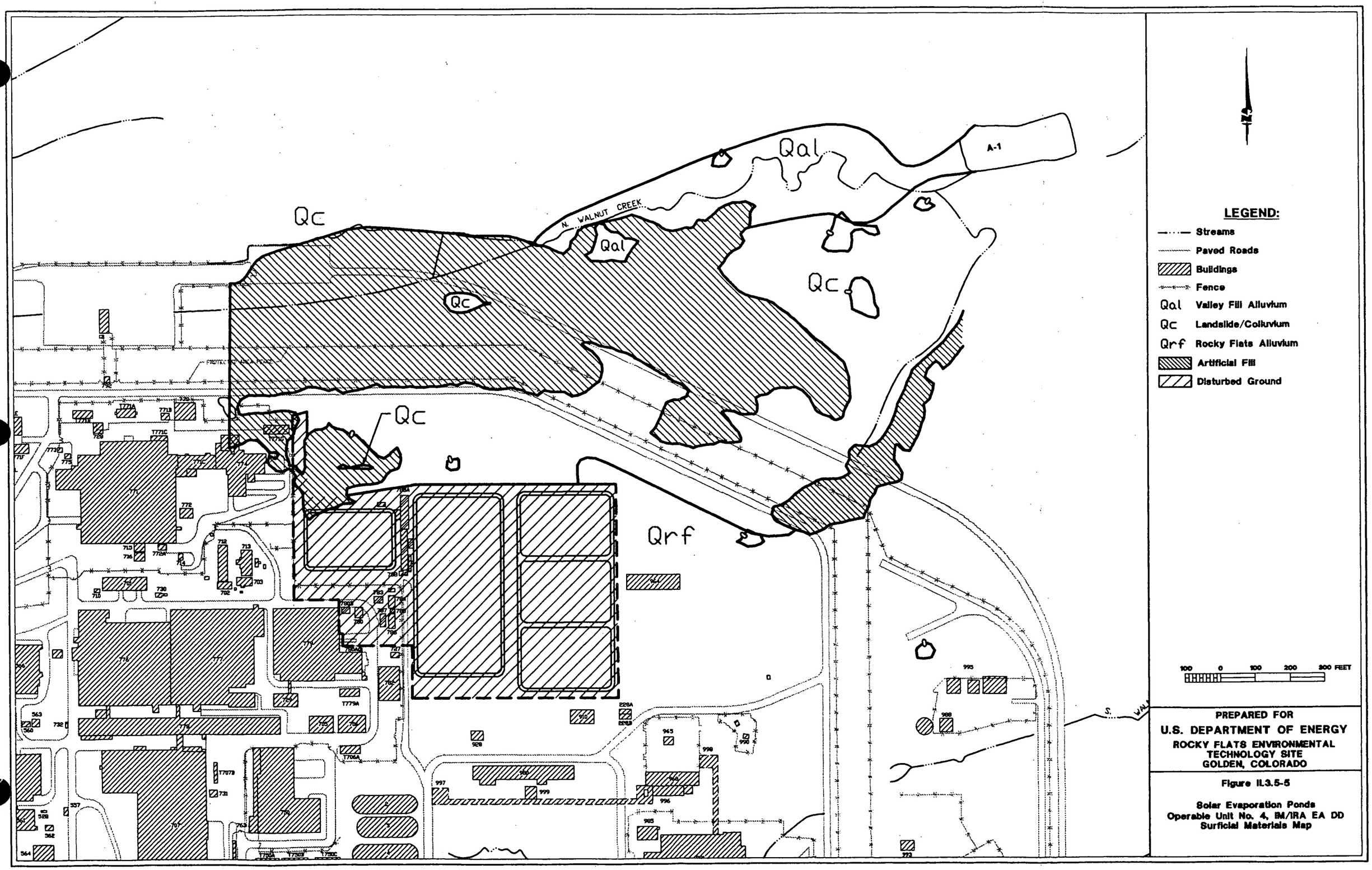
Qal
A-1
Qc
N. WALNUT CREEK
Qal
Qc
Qc
Qc
Qrf
LEGEND:
Streams
Paved Roads
Buildings
Fence
Qal Valley Fill Alluvium
Qc Landslide/Colluvium
Qrf Rocky Flats Alluvium
Artificial Fill
Disturbed Ground
100 0 100 200 300 FEET
PREPARED FOR
U.S. DEPARTMENT OF ENERGY
ROCKY FLATS ENVIRONMENTAL
TECHNOLOGY SITE
GOLDEN, COLORADO
Figure II.3.5-5
Solar Evaporation Ponds
Operable Unit No. 4, IM/IRA EA DD
Surficial Materials Map

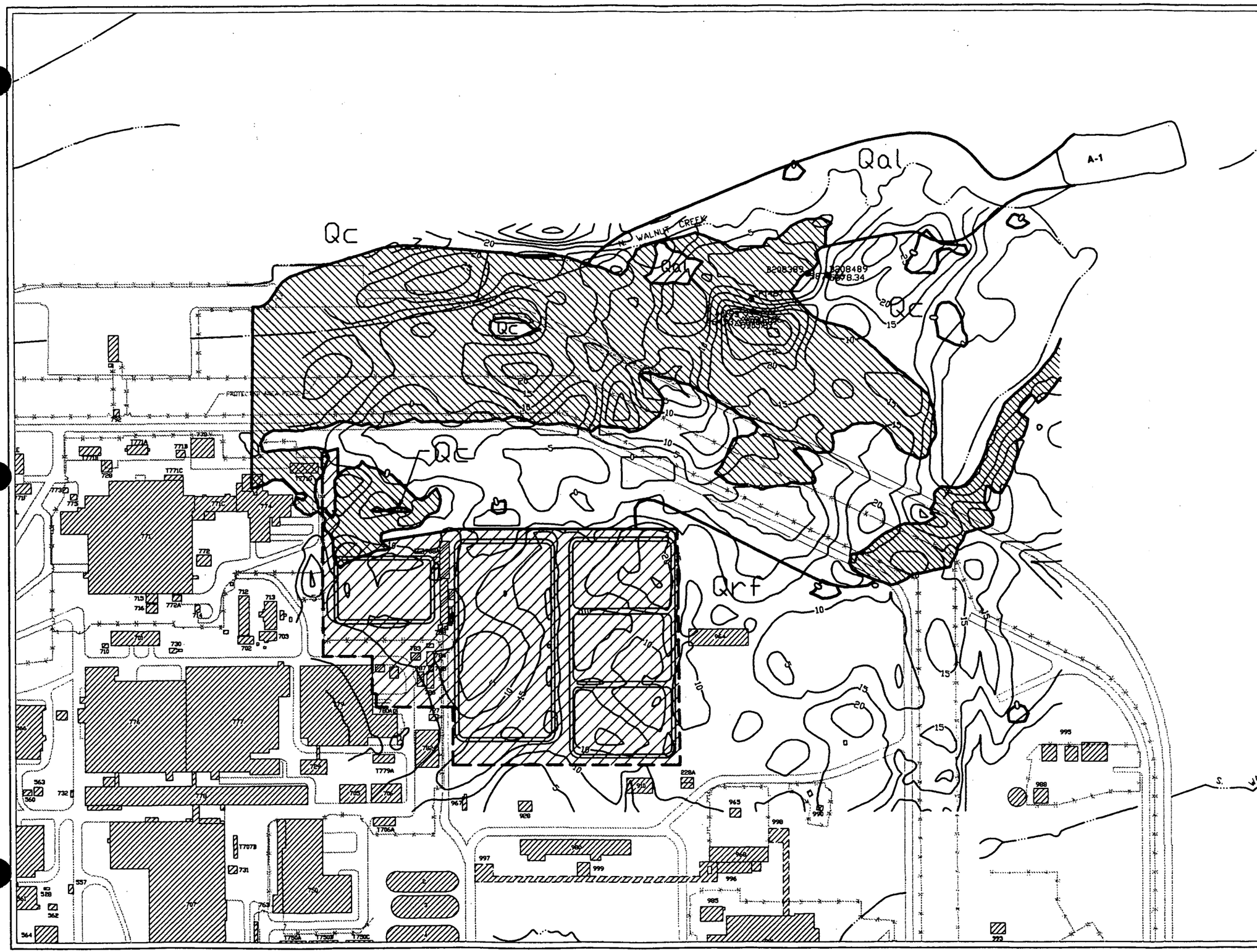
Qal
Qc
Qrf
WALNUT CREEK
A-1
771
774
776
777
750
707
995
988
965
998
996
985
999
997
928
967
228A
1779A
1706A
1771C
773
775
778
712
713
702
703
730
710
732
731
763
764
765
766
767
768
769
715
716
717
718
719
720
721
722
723
724
725
726
727
728
729
733
734
735
736
737
738
739
740
741
742
743
744
745
746
747
748
749
750
751
752
753
754
755
756
757
758
759
760
761
762
763
764
765
766
767
768
769
770
771
772

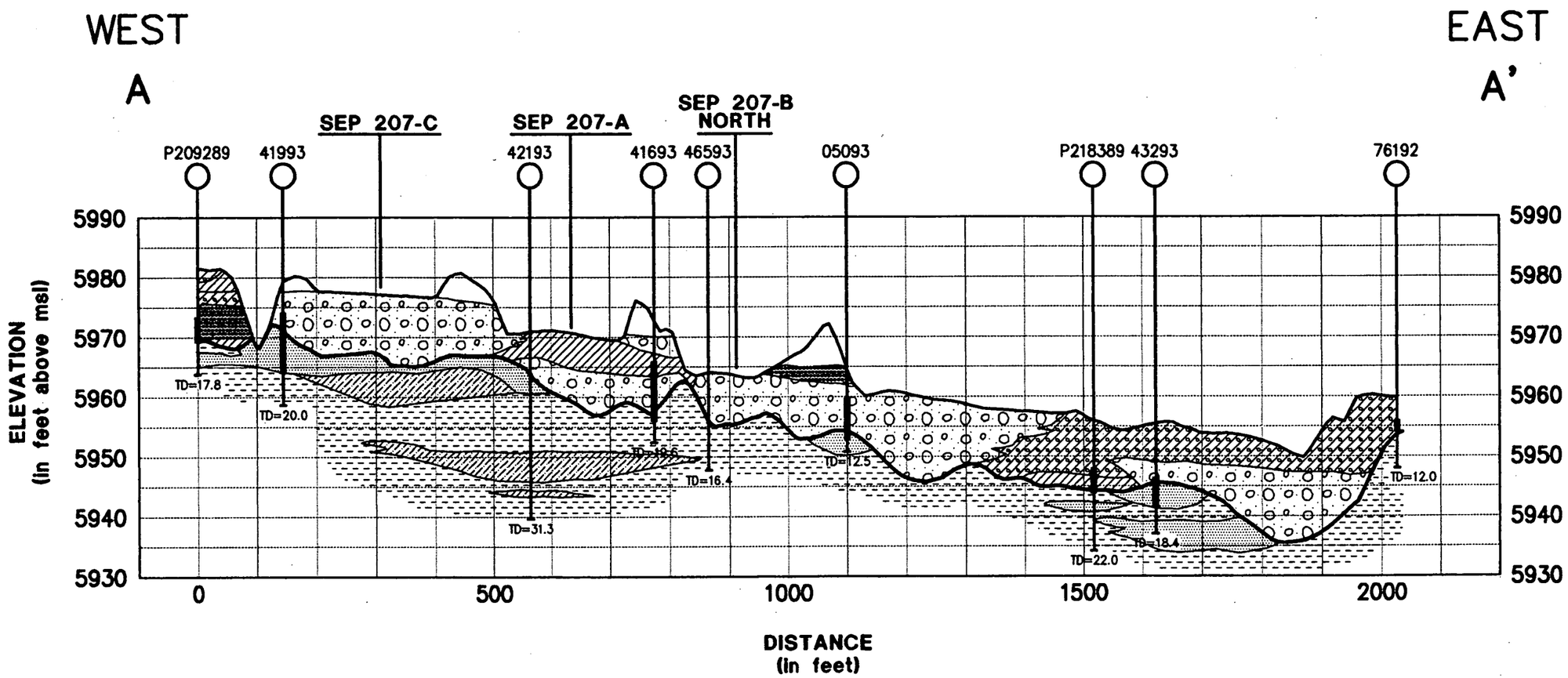

LEGEND

UNCONSOLIDATED MATERIALS

- Sandy Lithofacies
- Sandy Gravel Lithofacies
- Clayey Silty Gravel Lithofacies
- Clayey & Silty Lithofacies
- Artificial Fill or Colluvium

BEDROCK

- Sandstone
- Siltstone
- Claystone
- Screened Interval
- Borehole/Well No.
- Bedrock - Unconsolidated Materials Contact

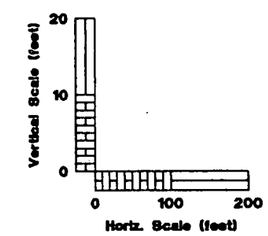

Note: Vertical Exaggeration 10x

PREPARED FOR
U.S. DEPARTMENT OF ENERGY
ROCKY FLATS ENVIRONMENTAL TECHNOLOGY SITE
GOLDEN, COLORADO

Figure II.3.5-8

Solar Evaporation Ponds
Operable Unit No. 4, IM/IRA EA DD
Alluvium and Bedrock Cross-Section A-A'

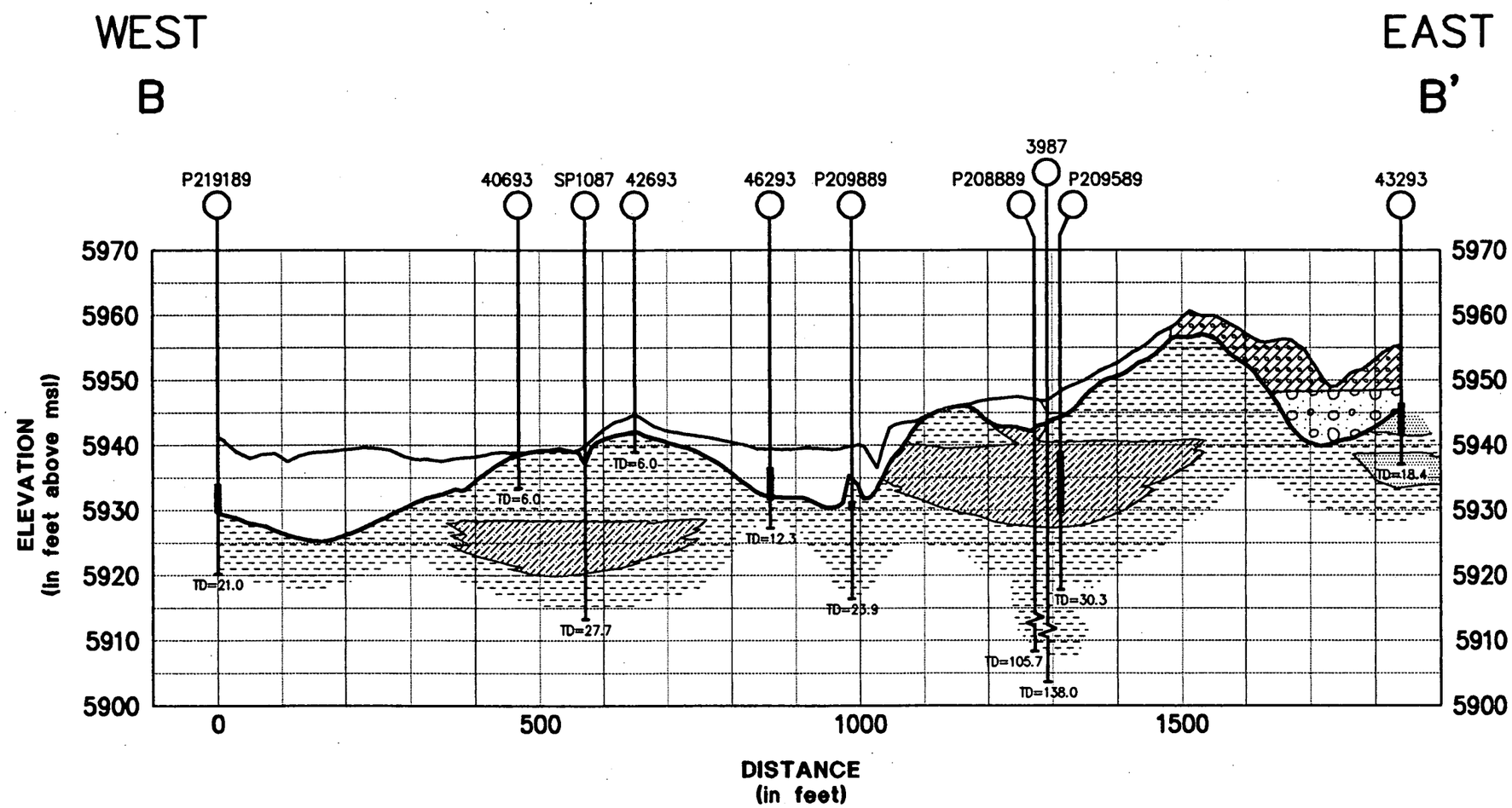

LEGEND

UNCONSOLIDATED MATERIALS

- Sandy Lithofacies
- Sandy Gravel Lithofacies
- Clayey Silty Gravel Lithofacies
- Clayey & Silty Lithofacies
- Artificial Fill or Colluvium

BEDROCK

- Sandstone
- Siltstone
- Claystone
- Screened Interval
- Borehole/Well No.
- Bedrock - Unconsolidated Materials Contact

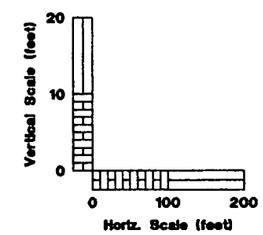

Note: Vertical Exaggeration 10x

PREPARED FOR

U.S. DEPARTMENT OF ENERGY

ROCKY FLATS ENVIRONMENTAL TECHNOLOGY SITE
GOLDEN, COLORADO

Figure II.3.5-9

Solar Evaporation Ponds
Operable Unit No. 4, IM/IRA EA DD
Alluvium and Bedrock Cross-Section B-B'

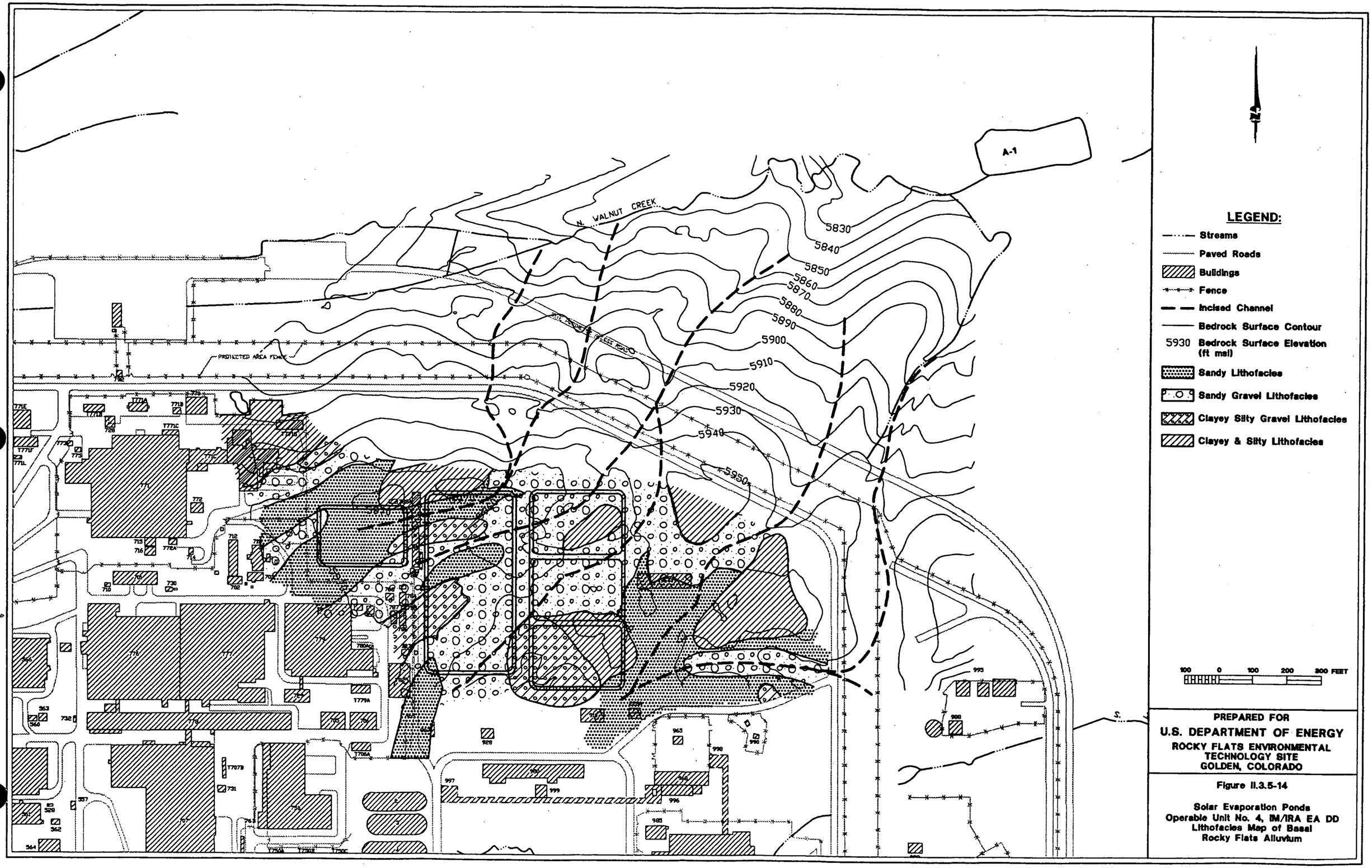

Figure II.3.5-14

Solar Evaporation Ponds
Operable Unit No. 4, IM/IRA EA DD
Lithofacies Map of Basal
Rocky Flats Alluvium

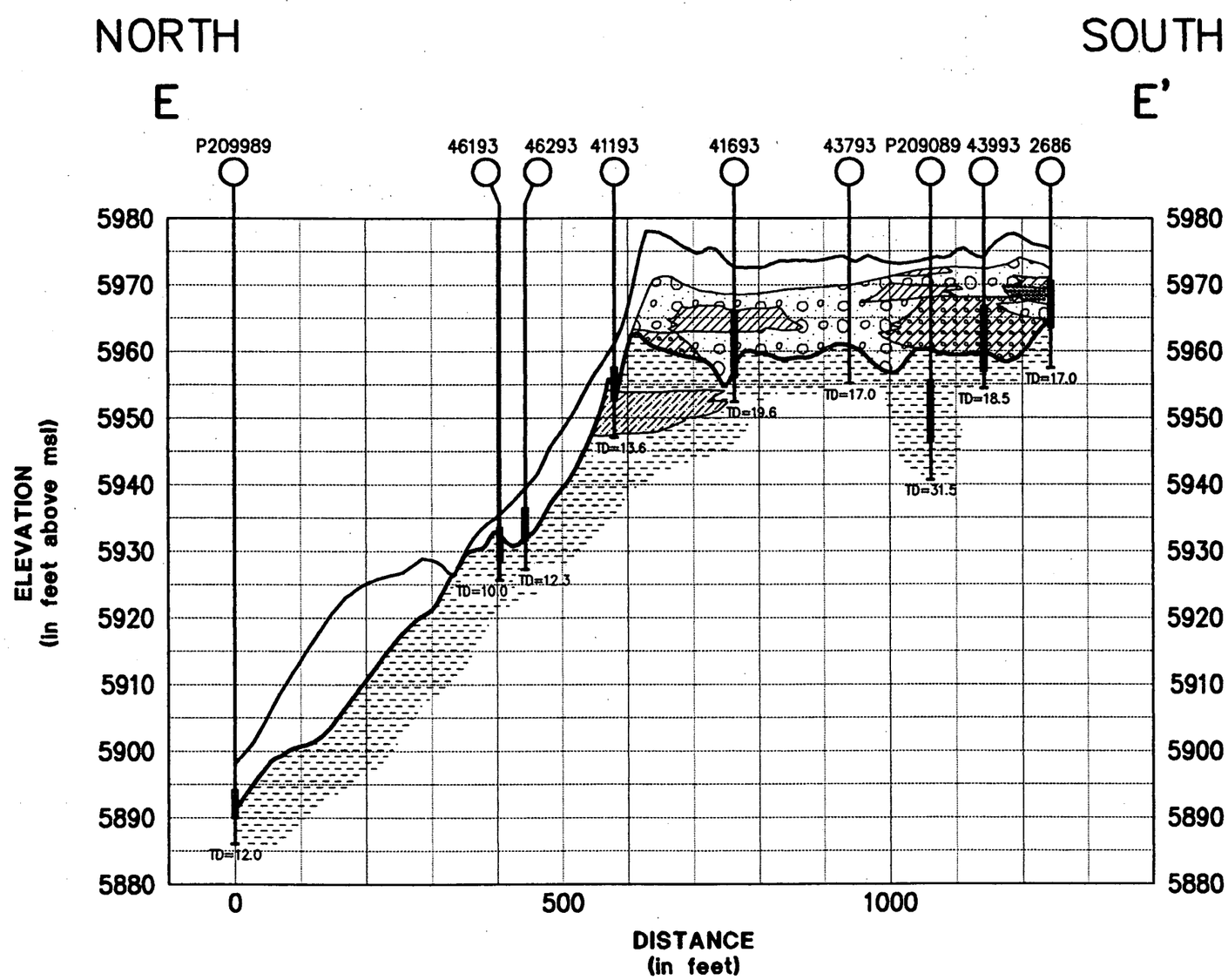

LEGEND

UNCONSOLIDATED MATERIALS

- Sandy Lithofacies
- Sandy Gravel Lithofacies
- Clayey Silty Gravel Lithofacies
- Clayey & Silty Lithofacies
- Artificial Fill or Colluvium

BEDROCK

- Sandstone
- Siltstone
- Claystone
- Screened Interval
- Borehole/Well No.
- Bedrock - Unconsolidated Materials Contact

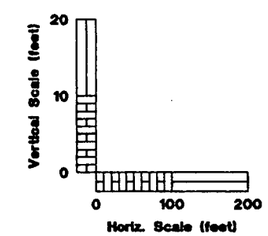

Note: Vertical Exaggeration 10x

PREPARED FOR
U.S. DEPARTMENT OF ENERGY
ROCKY FLATS ENVIRONMENTAL TECHNOLOGY SITE
GOLDEN, COLORADO

Figure II.3.5-12

Solar Evaporation Ponds
Operable Unit No. 4, IM/IRA EA DD
Alluvium and Bedrock Cross-Section E-E'

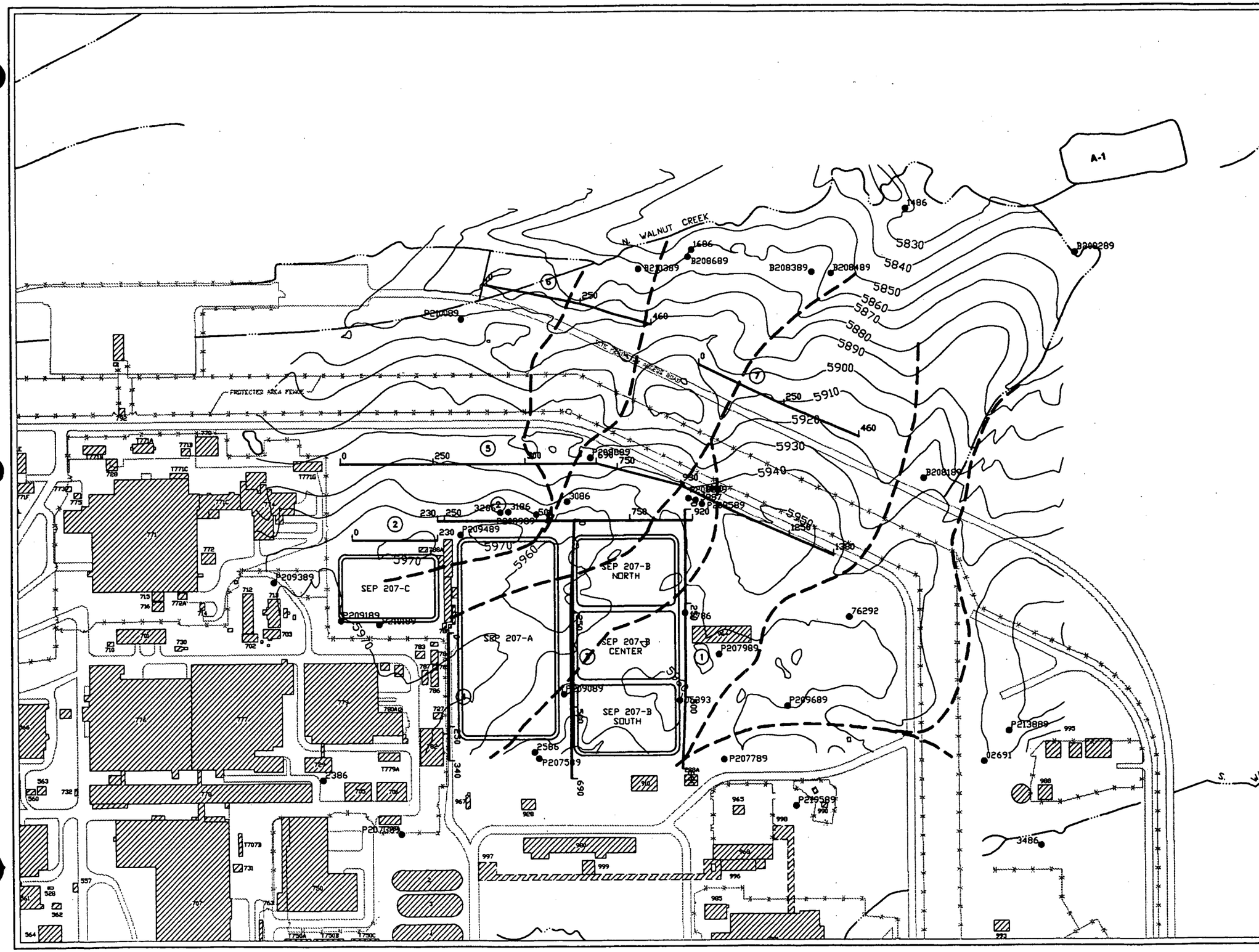

LEGEND:

- Streams
- Paved Roads
- Buildings
- Fence
- OU4 Boundary
- Incised Channel
- (1) Refraction Line with Identification
- Bedrock Monitoring Well
- Bedrock Surface Contour
- 5940 Bedrock Structure Contour Elevation (ft msl)

PREPARED FOR
U.S. DEPARTMENT OF ENERGY
ROCKY FLATS ENVIRONMENTAL TECHNOLOGY SITE
GOLDEN, COLORADO

Figure II.3.5-13

Solar Evaporation Ponds
Operable Unit No. 4, IM/IRA EA DD
Bedrock Paleotopograph

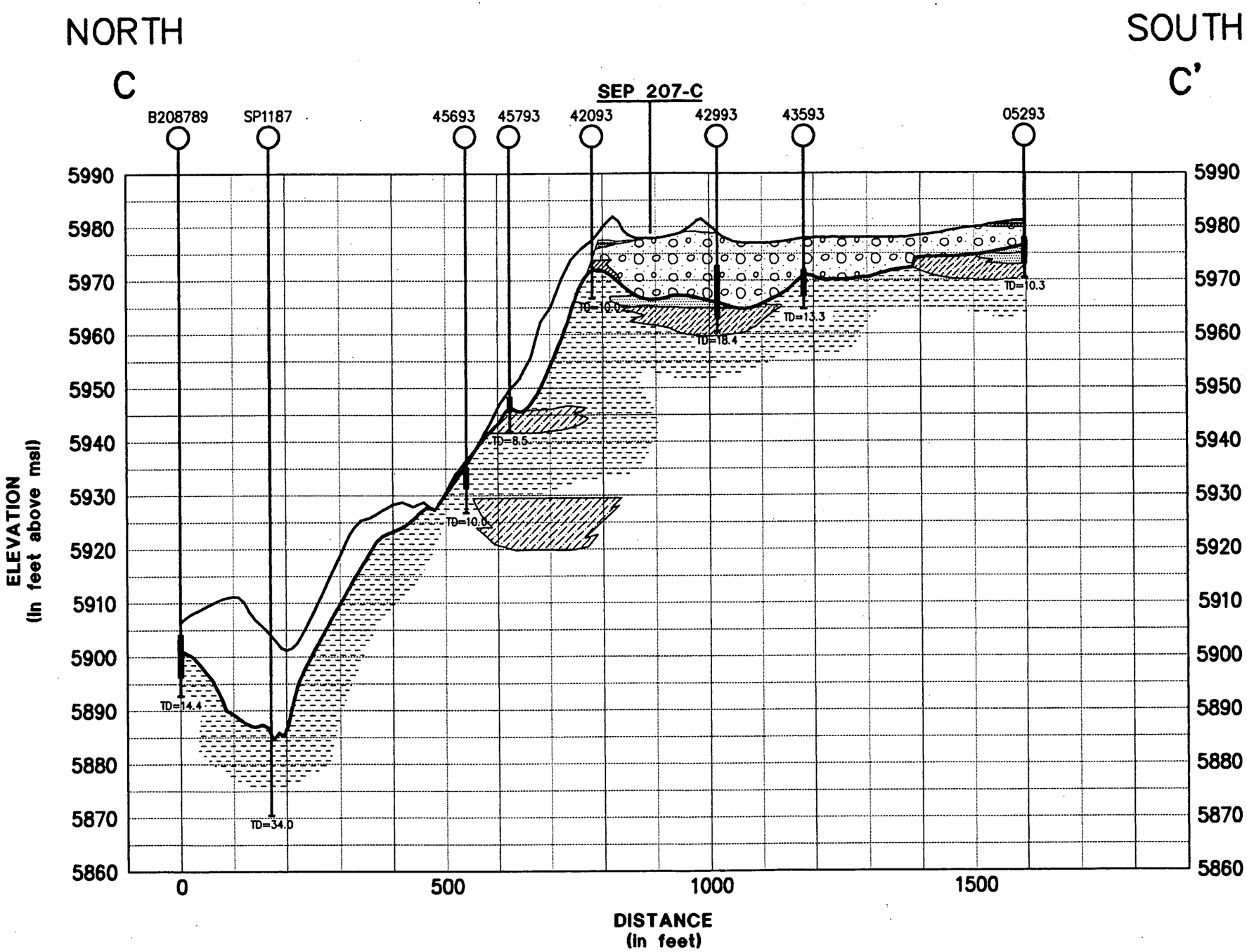

LEGEND

UNCONSOIDATED MATERIALS

- Sandy Lithofacies
- Sandy Gravel Lithofacies
- Clayey Silty Gravel Lithofacies
- Clayey & Silty Lithofacies
- Artificial Fill or Colluvium

BEDROCK

- Sandstone
- Siltstone
- Claystone
- Screened Interval
- Borehole/Well No.
- Bedrock - Unconsolidated Materials Contact

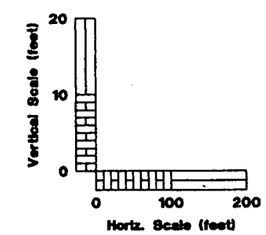

Note: Vertical Exaggeration 10x

PREPARED FOR
U.S. DEPARTMENT OF ENERGY
ROCKY FLATS ENVIRONMENTAL TECHNOLOGY SITE
GOLDEN, COLORADO

Figure II.3.5-10

Solar Evaporation Ponds
Operable Unit No. 4, IM/IRA EA DD
Alluvium and Bedrock Cross-Section C-C'

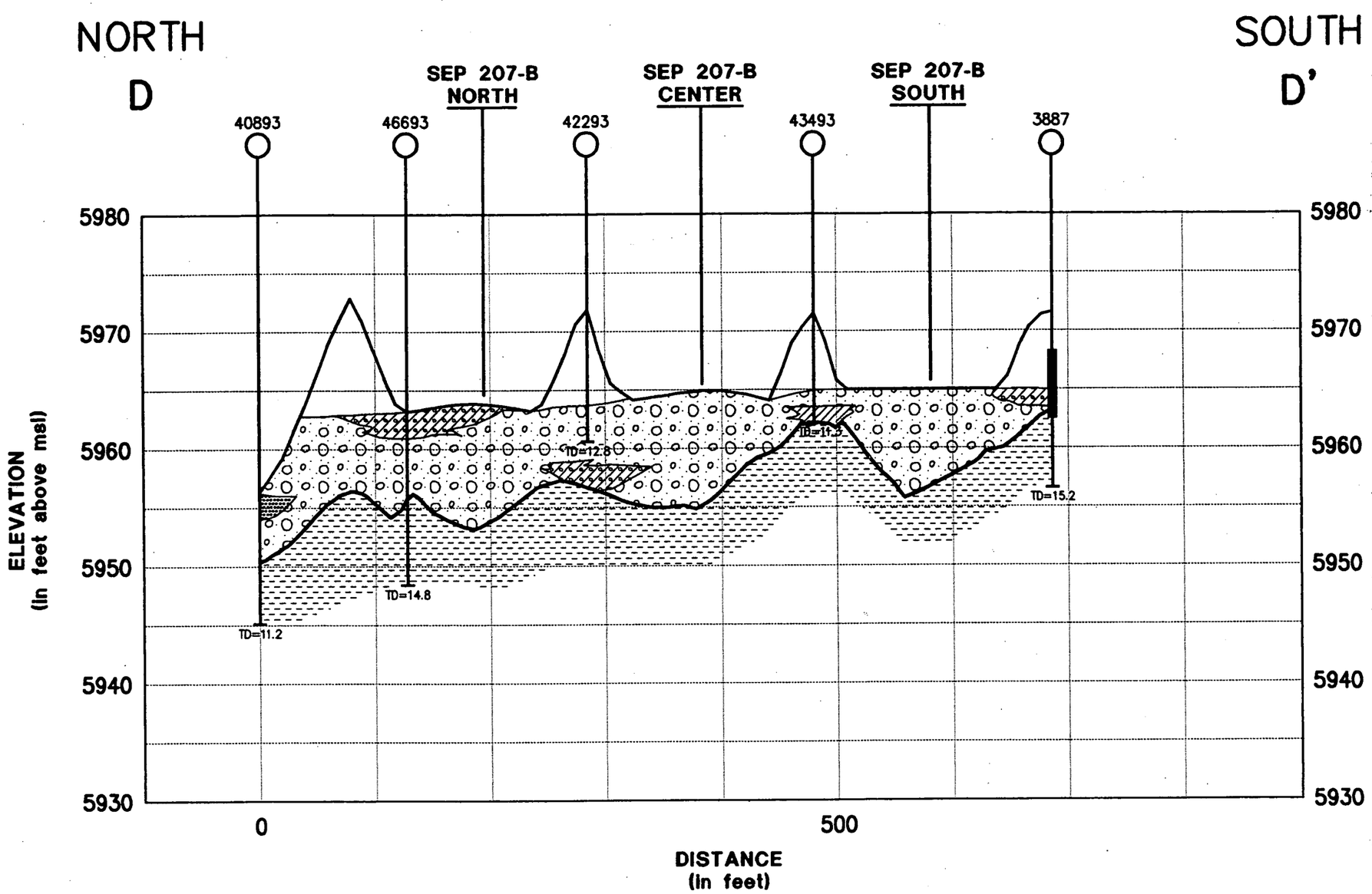

LEGEND

UNCONSOLIDATED MATERIALS

- Sandy Lithofacies
- Sandy Gravel Lithofacies
- Clayey Silty Gravel Lithofacies
- Clayey & Silty Lithofacies
- Artificial Fill or Colluvium

BEDROCK

- Sandstone
- Siltstone
- Claystone
- Screened Interval
- Borehole/Well No.
- Bedrock - Unconsolidated Materials Contact

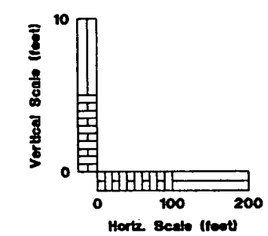

Note: Vertical Exaggeration 20x

PREPARED FOR
U.S. DEPARTMENT OF ENERGY
ROCKY FLATS ENVIRONMENTAL TECHNOLOGY SITE
GOLDEN, COLORADO

Figure II.3.5-11

Solar Evaporation Ponds
Operable Unit No. 4, IM/IRA EA DD
Alluvium and Bedrock Cross-Section D-D'



LINE 2

LEGEND

- Primarily Fine Grained Alluvium
- Semi-Consolidated Bedrock
- Sandstone
- Consolidated Bedrock

2500 fps — Acoustic velocity of the subsurface materials measured in feet per second

BH 42093 — Borehole Number

5' NORTH — Borehole Location Relative To The Survey Line

Borehole bedrock elevation

Borehole total depth

Indicates spotted borehole (no surface elevation or TD)

LINE 3 INTERSECTION — Indicates intersection of this line with another geophysical line

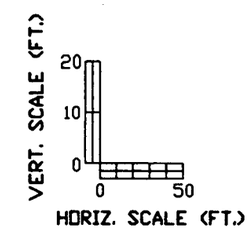

PREPARED FOR
U.S. DEPARTMENT OF ENERGY
ROCKY FLATS ENVIRONMENTAL TECHNOLOGY SITE
GOLDEN, COLORADO

Figure II.3.5-20

Solar Evaporation Ponds
Operable Unit No. 4, IM/IRA EA DD
Geophysical Line 2

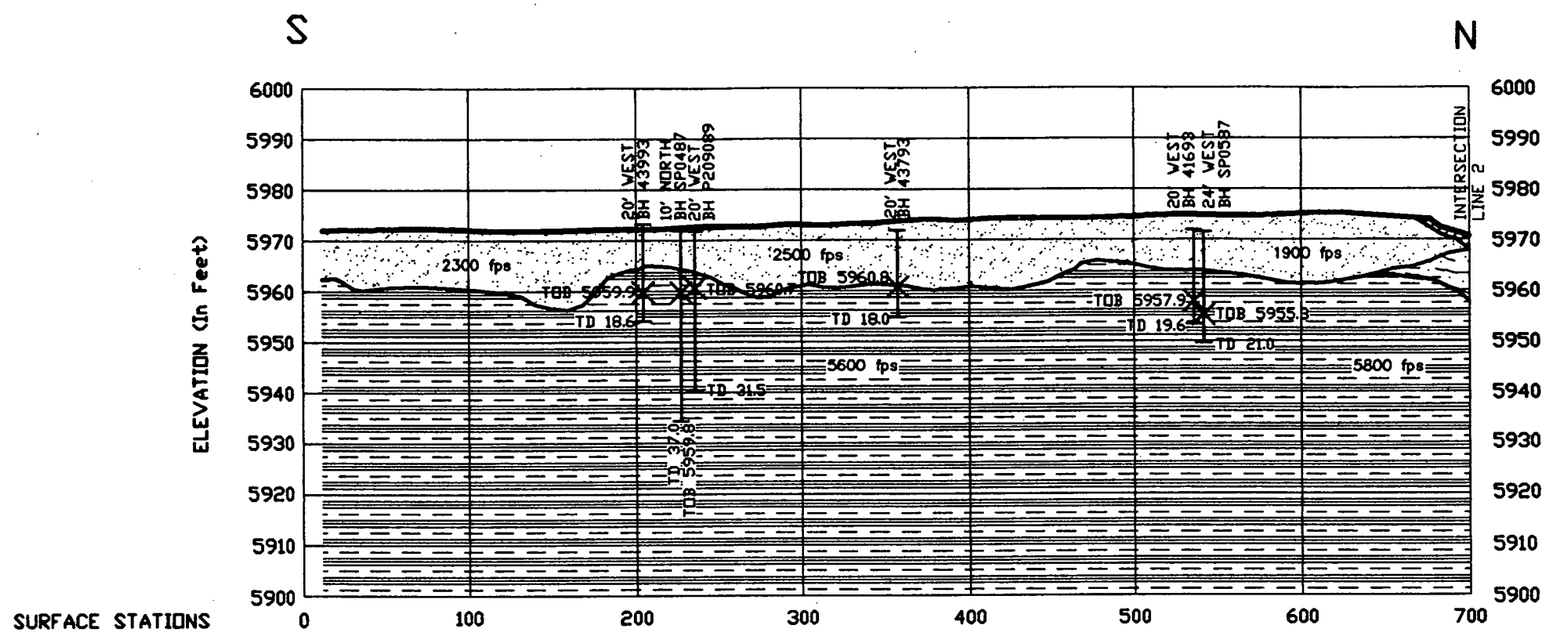

LINE 3

LEGEND

- Primarily Fine Grained Alluvium
- Primarily Coarse Grained Alluvium
- Semi-Consolidated Bedrock
- Consolidated Bedrock

2500 fps — Acoustic velocity of the subsurface materials measured in feet per second

BH 42093 — Borehole number

5' NORTH — Borehole location relative to the survey line

Borehole bedrock elevation

Borehole total depth

Indicates spotted borehole (no surface elevation or TD)

LINE 3 INTERSECTION — Indicates intersection of this line with another geophysical line

PREPARED FOR

U.S. DEPARTMENT OF ENERGY

ROCKY FLATS ENVIRONMENTAL TECHNOLOGY SITE
GOLDEN, COLORADO

Figure II.3.5-21

Solar Evaporation Ponds
Operable Unit No. 4, IM/IRA EA DD
Geophysical Line 3

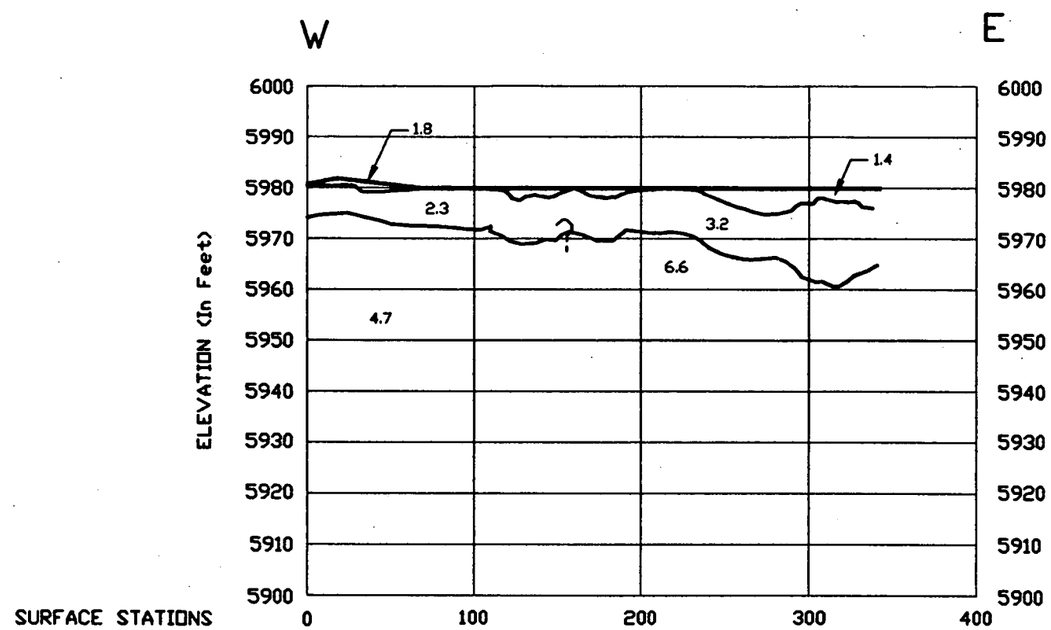

LINE 4

LEGEND

1.4	Acoustic velocity of the subsurface materials measured in kilofeet per seconds
?	Questionable velocity contacts along profile
———	Ground surface

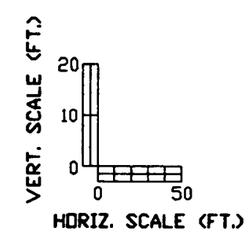

PREPARED FOR
U.S. DEPARTMENT OF ENERGY
ROCKY FLATS ENVIRONMENTAL TECHNOLOGY SITE
GOLDEN, COLORADO

Figure II.3.5-22

Solar Evaporation Ponds
Operable Unit No. 4, IM/IRA EA DD
Geophysical Line 4

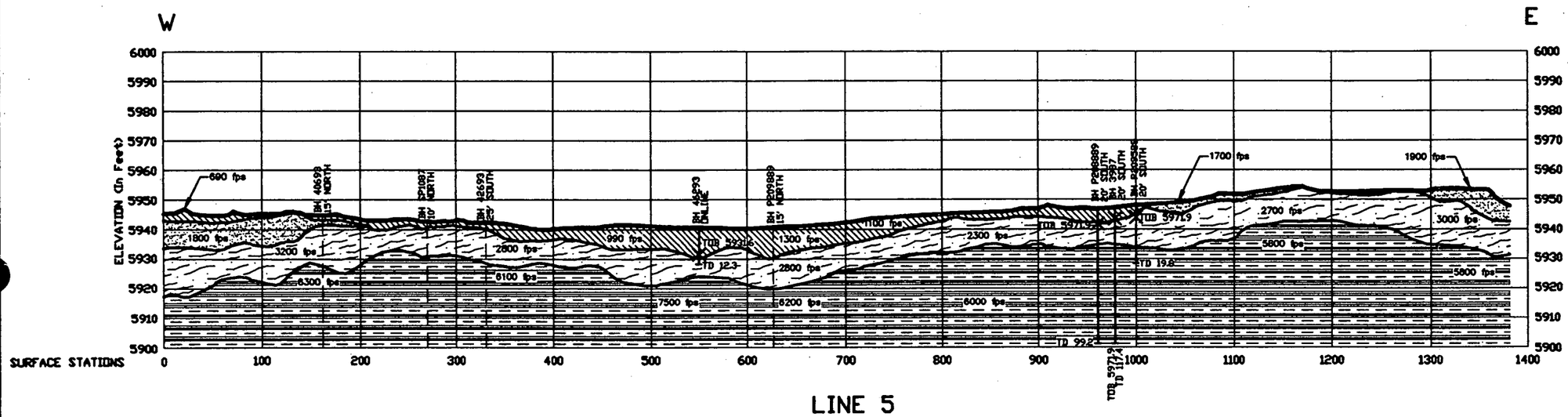

LINE 5

LEGEND

- Primarily Fine Grained Alluvium
- Primarily Coarse Grained Alluvium
- Semi-Consolidated Bedrock
- Consolidated Bedrock

2500 fps Acoustic velocity of the subsurface materials measured in feet per seconds

BH 42093 Borehole number

5' NORTH Borehole location relative to the survey line

Borehole bedrock elevation

Borehole total depth

Indicates spotted borehole (no surface elevation or TD)

LINE 3 INTERSECTION

Indicates intersection of this line with another geophysical line

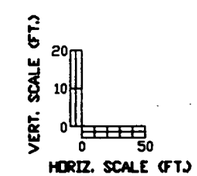

PREPARED FOR

U.S. DEPARTMENT OF ENERGY

ROCKY FLATS ENVIRONMENTAL TECHNOLOGY SITE
GOLDEN, COLORADO

Figure II.3.5-23

Solar Evaporation Ponds
Operable Unit No. 4, IM/IRA EA DD
Geophysical Line 5

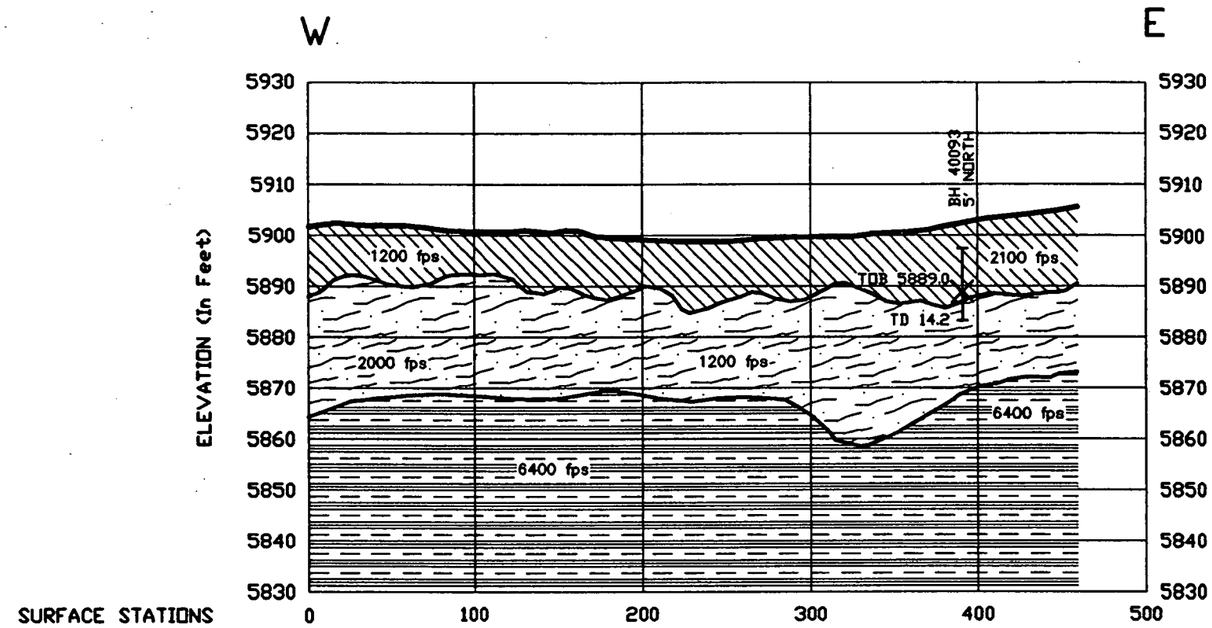

LINE 6

LEGEND

- Primarily Fine Grained Alluvium
- Primarily Coarse Grained Alluvium
- Semi-Consolidated Bedrock
- Consolidated Bedrock

2500 fps — Acoustic velocity of the subsurface materials measured in feet per second

BH 42093 — Borehole number

5' NORTH — Borehole location relative to the survey line

Borehole Surface Elevation
Borehole Bedrock Elevation
Borehole Total Depth

Indicates Spotted Borehole (No Surface Elevation or TD)

LINE 3 INTERSECTION — Indicates intersection of this line with another Geophysical Line

PREPARED FOR
U.S. DEPARTMENT OF ENERGY
ROCKY FLATS ENVIRONMENTAL TECHNOLOGY SITE
GOLDEN, COLORADO

Figure II.3.5-24

Solar Evaporation Ponds
Operable Unit No. 4, IM/IRA EA DD
Geophysical Line 6

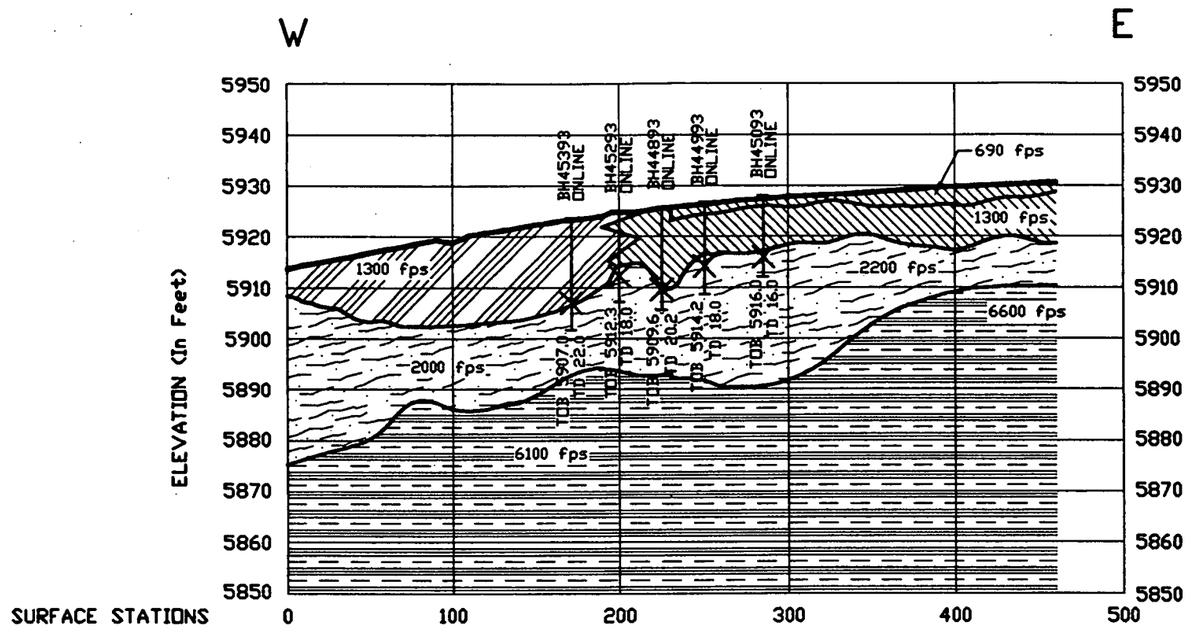

LINE 7

LEGEND

- Primarily Fine Grained Alluvium
- Sandy Alluvium
- Semi-Consolidated Bedrock
- Consolidated Bedrock

2500 fps — Acoustic velocity of the subsurface materials measured in feet per second

BH 42093 — Borehole number

5' NORTH — Borehole location relative to the survey line

Borehole bedrock elevation

Borehole total depth

Indicates spotted borehole (no surface elevation or TD)

LINE 3 INTERSECTION — Indicates intersection of this line with another geophysical line

PREPARED FOR

U.S. DEPARTMENT OF ENERGY

ROCKY FLATS ENVIRONMENTAL TECHNOLOGY SITE
GOLDEN, COLORADO

Figure II.3.5-25

Solar Evaporation Ponds
Operable Unit No. 4, IM/IRA EA DD
Geophysical Line 7

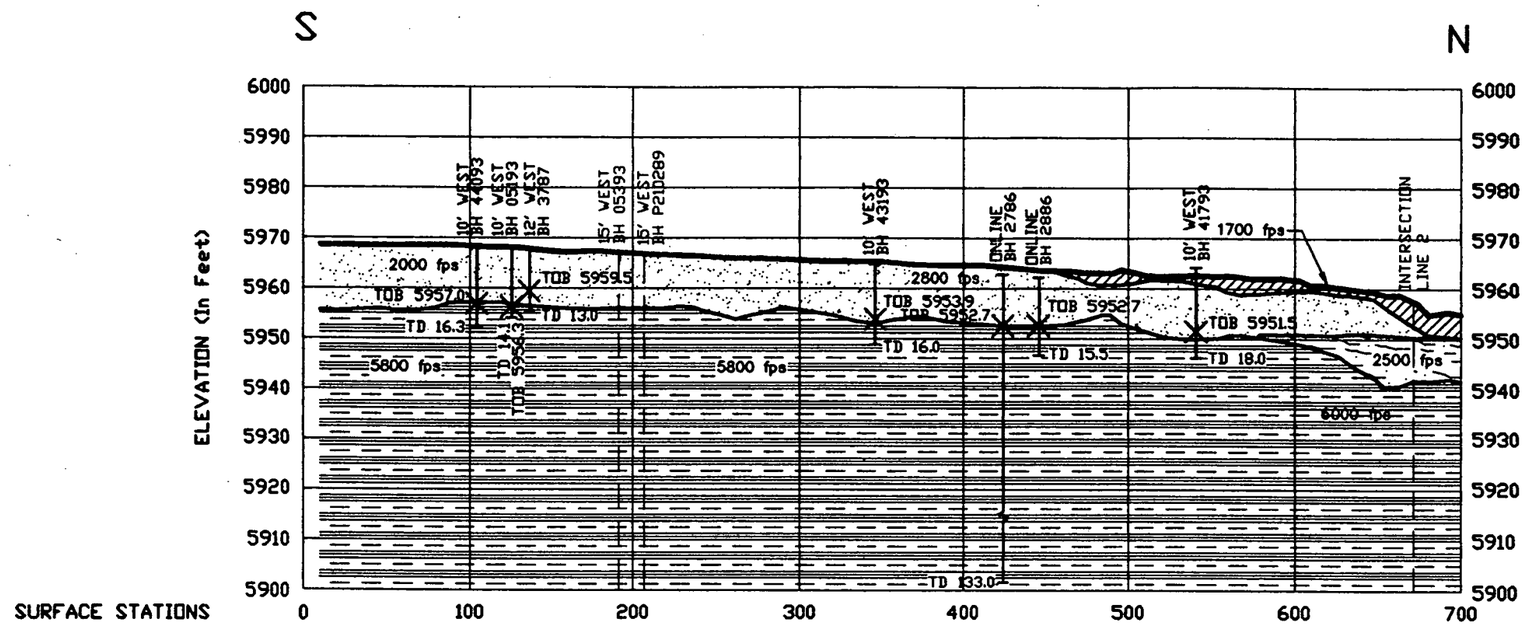

LINE 1

LEGEND

- Primarily Fine Grained Alluvium
- Primarily Coarse Grained Alluvium
- Semi-Consolidated Bedrock
- Consolidated Bedrock

2500 fps — Acoustic velocity of the subsurface materials measured in feet per second

BH 42093 — Borehole number

5' NORTH — Borehole location relative to the survey line

Borehole bedrock elevation

Borehole total depth

Indicates spotted borehole (no surface elevation or TD)

LINE 3 INTERSECTION — Indicates intersection of this line with another geophysical line

PREPARED FOR
U.S. DEPARTMENT OF ENERGY
ROCKY FLATS ENVIRONMENTAL TECHNOLOGY SITE
GOLDEN, COLORADO

Figure II.3.5-19

Solar Evaporation Ponds
Operable Unit No. 4, IM/IRA EA DD
Geophysical Line 1

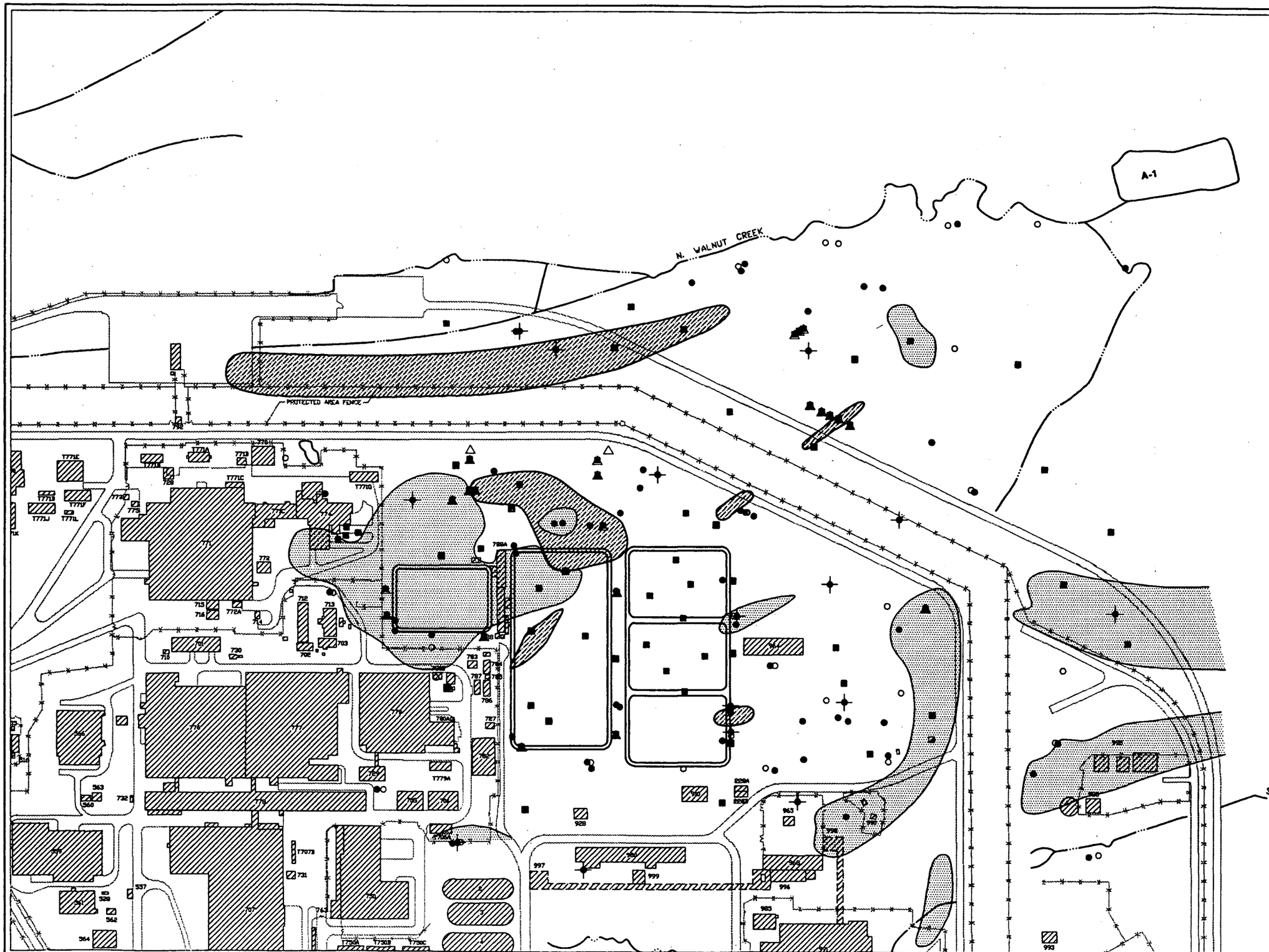

LEGEND

- Streams
- Paved Roads
- Buildings
- Fence
- Alluvial Monitoring Well
- Bedrock Monitoring Well
- Abandoned Monitoring Well
- Soil Sample/Borehole Location
- Sandstone
- Siltstone

NOTES

1. Areas without hatching are considered Claystone

100 0 100 200 300 FEET

PREPARED FOR
U.S. DEPARTMENT OF ENERGY
ROCKY FLATS ENVIRONMENTAL TECHNOLOGY SITE
GOLDEN, COLORADO

Figure II.3.5-16

Solar Evaporation Ponds
Operable Unit No. 4, IM/IRA EA DD
Subcropping Bedrock
Lithology Map

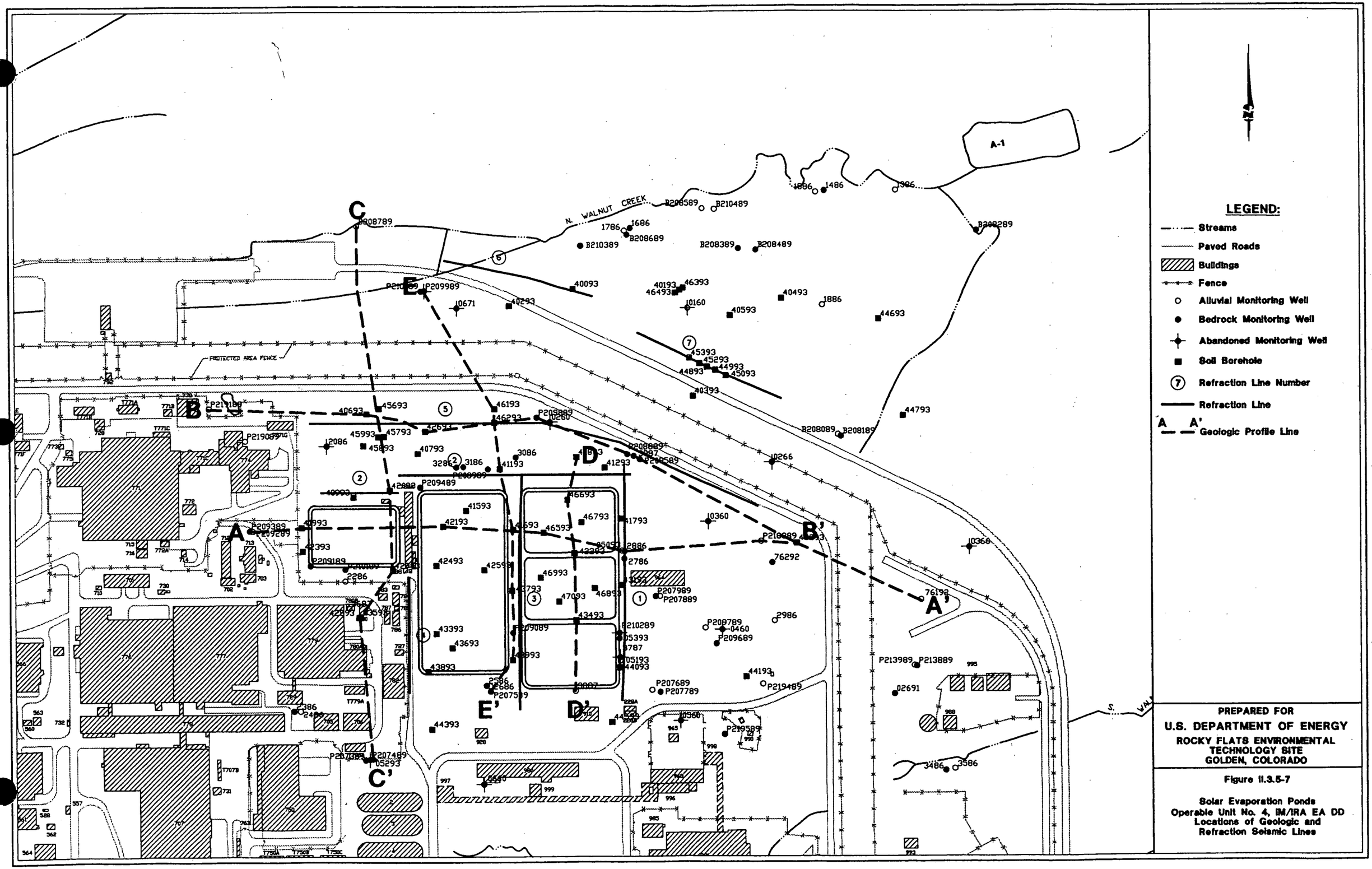

PREPARED FOR
U.S. DEPARTMENT OF ENERGY
ROCKY FLATS ENVIRONMENTAL TECHNOLOGY SITE
GOLDEN, COLORADO

Figure II.3.5-7

Solar Evaporation Ponds
Operable Unit No. 4, IM/IRA EA DD
Locations of Geologic and Refraction Seismic Lines