00004616

EMF

000024312

Nov 1988 EAC-420110-171

Rocky Flats Plant

Monthly Environmental Monitoring Report

000024312

Environmental Management
F D Hobbs, Manager
N M Daugherty, Health Physicist
L A Mooney, Report Coordinator

Contributors
M R Boss
A M Long
C L Sundblad
H/E Analytical Labs

Rockwell International
Aerospace Operations
Rocky Flats Plant
P O Box 464
Golden Colorado 80402-0464

A Prime Contractor to
The United States Department of Energy

RR-RP-00252

Reviewed for Classification/UCNI/OUO
By: Janet Nesheim, Derivative Classifier
DOE, EMCBC
Date: 11/17/08 KG
Confirmed Unclassified, Not UCNI/Not OUO

Best Available Copy

ADMIN RECORD
SW-A-003642

1/32

DISTRIBUTION

USDOE
Albuquerque Operations Office
Health Protection Branch
P. O. Box 5400
Albuquerque, NM 87115
C L Soden

USDOE
Rocky Flats Plant
A. E Whiteman

USEPA
One Denver Place - Suite 1300
999 - 18th Street
Denver, CO 80202-2413
Dr M. Lammering

Colorado Department of Health
4210 E Eleventh Avenue
Denver, CO 80220
P Ferraro R Gamewell
A Stewart A J Hazle

Division of Environmental Health
Boulder City/County Health Dept.
3450 Broadway
Boulder, CO 80302
T Douville

City of Arvada
Utilities Division
8101 Ralston Road
Arvada, CO 80002
S Daniels

Colorado Water Conservation Board
823 State Centennial Building
1313 Sherman Street
Denver, CO 80203
N C Ioannides

Jefferson County Health Department
260 South Kipling
Lakewood, CO 80226
Dr C. Miller

City of Broomfield
No. 8 Garden Office Center
Broomfield, CO 80020
K. Schnoor

Office of City Manager
City of Boulder
P. O. Box 791
Boulder, CO 80302
J Piper A Struthers

City of Northglenn
11701 Community Center Drive
Northglenn, CO 80234
T Ambalam

City of Westminster
4800 W 92nd Avenue
Westminster, CO 80030
W Christopher

City of Fort Collins
Office of the City Manager
300 La Porte
Fort Collins, CO 80525
S. Burkett

Denver Water Department
Quality Control
1600 W 12th Avenue
Denver, CO 80254
J Dice

Air Pollution Control Spec
c/o Colorado Dept of Health
4210 E Eleventh Avenue
Denver, CO 80220
H Collier

Peak Rock Spring Water
3640 N Broadway #5
Boulder, CO 80302-1547
S Dolson

L C Holdings
11728 Hwy 93
Boulder, CO 80303
Martin Jones

DISTRIBUTION (cont.)

Internal Distribution
Rocky Flats Plant

F J. Blaha
M. R. Boss
L. E. Coldren
G. C. DeLullo
R. J. Erfurdt
P. J. Etchart
K. J Freiberg
T C Greengard
R. L. Henry
F D. Hobbs
C. R. Hodgin
D. S. Hurtt
D N. Ikle
G Langer
R A Link
A. M Long
C M Marsh
K B McKinley
E R Naimon
G L Potter
R Roberts
C R Rose
D J Sanchini
G H Setlock
C L Sundblad
C Trice
J M West
W F. Weston
EMF
IRF-Library

3/32

NOVEMBER 1988 ENVIRONMENTAL MONITORING REPORT
ROCKY FLATS PLANT

This report summarizes the effluent and environmental monitoring programs at the Rocky Flats Plant for the month of November 1988

Included in the report are monitoring results for radioactive and nonradioactive airborne effluents continuously sampled from Plant buildings, Tables I and II Tables III through V summarize environmental monitoring data from the Rocky Flats Plant ambient air sampling network This network is comprised of continuously operating air samplers located on plantsite, around the Plant boundary, and in neighboring communities.

Water sampling results for radioactive constituents are given in Tables VI through VIII. Results are summarized for Plant surface water control ponds, for nearby drinking water reservoirs, and for tap water for neighboring communities Nitrate monitoring for Great Western Reservoir and Standley Lake, the two drinking water reservoirs which can receive surface water discharges from the Plant, are summarized in Table IX

The Environmental Protection Agency (EPA) has issued to the Plant a National Pollutant Discharge Elimination System (NPDES) permit for control of surface water discharges. Water sampling results associated with the NPDES permit, as well as applicable discharge limitations imposed by that permit, are reported in Table X. Analytical results for nonradioactive parameters in water at the Walnut Creek at Indiana Street location are summarized in Table XI Daily flow data for surface water from the two Plant drainage systems are given in Tables XI, XII, and XIII

The Rocky Flats Plant Environmental Monitoring Program includes evaluating plant compliance with all relevant guides, limits, and standards All average results of monitoring effluent and ambient samples complied with the applicable standards as specified in Executive Order 12088 (rules, regulations, and requirements of the Department of Energy)

The data provided in this report are provided as a matter of comity and should not be construed as an application for a permit or license, or in support of such an application Approval of the Department of Energy should be obtained prior to publication of any data contained within this report

DOES NOT CONTAIN
OFFICIAL USE ONLY INFORMATION

Name/Org: Shayne Nagle / ARC Date 11/17/08
Directed by: J.A. Nesheim DOE M471.3-1

4/32

Table I 1988 Plutonium and Uranium Airborne Effluent Data

Month	Plutonium (10/17/88 - 11/17/88 - Nov.) Release (uCi)	Plutonium CMax (pCi/m3)	Uranium (10/18/88 - 11/18/88 - Nov) Release (uCi)	Uranium CMax (pCi/m3)
CY 1987	15 36	0.229 ± 0.0278	16.77	0 095 ± 0 0091
January	1 10	0.004 ± 0 0005	2.23	0 005 ± 0 0005
February	2.32	0.013 ± 0 0014	2 00	0.009 ± 0 0009
March	2 73	0 010 ± 0 0024	1.49	0 004 ± 0 0024
April	1 22	0 005 ± 0.0007	1.33	0 006 ± 0 0007
May	1.84	0 015 ± 0 0017	0 82	0.004 ± 0 0004
June	1 01	0 023 ± 0 0052	0 87	0 004 ± 0 0004
July	1.79	0.012 ± 0.0013	0 59	0 004 ± 0 0004
August	1 75	0 010 ± 0 0010	0.72	0 004 ± 0 0004
September	0 40	0 010 ± 0 0011	0 26	0 002 ± 0 0003
October	0 66	0.007 ± 0 0008	0 58	0 003 ± 0 0004
November	0 24	0 003 ± 0 0003	0 39	0 001 ± 0 0001
December				
Year to Date	15 06	0 023 ± 0 0052	10.89	0 009 ± 0 0009

NOTE The plutonium, uranium, americium, and beryllium measured concentrations in this report include values that are less than the corresponding calculated minimum detectable concentrations (MDC's) In some cases, the values are less than zero This method of reporting began in January 1981. These negative values result when the measured value for the laboratory reagent blank is subtracted from an analytical result which was measured as a smaller value than the reagent blank This may happen when measuring concentrations which are very close to zero

5/32

Table II. 1988 Tritium and Beryllium Airborne Effluent Data

Month	Tritium (10/17/88 - 11/18/88 - Nov) Release (Ci)	Tritium CMax (pCi/m3)	Beryllium (10/17/88 - 11/18/88 - Nov.) Release (grams)	Beryllium CMax (ug/m3)
CY 1987	0 170	8748 ± 850	0.1648	0.00042
January	-0.001	188 ± 100	0 0395	0.00031
February	0 006	417 ± 250	0 0018	0.00003
March	-0.003	135 ± 100	0 0129	0.00041
April	0.006	250 ± 180	0 0131	0.00031
May	-0 002	243 ± 150	0.0200	0.00033
June	0 002	194 ± 120	0.0159	0.00025
July	0 004	100 ± 120	0 0067	0 00016
August	0 001	194 ± 100	0.0101	0 00021
September	0 000	139 ± 120	-0 0038	0 00012
October	0 000	97 ± 155	0 0058	0 00005
November	0 001	83 ± 165	0 0102	0.00010
December				
Year to Date	0 014	417 ± 250	0 1322	0 00041

NOTE Beryllium measured at 36 other screening locations was below the screening level of 0.1 gram per month

6/32

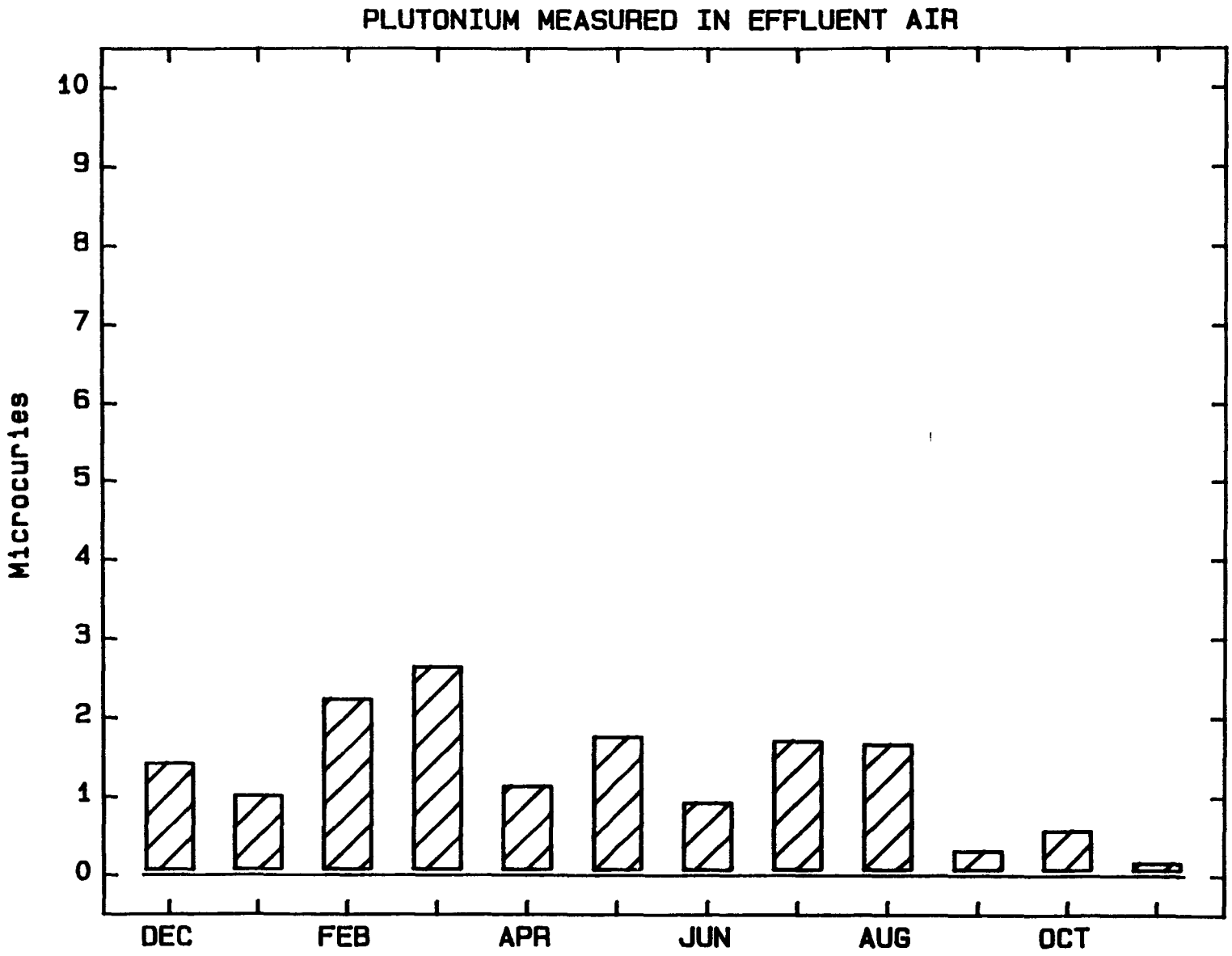
PLUTONIUM MEASURED IN EFFLUENT AIR
Microcuries
10
9
8
7
6
5
4
3
2
1
0
DEC
FEB
APR
JUN
AUG
OCT

8/32

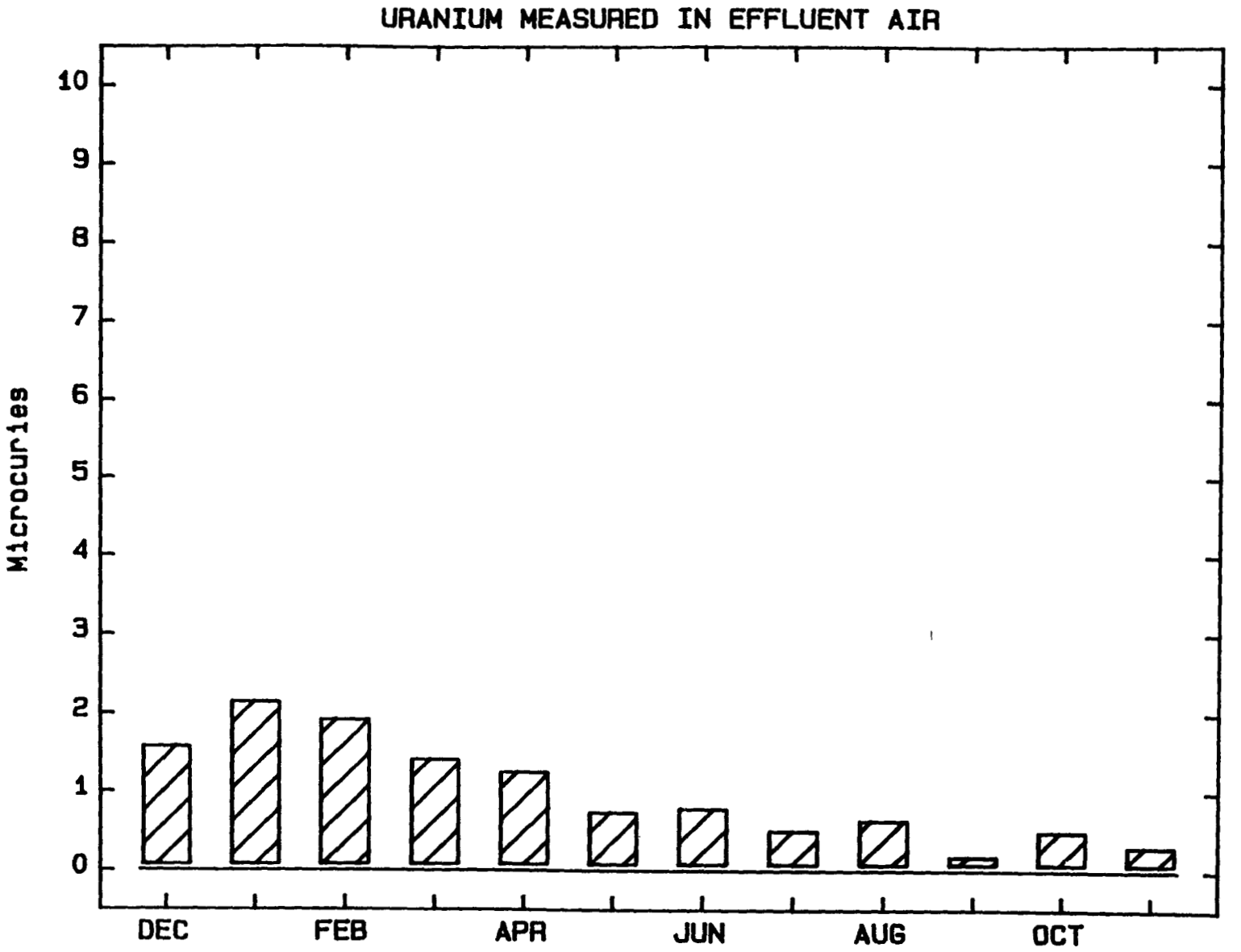
URANIUM MEASURED IN EFFLUENT AIR
Microcuries
10
9
8
7
6
5
4
3
2
1
0
DEC
FEB
APR
JUN
AUG
OCT

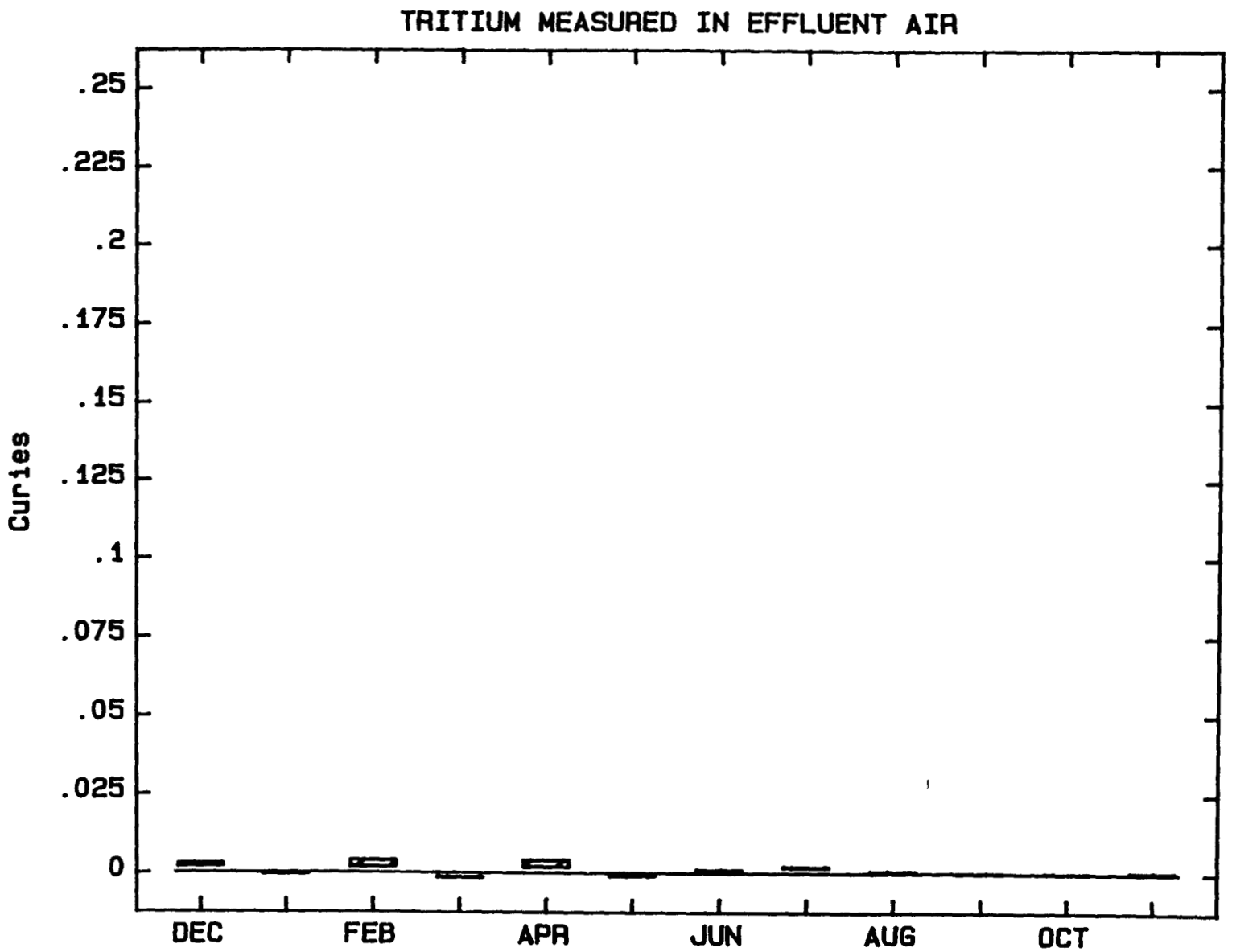
TRITIUM MEASURED IN EFFLUENT AIR
Curies
.25
.225
.2
.175
.15
.125
.1
.075
.05
.025
0
DEC
FEB
APR
JUN
AUG
OCT

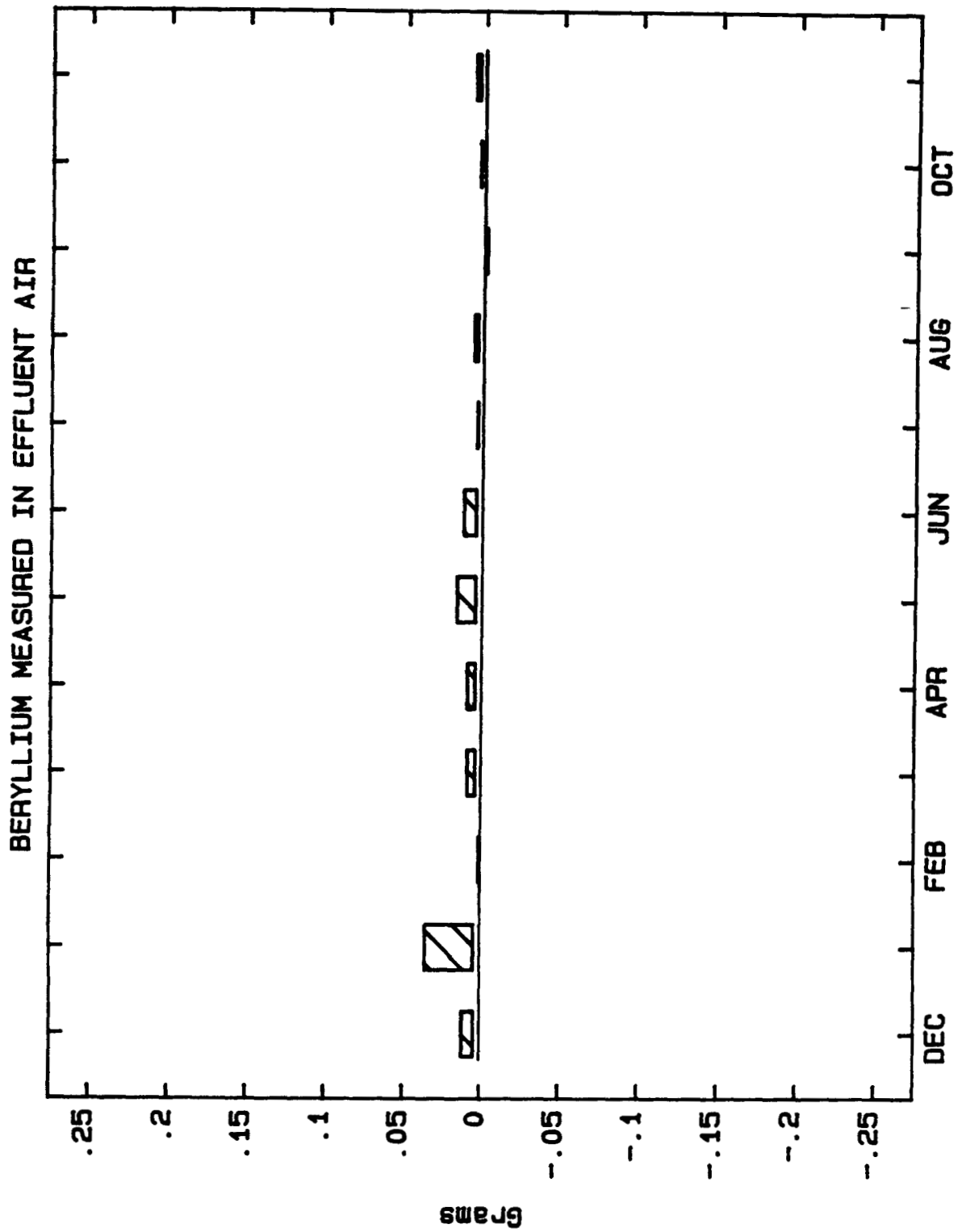
BERYLLIUM MEASURED IN EFFLUENT AIR
Grams
.25
.2
.15
.1
.05
0
-.05
-.1
-.15
-.2
-.25
DEC
FEB
APR
JUN
AUG
OCT

10/32

Table III Plutonium at Selected Onsite Ambient Air Locations
(10/18/88 - 11/29/88)

			Concentration (pCi/m3)	
Location	n	Volume (m3)	Point Estimate	± Error
S-05	3	43000	0 000226	0.000026
S-06	3	39000	0 000138	0.000018
S-07	3	35000	0 001086	0.000120
S-08	3	51000	0 001246	0 000133
S-09	3	44000	0 000704	0.000078

NOTE Total long-lived alpha at the remaining 18 onsite ambient air samplers was below the screening level of 0 01 pCi/m^3.

11/32

NOVEMBER 1988

Table IV Plutonium in Perimeter Ambient Air
(10/25/88 - 11/22/88)

			Concentration (pCi/m3)	
Location	n	Volume (m3)	Point Estimate	± Error
S-31	1	14000	0.000005	0.000006
S-32	1	21000	0.000000	0.000004
S-33	1	28000	0.000001	0 000003
S-34	1	29000	0.000001	0.000003
S-35	1	28000	0.000001	0.000003
S-36	1	29000	0.000000	0.000003
S-37	1	33000	0 000016	0 000003
S-38	1	28000	0.000003	0 000003
S-39	1	30000	0.000000	0.000003
S-40	1	30000	0.000001	0 000003
S-41	1	26000	0.000000	0 000003
S-42	1	26000	0.000000	0 000003
S-43	1	30000	0.000001	0 000003
S-44	1	28000	0 000001	0 000003

Mean Point Estimate = 0 000002 pCi/m^3

12/32

Location of Onsite and Plant Perimeter Ambient Air Samplers
(Portions of figure are not to scale)

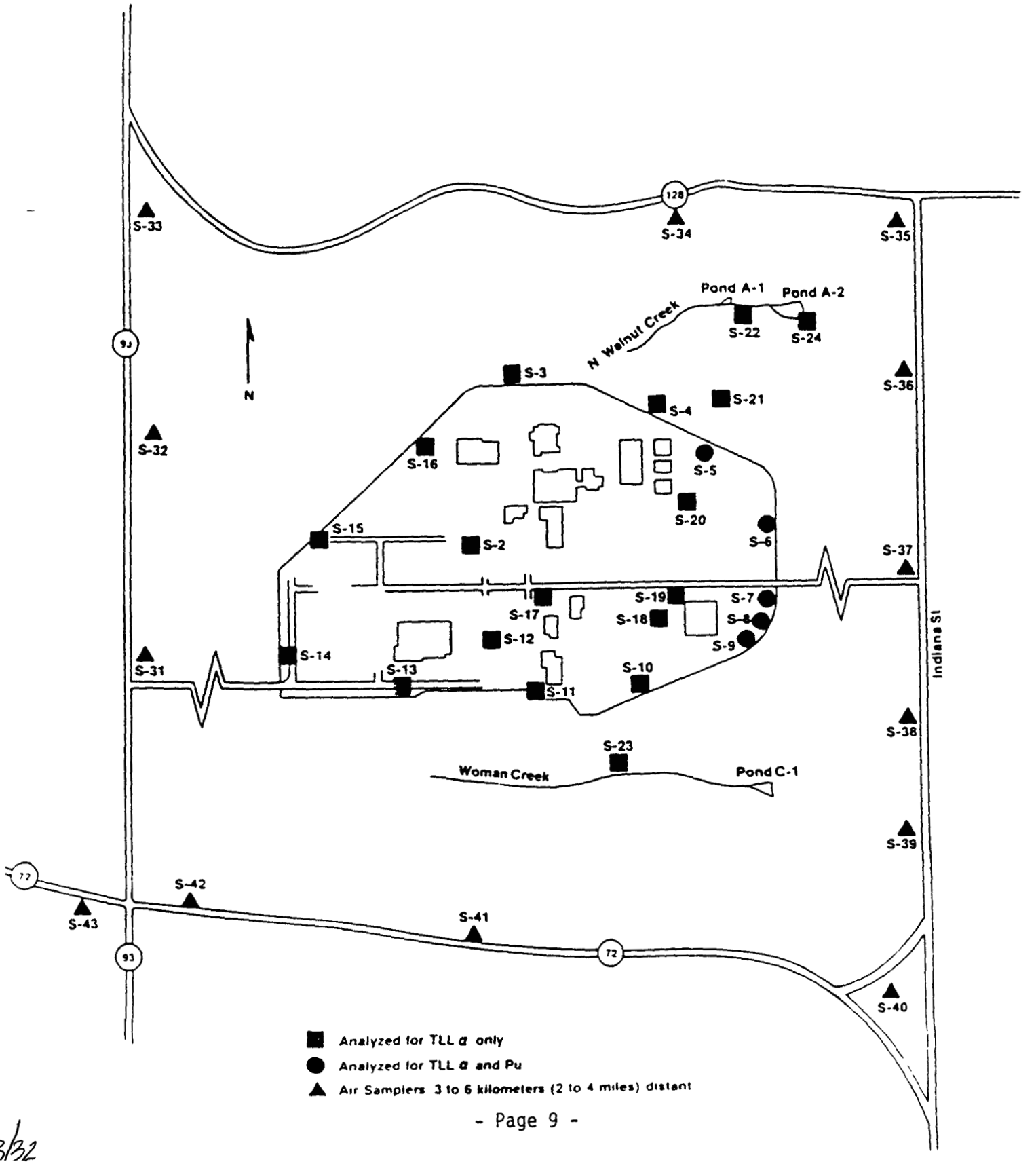

13/32

Table V. Plutonium in Community Ambient Air
(10/26/88 - 11/23/88)

Location	Community Name	n	Volume (m3)	Concentration (pCi/m3) Point Estimate	± Error
S-51	Marshall	1	24000	0.000002	0.000003
S-52	Jeffco Airport	1	32000	0.000006	0.000003
S-53	Superior	1	25000	0.000004	0.000003
S-54	Boulder	1	28000	0.000003	0 000003
S-55	Lafayette	1	27000	0 000001	0.000003
S-56	Broomfield	1	24000	0 000001	0.000003
S-57	Walnut Creek	1	30000	0.000004	0.000003
S-58	Wagner	1	28000	0.000006	0.000003
S-59	Leyden	1	32000	0.000003	0.000003
S-60	Westminster	1	19000	0 000001	0.000004
S-61	Denver	1	7000	0 000007	0 000013
S-62	Golden	1	27000	0 000004	0.000003
S-68	Lakeview Pointe	1	34000	0 000002	0 000002
S-73	Cotton Creek	1	24000	0.000002	0 000003

Mean Point Estimate = 0 000003 pCi/m^3

14

AUGUST 1988

Table V Plutonium in Community Ambient Air
(08/03/88 - 08/31/88)

			Concentration (pCi/m3)		
Location	Community Name	n	Volume (m3)	Point Estimate	± Error
S-51	Marshall	1	22000	0.000000	0.000004
S-52	Jeffco Airport	1	27000	0.000012	0.000004
S-53	Superior	1	22000	0.000001	0.000004
S-54	Boulder	1	28000	0.000008	0.000003
S-55*	Lafayette	1	26000	0 000010	0.000003
S-56	Broomfield	1	25000	0.000004	0.000003
S-57	Walnut Creek	1	25000	0.000001	0.000003
S-58	Wagner	1	25000	0 000013	0.000004
S-59	Leyden	1	30000	0 000010	0.000003
S-60	Westminster	1	14000	0 000000	0 000006
S-61	Denver	1	30000	0.000000	0.000003
S-62	Golden	1	24000	0.000001	0.000003
S-68	Lakeview Pointe	1	23000	0.000010	0 000004
S-73	Cotton Creek	1	19000	0 000001	0 000004

Mean Point Estimate = 0 000005 pCi/m^3

* Omitted in Original Report

15/32

Location of Community Ambient Air Samplers

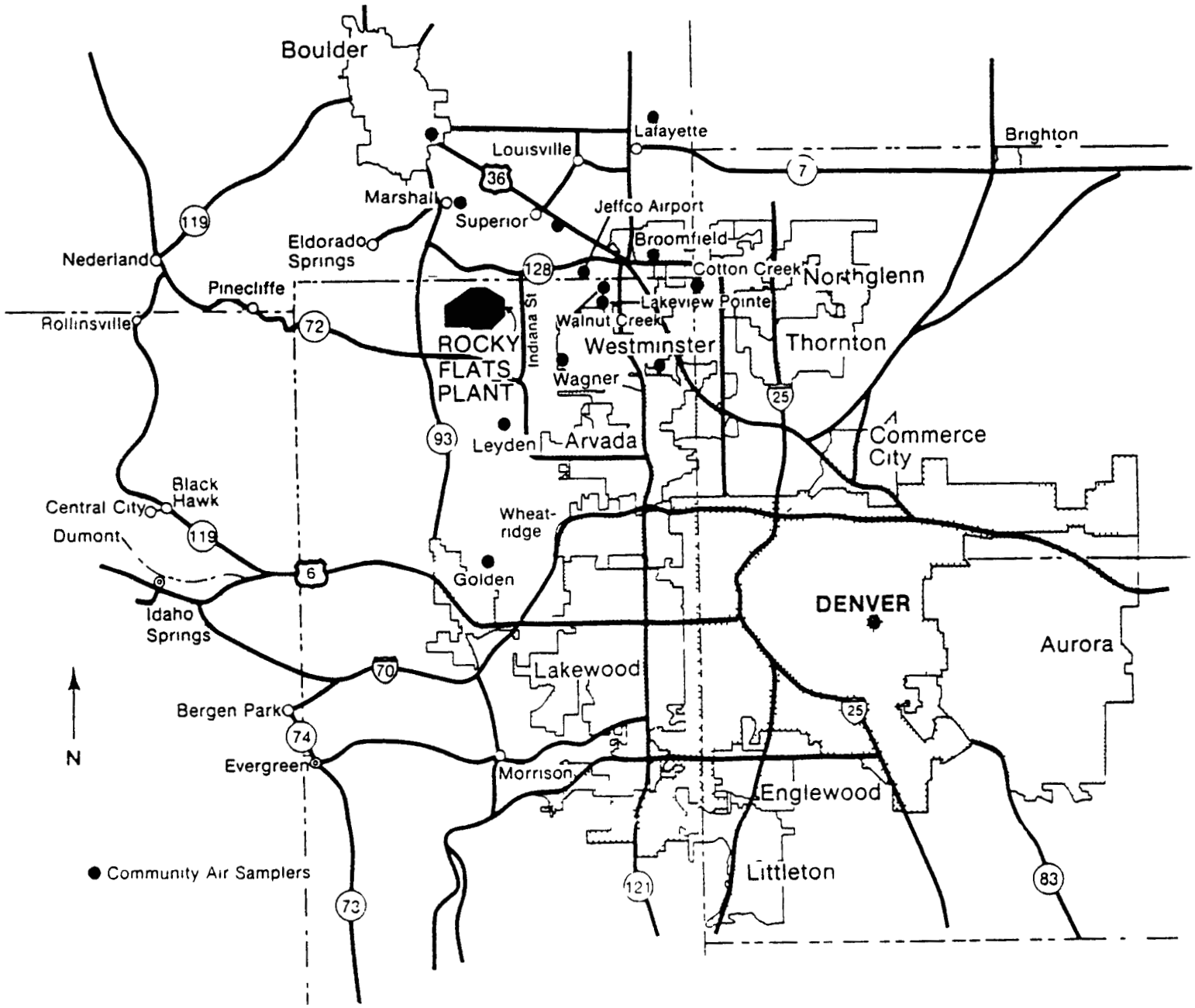

16/32

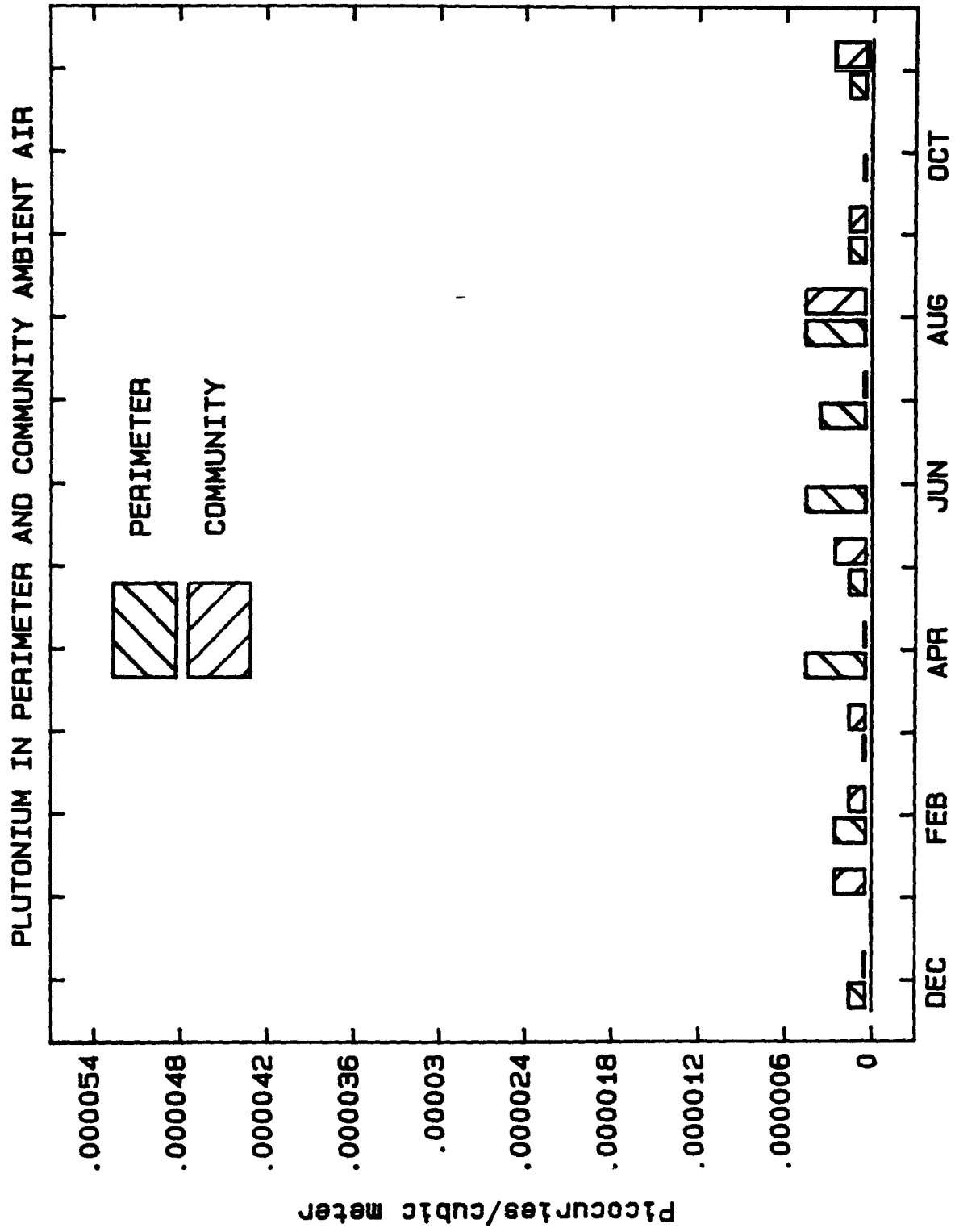
PLUTONIUM IN PERIMETER AND COMMUNITY AMBIENT AIR
PERIMETER
COMMUNITY
.000054
.000048
.000042
.000036
.00003
.000024
.000018
.000012
.000006
0
DEC
FEB
APR
JUN
AUG
OCT
picocuries/cubic meter

17/32

NOVEMBER 1988

Table VI. Onsite Water Sample Results - Plutonium, Uranium, and Americium

Holding Pond Outfall (pCi/l)

Location	Plutonium	Uranium	Americium
Pond A-4			
No Discharge			
Average Concentration			
Pond B-5			
11/14/88 - 11/18/88	-0 017 ± 0.025	3 85 ± 0 37	0.002 ± 0.026
Average Concentration	-0 017 ± 0 025	3.85 ± 0.37	0.002 ± 0 026
Pond C-1			
11/07/88 - 11/11/88	0 008 ± 0 026	0 067 ± 0 005	0 010 ± 0 006
11/14/88 - 11/18/88	0 006 ± 0 005	1.15 ± 0.016	-0.001 ± 0.005
11/21/88 - 11/23/88	0 003 ± 0 008	0.86 ± 0.14	-0.005 ± 0 023
Average Concentration	0 006 ± 0 016	0.69 ± 0 12	0.001 ± 0 014
Pond C-2			
No Discharge			
Average Concentration			
Walnut Creek at Indiana			
11/14/88 - 11/18/88	0.011 ± 0 010	4 37 ± 0 37	0.003 ± 0 008
Average Concentration	0 011 ± 0 010	4.37 ± 0 37	0 003 ± 0 008

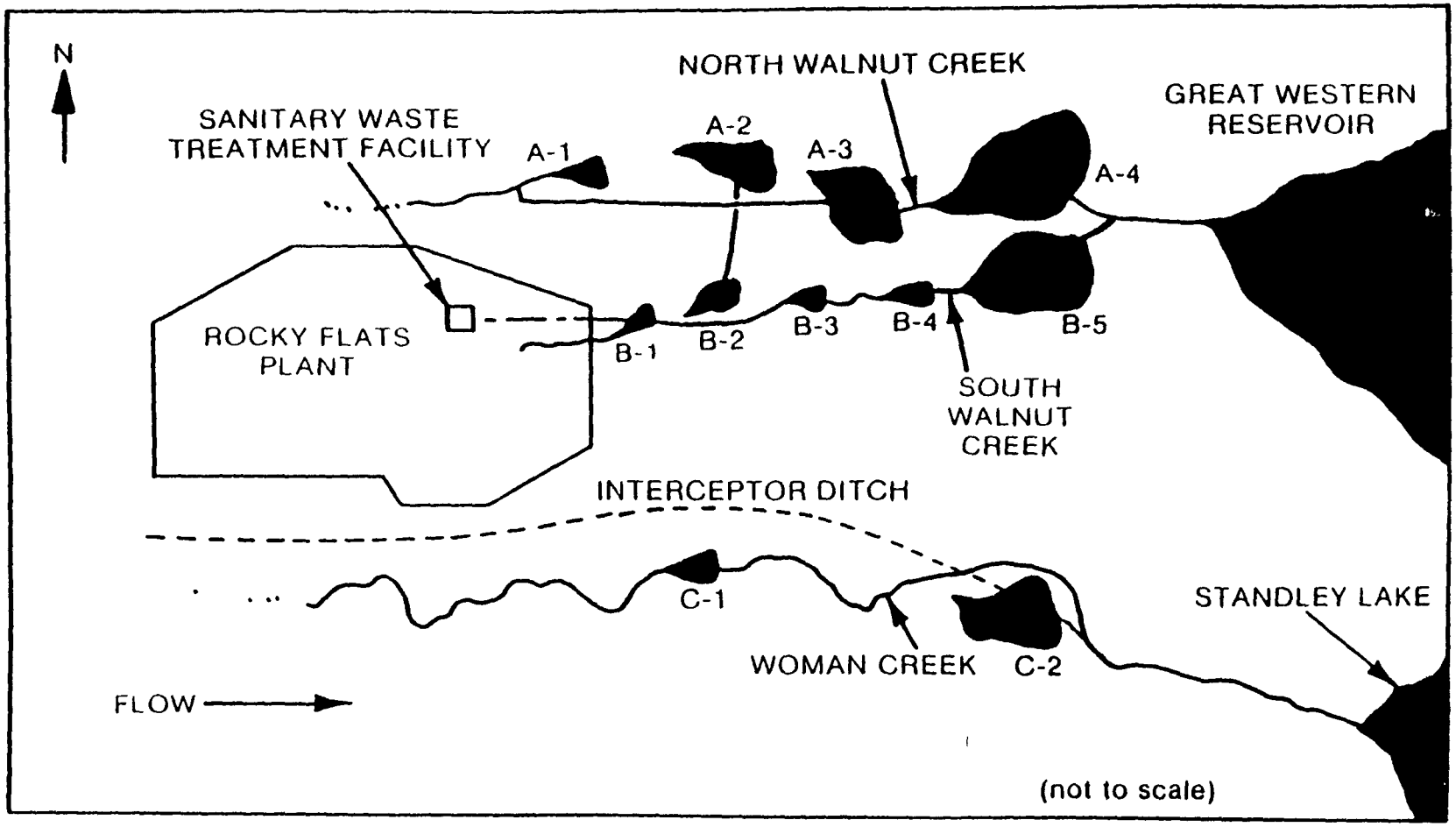

Holding Ponds and Liquid Effluent Watercourses

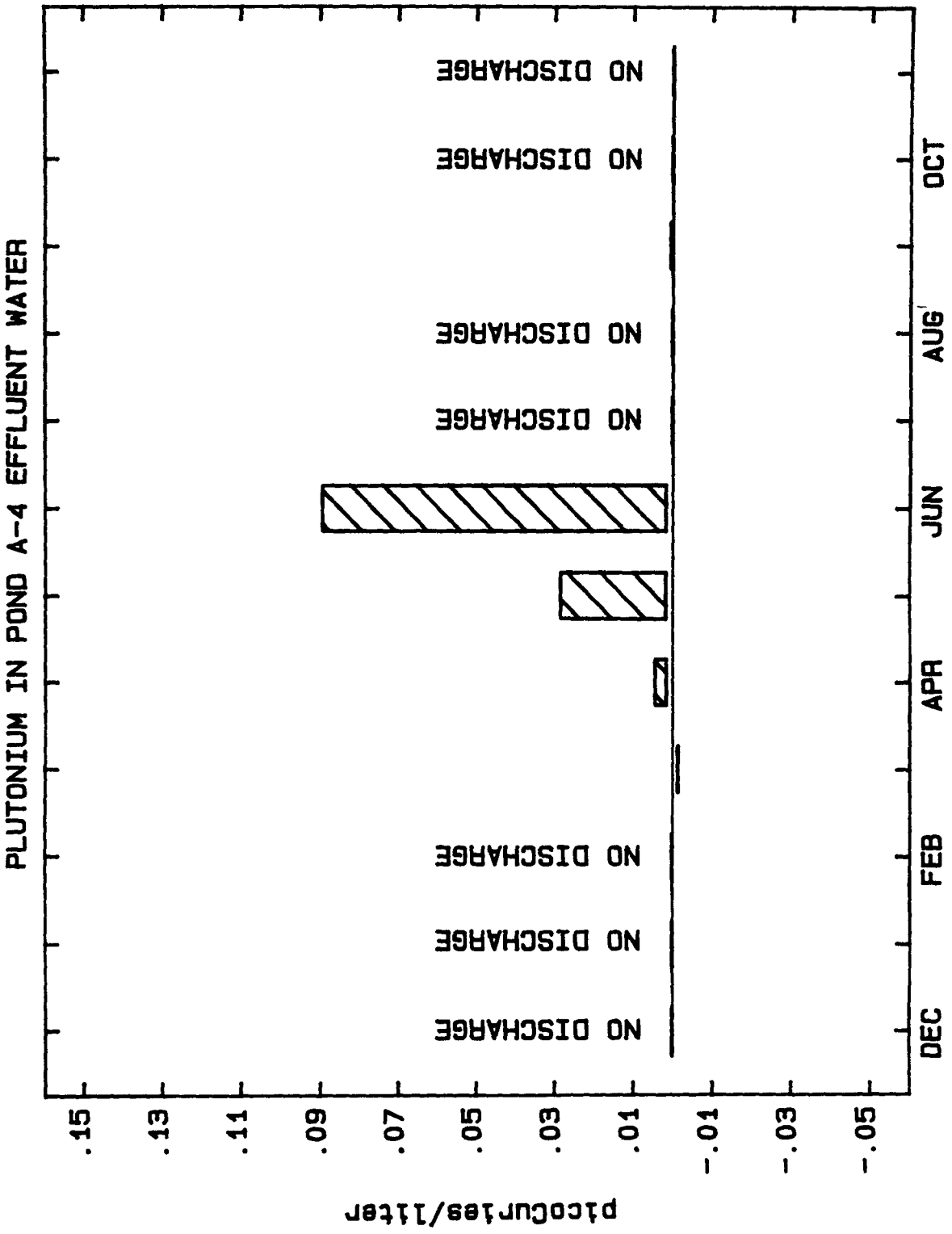
PLUTONIUM IN POND A-4 EFFLUENT WATER
picoCuries/liter
.15
.13
.11
.09
.07
.05
.03
.01
-.01
-.03
-.05
NO DISCHARGE
NO DISCHARGE
NO DISCHARGE
NO DISCHARGE
NO DISCHARGE
NO DISCHARGE
NO DISCHARGE
DEC
FEB
APR
JUN
AUG
OCT

20/32

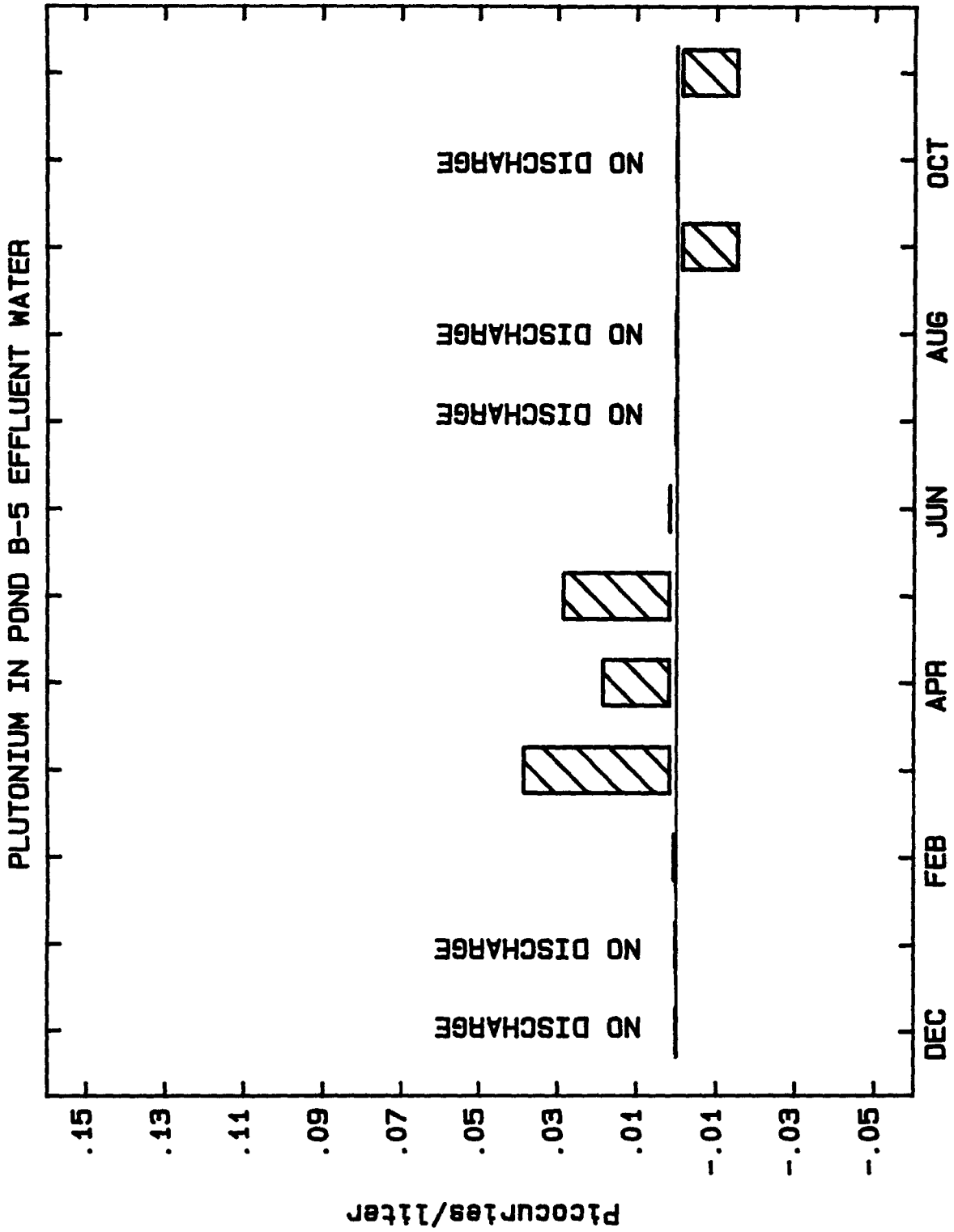
PLUTONIUM IN POND B-5 EFFLUENT WATER
NO DISCHARGE
NO DISCHARGE
NO DISCHARGE
NO DISCHARGE
NO DISCHARGE
NO DISCHARGE
.15
.13
.11
.09
.07
.05
.03
.01
-.01
-.03
-.05
Picocuries/liter
DEC
FEB
APR
JUN
AUG
OCT

21/32

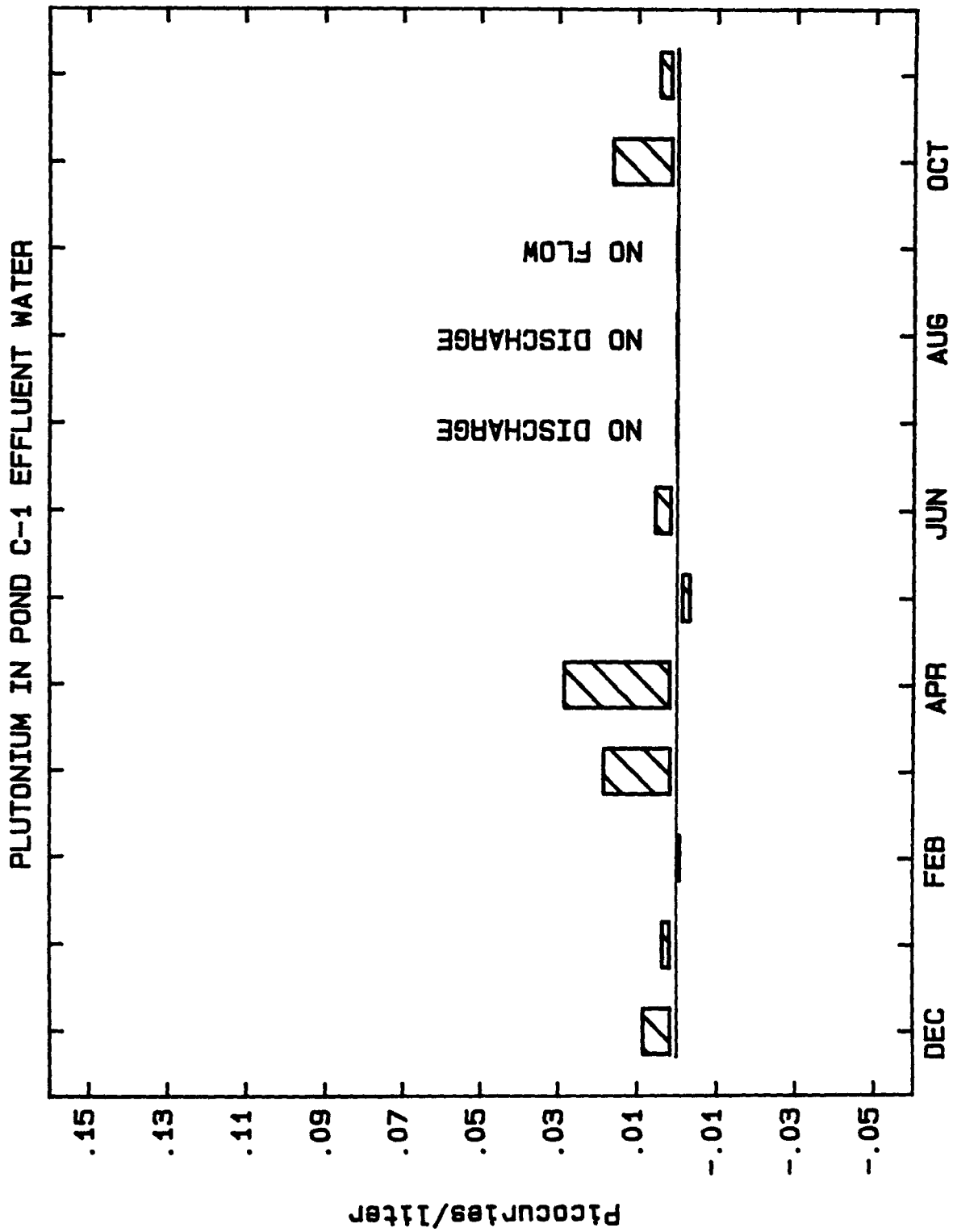
PLUTONIUM IN POND C-1 EFFLUENT WATER
NO DISCHARGE
NO DISCHARGE
NO FLOW
.15
.13
.11
.09
.07
.05
.03
.01
-.01
-.03
-.05
Picocuries/liter
DEC
FEB
APR
JUN
AUG
OCT

22/32

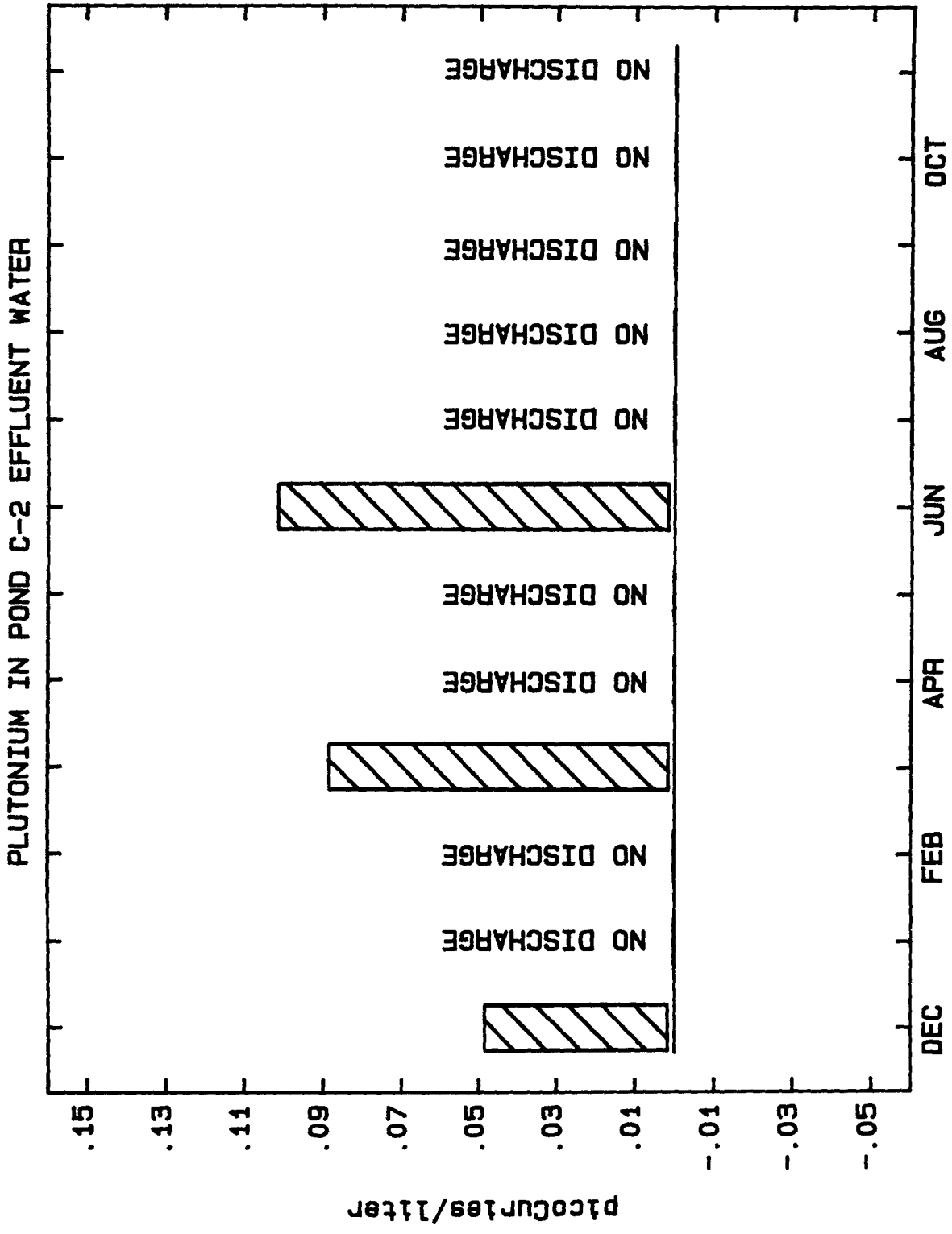
PLUTONIUM IN POND C-2 EFFLUENT WATER
picocuries/liter
.15
.13
.11
.09
.07
.05
.03
.01
-.01
-.03
-.05
DEC
FEB
APR
JUN
AUG
OCT
NO DISCHARGE
NO DISCHARGE
NO DISCHARGE
NO DISCHARGE
NO DISCHARGE
NO DISCHARGE
NO DISCHARGE
NO DISCHARGE
NO DISCHARGE
NO DISCHARGE

23/32

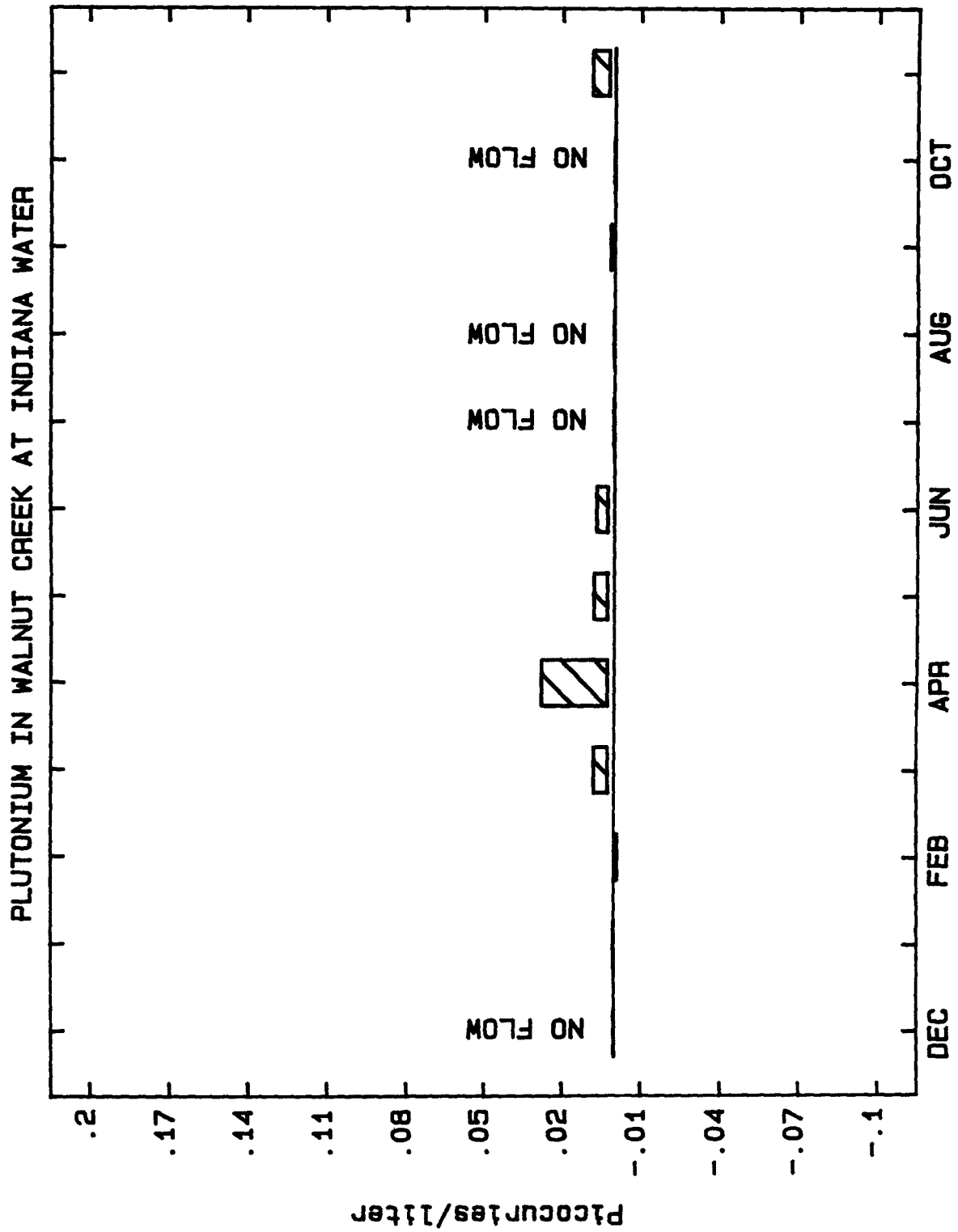
PLUTONIUM IN WALNUT CREEK AT INDIANA WATER
NO FLOW
NO FLOW
NO FLOW
NO FLOW
.2
.17
.14
.11
.08
.05
.02
-.01
-.04
-.07
-.1
picocuries/liter
DEC
FEB
APR
JUN
AUG
OCT

24/32

NOVEMBER 1988

Table VII. Offsite Water Sample Results - Plutonium, Uranium, and Americium

Reservoirs (pCi/l)

Location	n	Plutonium	Uranium	Americium
Great Western	1*	0 001 ± 0.006	2 0 ± 0 18	-0.002 ± 0.006
Standley Lake	1*	-0.001 ± 0.007	1.71 ± 0.16	0.000 ± 0.006

Community Tap Water (pCi/l)

Location	n	Plutonium	Uranium	Americium
Boulder	1*	0.004 ± 0.007	0.39 ± 0.12	0.007 ± 0.006
Broomfield	1*	0 000 ± 0.007	1.3 ± 0.14	-0.001 ± 0 006
Westminster	1*	0 000 ± 0.007	0.59 ± 0.15	0.001 ± 0.006

* Plutonium, uranium and americium analyses were performed on one sample composited from four weekly grab samples.

25/32

NOVEMBER 1988

Table VIII Onsite and Offsite Water Sample Results - Tritium

Tritium (pCi/l)

Location	n	^{C}Minimum	^{C}Maximum	^{C}Average
Pond A-4		No Discharge		
Pond B-5	2	-160 ± 500	-50 ± 500	-100 ± 500
Pond C-1	4	-600 ± 500	300 ± 520	-60 ± 510
Pond C-2		No Discharge		
Walnut Creek at Indiana	3	170 ± 520	650 ± 530	390 ± 520
Boulder	4	-360 ± 500	410 ± 530	70 ± 520
Broomfield	4	-270 ± 510	140 ± 510	- 40 ± 510
Great Western	4	-230 ± 520	360 ± 510	120 ± 510
Standley	4	-160 ± 510	190 ± 530	110 ± 510
Westminster	4	-150 ± 500	380 ± 530	90 ± 510

26/32

NOVEMBER 1988

Table IX Offsite Water Sample Results - Nitrate as Nitrogen

Nitrate (as N) at Great Western Reservoir

Sample Date	Nitrate (as N) (mg/l)
11/03/88	<0.02
11/10/88	<0 02
11/17/88	0 03
11/23/88	<0.02

Nitrate (as N) at Standley Lake

Sample Date	Nitrate (as N) (mg/l)
11/03/88	<0.02
11/10/88	<0.02
11/17/88	<0.02
11/23/88	<0.02

NOTE For some nonradioactive parameters, the concentrations that are measured at or below the minimum detectable concentration (MDC) are assigned to MDC The less than symbol (<) indicates MDC values and calculated values that include one or more MDC's.

NOVEMBER 1988

Table X NPDES Permit Water Sample Results

Discharge 001 (Pond B-3)
No Discharge

Parameters		Measured 30-Day Average	Limits 30-Day* Average	Measured Daily Maximum	Limits Daily Maximum
Biochem. Oxygen Demand, 5 Day	mg/l	No Discharge	10	No Discharge	25
Total Suspended Solids	mg/l		30		NA
Nitrates as N	mg/l		10		NA
Total Chromium	mg/l		0.05		0.1
Total Phosphorus	mg/l		8		NA
Oil and Grease, Visual		-	NA		NA
Total Residual Chlorine	mg/l		NA		0 5
Fecal Coliforms	#/100 ml		200		NA

Parameter		Measured Daily Minimum	Limits Daily Minimum	Measured Daily Maximum	Limits Daily Maximum
pH	S U	No Discharge	6 0	No Discharge	9.0

Discharge 002 (Pond A-3)
No Discharge

Parameters		Measured 30-Day Average	Limits 30-Day* Average	Measured Daily Maximum	Limits Daily Maximum
Nitrates as N	mg/l	No Discharge	10	No Discharge	20

		Measured Daily Minimum	Limits Daily Minimum	Measured Daily Maximum	Limits Daily Maximum
pH	S U	No Discharge	6 0	No Discharge	9 0

Discharge 003 (RO Pilot Plant)
No Discharge

Parameter		Measured Daily Minimum	Limits Daily Minimum	Measured Daily Maximum	Limits Daily Maximum
pH	S U	No Discharge	6 0	No Discharge	9.0

* This limitation applies when a minimum of 3 consecutive samples are taken during separate weeks

28/32

NOVEMBER 1988

Table X NPDES Permit Water Sample Results (Continued)

Discharge 004 (RO Plant)
No Discharge

Parameters		Measured 30-Day Average	Limits 30-Day* Average	Measured Daily Maximum	Limits Daily Maximum
Total Suspended Solids	mg/l	No Discharge	15	No Discharge	25
Total Organic Compounds	mg/l		22		30
Total Phosphorus	mg/l		8		12
Nitrates as N	mg/l		10		20
Total Chromium	mg/l		0.05		0.1
Total Residual Chlorine	mg/l		NA		0.5

		7-Day Average	7-Day Average	30-Day Average	30-Day Average
Fecal Coliform	#/100 ml	No Discharge	400	No Discharge	200

		Daily Minimum	Daily Minimum	Daily Maximum	Daily Maximum
pH	S U	No Discharge	6.0	No Discharge	9.0

Discharge 005 (Pond A-4)
No Discharge

Parameters		n	C Minimum	C Maximum	C Average
pH	S U		No Discharge		
Nitrates as N	mg/l				
Nonvolatile Suspended Solids	mg/l				

Discharge 006 (Pond B-5)
Discharged one time

Parameters		n	C Minimum	C Maximum	C Average
pH	S U.	3	8 0	8 1	NA
Nitrates as N	mg/l	3	1 73	2 14	1 93
Nonvolatile Suspended Solids	mg/l	3	0	2	1 3

Discharge 007 (Pond C-2)
No Discharge

Parameters		n	C Minimum	C Maximum	C Average
pH	S U		No Discharge		
Nitrates as N	mg/l				
Nonvolatile Suspended Solids	mg/l				

19/27

NOVEMBER 1988

Table XI Water Sample Results, Nonradioactive Parameters

Walnut Creek at Indiana Street

Parameters		n	$C_{Minimum}$	$C_{Maximum}$	$C_{Average}$
pH	S U	3	7 1	7.4	NA
Nitrates as N	mg/l	3	1 87	2.14	2.04

Total Volume (gallons) = 4,403,000

30/32

Table XII
Daily Flow Data Recorded at the
Walnut Creek at Indiana Gaging Station
Ponds A-4 and B-5,
November, 1988

(Walnut Creek Drainage)

DATE	WALNUT CREEK AT INDIANA (gallons)	POND A-4 (gallons)	POND B-5 (gallons)
11/01/88	No Flow	No Discharge	No Discharge
11/02/88	" "	" "	" "
11/03/88	" "	" "	" "
11/04/88	" "	" "	" "
11/07/88	" "	" "	" "
11/08/88	" "	" "	" "
11/09/88	" "	" "	" "
11/10/88	" "	" "	" "
11/11/88	" "	" "	" "
11/14/88	" "	" "	" "
11/15/88	1,834,000	" "	1,954,000
11/16/88	1,769,000	" "	1,821,000
11/17/88	800,000	" "	797,000
11/18/88	" "	" "	" "
11/21/88	" "	" "	" "
11/22/88	" "	" "	" "
11/23/88	" "	" "	" "
11/28/88	" "	" "	" "
11/29/88	" "	" "	" "
11/30/88	" "	" "	" "
TOTAL VOLUME	4,403,000	No Discharge	4,572,000

31/32

Table XIII
Daily Flow Data Recorded at
Ponds C-1 and C-2 During
November, 1988

(Woman Creek Drainage)

DATE	POND C-1 (gallons)	POND C-2 (gallons)
11/01/88	330,000	No Discharge
11/02/88	430,000	" "
11/03/88	482,000	" "
11/04/88	758,000	" "
11/07/88	2,021,200	" "
11/08/88	618,800	" "
11/09/88	748,000	" "
11/10/88	638,000	" "
11/11/88	744,000	" "
11/14/88	2,064,000	" "
11/15/88	710,000	" "
11/16/88	672,000	" "
11/17/88	628,000	" "
11/18/88	753,000	" "
11/21/88	2,140,000	" "
11/22/88	620,000	" "
11/23/88	632,000	" "
11/28/88	3,516,000	" "
11/29/88	692,000	" "
11/30/88	690,000	" "
TOTAL VOLUME	19,887,000	No Discharge

31/32