

SHPACK LANDFILL  
FUSRAP SITE  
80 UNION ROAD  
NORTON / ATTLEBORO MA.



UNITED STATES  
ARMY CORPS OF  
ENGINEERS

PREPARED FOR: CONTI FEDERAL  
SERVICES INC.  
490 VIRGINIA ROAD  
CONCORD, MA 01742



PREPARED BY: ENVIRONMENTAL  
DIMENSIONS INC.  
1901 CANDELARIA RD NW  
ALBUQUERQUE, NM 87107



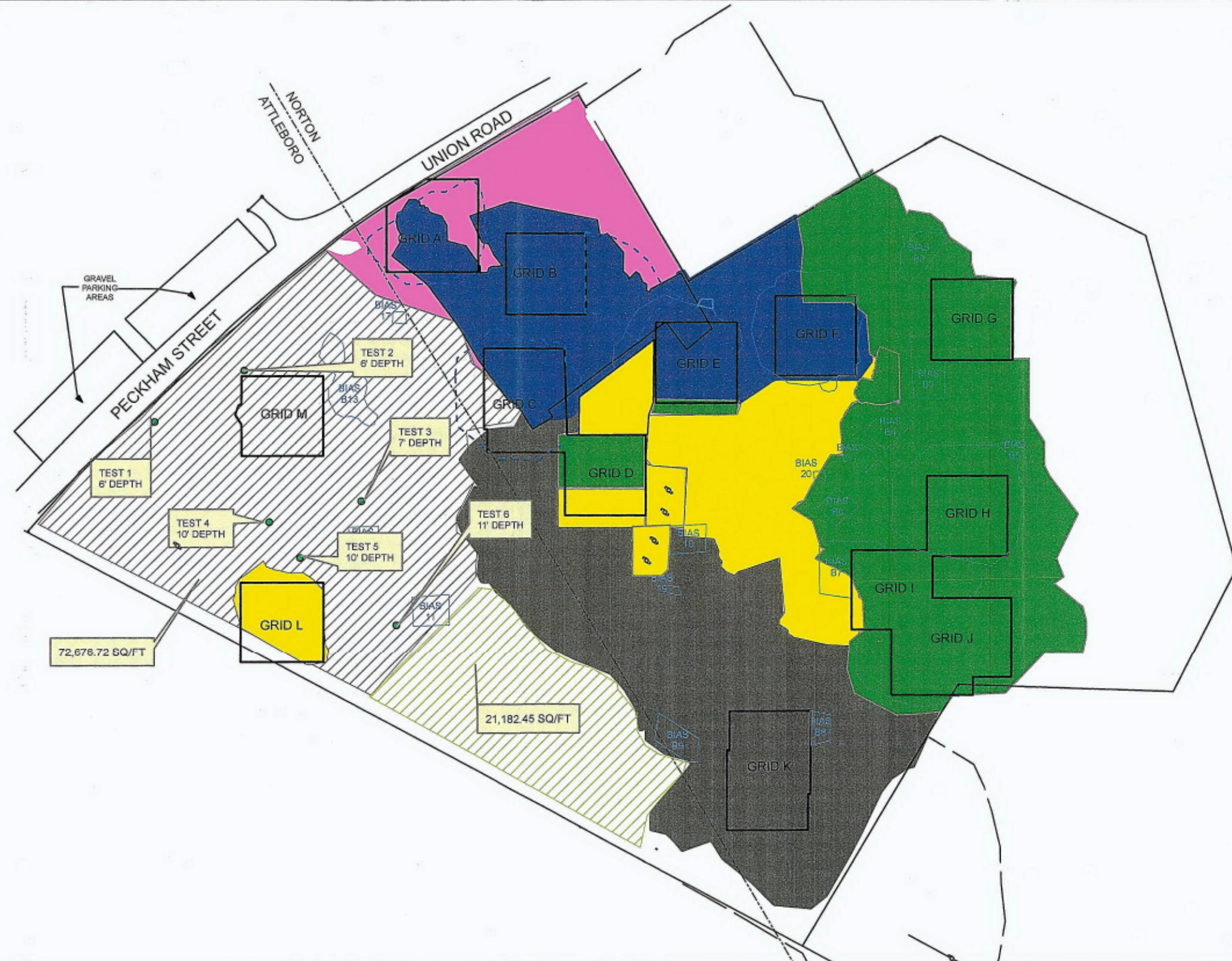
SURVEY DATE: 10/6/09

DRAWN BY: MICHAEL PLONSKI



LEGEND

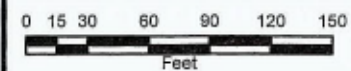
- PHASE I CLASS II  
(15424.34 sq/ft)
- PHASE I CLASS I  
(41266.76 sq/ft)
- PHASE II  
(69762.59 sq/ft)
- PHASE IIb  
(36047.45 sq/ft)
- PHASE IIc  
(62,738.95 sq/ft)
- AREA LEFT  
TO REMEDIATE
- (102,161.07 sq/ft)



TITLE

**SHPACK ALL PHASE  
EXCAVATION MAP  
(AS OF 10/1/09)**

SCALE





SHPACK LANDFILL  
FUSRAP SITE  
80 UNION ROAD  
NORTON / ATTLEBORO MA.



UNITED STATES  
ARMY CORPS OF  
ENGINEERS

PREPARED FOR: CONTI FEDERAL  
SERVICES INC.  
490 VIRGINIA ROAD  
CONCORD, MA 01742




PREPARED BY: ENVIRONMENTAL  
DIMENSIONS INC.  
1901 CANDELARIA RD NW  
ALBUQUERQUE, NM 87107



SURVEY DATE: 10/05/09

DRAWN BY: MICHAEL PLONSKI



LEGEND

- <1" CLEAN SOIL
  - <1" CONTAMINATED SOIL
  - CONTAMINATED 1-4
  - CLEAN 1-4
  - 1-4 AWAITING ANALYTICAL
  - <1" AWAITING ANALYTICAL
  - UNSCREENED
  - 1-4 IN PROGRESS
  - 4+ ALL
  - <1" CHEMICAL SOIL NON-RAD
  - <1" IN PROGRESS
  - WALK OVER PAD
  - CRUSHED 1"-6" ROCK IN PROGRESS PILE
  - CRUSHED 1"-6" ROCK AWAITING ANALYTICAL
  - CRUSHED 1"-6" ROCK STOCKPILE
  - CRUSHED 1"-6" ROCK CONTAMINATED
  - CHIPPED TREE STUMP STOCKPILE
  - UNCHIPPED TREE STUMP STOCKPILE
  - AREA EXCAVATED
- MOST CURRENT WASTE PILE SENT TO STL  
W-186

TITLE  
**Daily Shpack Progress/  
Waste Pile Locations Map**

